NOTICE!!

These documents have been scanned!

Do not place un-scanned documents beneath this notice!

Do not remove this notice from this file!

GPO Jacket No. 560-102
Print Order 61540
Rise Business Services, LLC
Job=AZ15 6/3/2019

Box Number= AZ15107

Claim Begin-End: AMC369706-AMC369715

1 **Initial Receipt**

AZ15107-1 AMC369706-AMC370040

United States Department of the Interior
Bureau of Land Management
BUSINESS & SUPPORT SVCS DIV
ONE N CENTRAL AVE
PHOENIX, AZ 85004 -2203
Phone: (602) 417-9200

Receipt	
No:	1227951

Transaction #: 1269436
Date of Transaction: 02/08/2006

ENTE[illegible]ER
3/10/06 DJJ

CUSTOMER:	LISA TUCKER 109 E ELM CIRCLE GILBERT,AZ 85234

LINE #	QTY	DESCRIPTION	REMARKS	UNIT PRICE	TOTAL
1	10.00	LOCATABLE MINERALS / MINING CLAIMS-NEW,UNADJUD, ONE OR MORE AUTH NOS / NEW MINING CLAIM LOCATION FEE $30 (1993) **CASES:** AMC369706/$30.00, AMC369707/$30.00, AMC369708/$30.00, AMC369709/$30.00, AMC369710/$30.00, AMC369711/$30.00, AMC369712/$30.00, AMC369713/$30.00, AMC369714/$30.00, AMC369715/$30.00		- n/a -	300.00
2	10.00	LOCATABLE MINERALS / MINING CLAIMS-NEW,UNADJUD, ONE OR MORE AUTH NOS / NEW MINING CLAIM PROCESSING FEE $15 (1930) **CASES:** AMC369706/$15.00, AMC369707/$15.00, AMC369708/$15.00, AMC369709/$15.00, AMC369710/$15.00, AMC369711/$15.00, AMC369712/$15.00, AMC369713/$15.00, AMC369714/$15.00, AMC369715/$15.00		- n/a -	150.00
3	10.00	LOCATABLE MINERALS / MINING CLAIMS-NEW,UNADJUD, ONE OR MORE AUTH NOS / NEW MINING CLM MAINT FEE $125 (1993 **CASES:** AMC369706/$125.00, AMC369707/$125.00, AMC369708/$125.00, AMC369709/$125.00, AMC369710/$125.00, AMC369711/$125.00, AMC369712/$125.00, AMC369713/$125.00, AMC369714/$125.00, AMC369715/$125.00		- n/a -	1250.00
				TOTAL:	**$1,700.00**

PAYMENT INFORMATION				
1	AMOUNT:	$1,700.00	POSTMARKED:	N/A
	TYPE:	CHECK	RECEIVED:	02/08/2006
	CHECK NO:	495		
	NAME:	TUCKER, LISA 109 E ELM CIRCLE GILBERT AZ 85234		

REMARKS

NOTICE!!

These documents have been scanned!

Do not place un-scanned documents beneath this notice!

Do not remove this notice from this file!

GPO Jacket No. 560-102
Print Order 61540
Rise Business Services, LLC
Job=AZ15 6/3/2019

Box Number= AZ15107

Claim Begin-End: AMC369706-AMC369715

2 **Correspondence**

AZ15107-1 AMC369706-AMC370040

United States Department of the Interior

BUREAU OF LAND MANAGEMENT
Arizona State Office
One North Central Avenue, Suite 800
Phoenix, Arizona 85004-4427
www.blm.gov/az/

NOV 0 2 2018

AMC 370774
369938
369706
370040

In Reply Refer To:
3800 (9200) BS
AMC370783

CERTIFIED MAIL - RETURN RECEIPT REQUESTED No. 9214 8901 9403 8374 6444 37

NOTICE

WILLIAM WIELGUS	:	This Notice Affects Those Claims
PO BOX 257	:	Shown in the Block Below.
WICKENBURG, AZ 85358	:	

AMC370783, AMC369954, AMC369712, AMC370046
GOLD RECORD, ROCK ON, OPEN BUCKET, RANGER RUN

Maintenance Fee Waiver Held for Rejection

This office received the Maintenance Fee Waiver Certification (waiver) for the above listed mining claim(s). The waiver is not properly completed and does not meet the annual filing requirements.

In accordance with 43 Code of Federal Regulations (CFR) 3835.10, the name, address, and original signatures of all owners of the mining claim must be included on the waiver form. Please correct the discrepancy as noted below:

The document received expired on October 31, 2016. Please submit the current Form 3830-2 (January 2017), which expires on January 31, 2020.

In order to correct the defect in the waiver, per 43 CFR 3835.93, you must provide this office with the requested information within 60 days of your receipt of this notice. If you are unable to provide this information, you have the option of paying the annual maintenance fee of $155 per claim ($155 per 20 acres for placer claims larger than 20 acres). If we do not receive the requested corrections or the maintenance fees within the 60 day time frame, the claim(s) will be declared forfeited and closed.

If additional information is required, please contact Brent Squires at 303-417-9397. Please include your AMC serial number(s) on all correspondence.

Sincerely,

Lucas Lucero
Deputy State Director
Lands, Minerals and Energy Division

ALERT: DUE TO WILDFIRES IN CALIFORNIA, USPS SERVICES ARE IMPACTED IN THOSE AREAS. READ MORE › (HTTP://ABOUT.USPS.COM/NEWS/SERVICE-ALERTS/WELCOME.HTM)

USPS Tracking®

FAQs (https://www.usps.com/faqs/uspstracking-faqs.htm)

Track Another Package +

Remove

Tracking Number: 9214890194038374644437

Your item was delivered at 11:18 am on November 13, 2018 in WICKENBURG, AZ 85390.

Delivered

November 13, 2018 at 11:18 am
Delivered
WICKENBURG, AZ 85390

Get Updates

Text & Email Updates

Return Receipt Electronic

Tracking History

Product Information

See Less

Feedback

Can't find what you're looking for?

Go to our FAQs section to find answers to your tracking questions.

FAQs (https://www.usps.com/faqs/uspstracking-faqs.htm)

SENDER: *COMPLETE THIS SECTION*

- Complete items 1, 2, and 3. Also complete item 4 if Restricted Delivery is desired.
- Print your name and address on the reverse so that we can return the card to you.
- Attach this card to the back of the mailpiece, or on the front if space permits.

1. Article Addressed to:

WIL M WIELGUS
PO B X 257
WICKENBURG, AZ 85358-0257
920/RE/AMC369706 AMC369938
AMC374040 AMC370774

COMPLETE THIS SECTION ON DELIVERY

A. Signature
X
☐ Agent
☐ Addressee

B. Received by (Printed Name)

C. Date of Delivery

D. Is delivery address different from item 1? ☐ Yes
If YES, enter delivery address below: ☐ No

APR 11 P 3:07

PHOENIX, ARIZONA

APR 9 2016

3. Service Type
☑ Certified Mail ☐ Express Mail
☐ Registered ☑ Return Receipt for Merchandise
☐ Insured Mail ☐ C.O.D.

4. Restricted Delivery? *(Extra Fee)* ☐ Yes

2. Article Number
(Transfer from service label) 7015 3010 0000 3945 1469

PS Form 3811, February 2004 Domestic Return Receipt 102595-02-M-1540

UNITED STATES POSTAL SERVICE



First-Class Mail
Postage & Fees Paid
USPS
Permit No. G-10

• Sender: Please print your name, address, and ZIP+4 in this box •

UNITED STATES
DEPARTMENT OF THE INTERIOR
Bureau of Land Management
Arizona State Office
One N. Central Avenue, Suite 800
Phoenix, AZ 85004-4427

United States Department of the Interior

BUREAU OF LAND MANAGEMENT
Arizona State Office
One North Central Avenue, Suite 800
Phoenix, Arizona 85004-4427
www.blm.gov/az/

APR 0 4 2016

In Reply Refer To:
3800 (9200) RE
AMC369706, AMC369938,
AMC374040, AMC370774

CERTIFIED MAIL - RETURN RECEIPT REQUESTED No. 7015 3010 0000 3945 1469

NOTICE

WILLIAM WIELGUS	:	This Notice Affects the Claims
PO BOX 257	:	Shown in the Block Below.
WICKENBURG, AZ 85358-0257	:	

AMC369712, AMC369954, AMC374046, AMC370783
OPEN BUCKET, ROCK ON, RANGER RUN, GOLD RECORD

Mining Claim Location Notice(s) – Amendment(s) Required

Pursuant to Title 43 Code of Federal Regulations (CFR) 3832.1, the Bureau of Land Management (BLM), Arizona State Office, received the information you filed on February 11, 2016, to amend the mining claims listed above. In accordance with 43 CFR 3832.12, the information received is incomplete and cannot be accepted as filed to amend to your mining claims.

This office did receive amended maps for your claims along with the $10 processing fee per claim required for 4 amendments. However, you must file an amended location notice for each claim also. The amended location notice must reflect the changes to the claim dimensions, acreage, and legal description. In addition, you must depict the amended mining claim on the location notice map. Your amended map must depict where the claim lies within the section with the section number written clearly along with the township and range. For your convenience, we have enclosed blank location notices for placer mining claims.

An amendment must be filed for each claim listed above to correct the defects identified. No processing fees are required since those fees were received along with the amended maps on February 11, 2016. The amended location notices must be received by BLM within 30 days of your receipt of this notice. If the amended location notices are not received within the 30 day timeframe the mining claims will be declared null and void.

If additional information is required, please contact Rod Ebert at 602-417-9397. Please include your AMC serial number(s) on all correspondence.

Rebecca Heick

Rebecca Heick
Deputy State Director
Lands, Minerals and Energy Division

Enclosure

ENTERED
DEC 7
BY:

In Reply Refer To:
3800 (9200) RE
AMC369706 AMC369938
AMC374040 AMC370774

CERTIFIED MAIL – RETURN RECEIPT REQUESTED NO. 7015 1730 0000 4049 3314

NOTICE

WILLIAM WIELGUS	:	This Notice Affects Those Claims
PO BOX 257	:	Shown in the Block Below.
WICKENBURG, AZ 85358-0257	:	

AMC369712, AMC369954, AMC374046, AMC370783
OPEN BUCKET, ROCK ON, RANGER RUN, GOLD RECORD

Association Placer Mining Claims
Documentation or Amendments Required

The mining claims listed above are association placer mining claims that are over 20 acres in size. The claims were originally located with the required number of locators to meet the 20-acre per locator requirement. However, the claims are now held by a smaller group of claimants than originally located them and are therefore not in compliance with the legal requirements.

By law, each individual claimant is allowed to hold a maximum of 20 acres per claim. A corporation is considered to be a single entity that is allowed to hold a maximum of 20 acres per claim. In accordance with 43 CFR 3833.33 you may transfer, sell, or otherwise convey an association placer mining claim at any time to an equal or greater number of mining claimants. If you want to transfer an association placer claim to an individual or an association that is smaller in number than the association that located the claim you (a) must have discovered a valuable mineral deposit before the transfer; or (b) upon notice from the Bureau of Land Management (BLM), you must reduce the acreage of the claim, if necessary, so that you meet the 20-acre per locator limit.

On June 20, 2014, BLM sent you a notice requesting that you show compliance with 43 CFR 3833.33 by providing either documentation of a discovery of a valuable mineral deposit for each

of the four claims as listed prior to the claims being transferred from the original locators to yourself, or reducing the claim acreage to 20 acres per claim as allowed by law.
On July 18, 2014, you provided this office with a document titled "Proof of Discovery" signed by Les Bender and dated February 8, 2005, purportedly written by Les Bender, summarizing the results of the sampling and test results on the listed placer claims.

The BLM determined that the information was insufficient to show that a valuable mineral deposit was discovered prior to the transfer of the claims to you.

Pursuant to 1861 IBLA 227 *William Wielgus* (09-30-2015), BLM is hereby giving you an opportunity to provide more information to prove discovery prior to the date whereby you obtained the following mining claims:

Claim Name	**BLM Claim Number**	**Location**
Open Bucket	AMC369712	T6N R6W, Section 32, NW¼
Rock On	AMC369954	T6N R5W, Section 19, SW¼
Ranger Run	AMC370046	T6N R6W, Section 27, SW¼
Golden Record	AMC370783	T5N R10W, Section 26, SW¼

The "Proof of Discovery" document indicates that five (5) 400 pound samples were taken from each claim at intervals of 1,750 feet to 2,620 feet. There is no indication how these samples were taken or processed or what these samples represent as pertaining to the bulk of material found on the claims. Were the samples taken from the surface, taken from a trench, from a pit, etc.? How far above bedrock were the samples taken? Was the material processed using a dry washer, a trammel, metal detected, panned, etc.? Was the material sampled homogeneous or stratified? Were there boulders present and, if so, what percentage of the material were boulders? What care was taken to ensure accurate samples were taken? How was the weight of each sample determined?

The "Proof of Discovery" document states that a reserve estimate can be done by taking the total acreage in a claim and multiplying it times the value of the related sample. Please provide a reserve estimate for each claim and an explanation how the estimate was derived.

Sample values have little economic meaning unless they are viewed in relation to the cost of recovering the gold. The "Proof of Discovery" document states that "all the land will be worked in the same way as the samples were taken." Please provide a breakdown of the cost to mine the reserves on each claim.

Without this information we cannot determine if the claims are being properly held by a single claimant. Therefore, we are requiring that the above listed information be submitted to this office for review by a mineral examiner.

This required information must be dated **prior** to the date of transfer. If you do not have this information, then you must amend the claims listed above, reducing the acreage to 20 acres per claimant as allowed by law.

We must receive either this additional documentation supporting a discovery of a valuable mineral deposit, or amendments within 30 days of your receipt of this notice. If the required documentation or the amendments are not received within the 30-day timeframe the mining claims will be declared forfeited and void. If amendments are filed, there is a $10 BLM processing fee for each amendment. The amendments must also be filed with the county.

If additional information is required, please contact Rod Ebert at 602-417-9397. Please include your AMC serial number(s) on all correspondence.

Sincerely,

Rebecca Heick
Deputy State Director
Lands, Minerals and Energy Division

Enclosure(s)

USPS.COM

USPS Tracking®

Customer Service ›
Have questions? We're here to help.

Get Easy Tracking Updates ›
Sign up for My USPS.

Tracking Number: **70151730000040493314**

Updated Delivery Day: **Wednesday, December 9, 2015**

Product & Tracking Information

Postal Product:

Features:
Certified Mail™

DATE & TIME	STATUS OF ITEM	LOCATION
December 9, 2015 , 11:09 am	Delivered	**WICKENBURG, AZ 85390**
Your item was delivered at 11:09 am on December 9, 2015 in WICKENBURG, AZ 85390.		
December 9, 2015 , 8:14 am	Available for Pickup	WICKENBURG, AZ 85358
December 9, 2015 , 8:13 am	Arrived at Unit	WICKENBURG, AZ 85390
December 8, 2015 , 8:57 pm	Departed USPS Facility	PHOENIX, AZ 85026
December 8, 2015 , 12:03 am	Arrived at USPS Facility	PHOENIX, AZ 85026

Available Actions

Track Another Package

Tracking (or receipt) number

70151730000040493314

Track It

Manage Incoming Packages

Track all your packages from a dashboard.
No tracking numbers necessary.

Sign up for My USPS ›

Copyright © 2016 USPS. All Rights Reserved.

United States Department of the Interior
Office of Hearings and Appeals
Interior Board of Land Appeals
801 N. Quincy St., Suite 300
Arlington, VA 22203

703-235-3750 703-235-8349 (fax)

369706
369938
370040
~~370774~~
370774

WILLIAM WIELGUS

IBLA 2015-26 Decided September 30, 2015

Appeal from a decision of the Arizona State Office, Bureau of Land Management (BLM), declaring unpatented association placer mining claims forfeited for failure to file amended claim notices to comply with the 20-acre per claimant requirement of 43 C.F.R. § 3833.33. AMC369712 *et al.*

Set aside and remanded.

1. Mining Claims: Abandonment--Mining Claims: Recordation of Affidavit of Assessment Work or Notice of Intention to Hold--Mining Claims: Rental or Claim Maintenance Fees: Generally--Mining Claims: Rental or Claim Maintenance Fees: Small Miner Exemption

The holder of an unpatented mining claim is required to pay a maintenance fee for each claim or site on or before September 1 of each year. The Secretary of the Interior has the discretion to waive the maintenance fee for a claimant who certifies in writing that, on the date the payment is due, the claimant and all related parties hold not more than 10 mining claims, mill sites, tunnel sites, or any combination thereof. If a claimant pays the maintenance fee or files a small miner waiver certificate, the claimant must perform assessment work for each assessment year, and then file evidence of assessment work with the proper BLM office on or before December 30 following the end of that assessment year. These annual filings must be made independent of the claimant's obligation to comply with the limitations placed on the transfer of association placer mining claims by 43 C.F.R. § 3833.33.

RECEIVED
BLM AZ STATE OFFICE
2015 OCT -5 P 3:25
PHOENIX, ARIZONA

2. Mining Claims: Mining Claims--Discovery--Generally: Mining Claims--Determinations of Validity: Mining Claims--Placer Claims

Where a mining claimant submits documentation supporting his claim of a discovery of a valuable mineral deposit on an association mining claim prior to transfer under 43 C.F.R. § 3833.33, and BLM finds that evidence to be insufficient for a finding that there is a discovery, BLM properly affords the claimant further opportunity to submit evidence in support of his claim of discovery. It is premature to summarily void the claims based on the adjudicator's finding of insufficient evidence of discovery.

APPEARANCES: William Wielgus, Wickenburg, Arizona, *pro se*; John L. Gaudio, Esq., Office of the Field Solicitor, U.S. Department of the Interior, Phoenix, Arizona, for the Bureau of Land Management.

OPINION BY ADMINISTRATIVE JUDGE ROBERTS

William Wielgus (Appellant) appeals from and requests a stay of an October 3, 2014, decision of the Arizona State Office, Bureau of Land Management (BLM), declaring the Open Bucket, Rock On, Ranger Run, and Golden Record unpatented association placer mining claims (AMC369712, AMC369954, AMC370046, and AMC370783)[1] forfeited for failure to file amended claim notices to comply with the 20-acre per claimant requirement of 43 C.F.R. § 3833.33. For the following reasons, we set aside BLM's decision and remand for further action consistent with this decision.

RECEIVED
BLM PHOENIX AZ STATE OFFICE
2015 OCT -5 PM 4:06
PHOENIX, ARIZONA

[1] *See* 30 U.S.C. § 36 (2012) ("Legal subdivisions of forty acres may be subdivided into ten-acre tracts; and two or more persons, *or associations of persons*, having contiguous claims of any size, although such claims may be less than ten acres each, may make joint entry thereof[.]" (emphasis added)); 43 C.F.R. § 3832.12(c) ("If you are describing an association placer claim by metes and bounds, you must meet [the requirements in § 3832.12(c)], according to the number of persons in your association, as described in *Snow Flake Fraction Placer*, 37 Pub. Lands Dec. 250 (1908), in order to keep your claim in compact form and not split Federal lands into narrow, long or irregular shapes[.]"); 43 C.F.R. § 3832.21 (how to locate a lode or placer claim).

Background

Eight co-locators located the four association placer mining claims at issue in November and December of 2005. Each of the eight co-locators located 20 acres in each claim, so that each association placer mining claim contained 160 acres. These locations met the requirements of the Mining Law, which provides that no placer location may include more than 20 acres for each individual claimant, and may not exceed 160 acres for an association of up to eight individual claimants. 30 U.S.C. §§ 35, 36 (2012). Regulations implementing the Mining Law require that upon transfer of an association placer claim to an individual or an association that is smaller in number than the association that located the claim, the transferor must either "have discovered a valuable mineral deposit before the transfer" or, "[upon] notice from BLM . . . reduce the acreage of the claim" to meet the 20-acre per claimant limit. 43 C.F.R. § 3833.33.

In March and April of 2006, the eight original co-locators transferred their interests in the mining claims to Appellant. There is no record that any of the co-locators complied with 43 C.F.R. § 3833.33, there being no evidence in the record that the transferors had "discovered a valuable mineral deposit before the transfer" or reduced the acreage of the claims to meet the 20-acre per claimant limit. 43 C.F.R. § 3833.33. Since becoming sole owner of the mining claims, Appellant has filed maintenance fee waiver certifications (Waiver Certifications), affidavits of performance of assessment work (Affidavits), and the required processing fees for the claims for each assessment year.

On June 20, 2014, BLM sent Appellant a notice requesting him to show compliance with 43 C.F.R. § 3833.33 by providing either documentation of a discovery of a valuable mineral deposit for each of the four claims prior to transfer of the claims to Appellant, or amendments reducing the size of the claims so that they would meet the 20-acre per locator limit. Administrative Record (AR), Tab 5, "Notice: Association Placer Mining Claims Documentation or Amendments Required."

On July 18, 2014, Appellant responded to the notice with a document entitled "Proof of Discovery." AR Tab 4. He stated that "[t]he purpose of this report is to prove 'discovery' of a valuable mineral deposit on the four prospective claims." *Id.* at unpaginated 1. In his submittal, Appellant described in general terms how samples were collected from each of the claims and how they were assayed "using the acid test" for the presence of gold. *Id.* at unp. 1-2. He also discussed in general terms how the claims would be accessed and how any gold found there would be extracted and processed. *Id.* at unp. 2. Appellant stated that "[a] reserve estimate will be done by taking the total acreage in the claim and multiplying it times the value of the sample" which he states "will show that the claim can be used for an extended

RECEIVED
DEC 25 2015
BUREAU OF LAND MANAGEMENT
HEARINGS DIVISION

period of time." *Id.* He attached maps of the locations on each claim where samples were taken, and results of those samples. *Id.* at unp. 4-7. Last, he attached a signed statement entitled "Results of Sampling Survey" dated February 8, 2005, purportedly written by Les Bender, identified as "V.P. Weaver Mining District," summarizing the results of the sampling and test results.[2] *Id.* at unp. 8.

In a second notice, dated August 18, 2014, BLM stated that Appellant's response had been examined by a mineral examiner who determined that it was "insufficient to show that a valuable mineral deposit was discovered prior to transfer" of the claims. AR Tab 3 at unp. 3. BLM listed the following specific deficiencies:

> No information was provided as to how the samples were taken. No data concerning sample volumes was provided. No information concerning the nature or type of material sampled was provided. The amount of gold recovered per volume or tonnage of material was not provided. No reserve estimates were provided. No deposit boundaries were defined. No operational or development costs were provided.

Id. BLM additionally stated that "[t]here was no information submitted for AMC370783." *Id.* BLM concluded that Appellant was required to amend each of the four claims to reduce their acreage to comply with the 20-acre claimant requirement. *Id.* at unp. 1. BLM stated that if Appellant did not file the amendments within 30 days of receipt of the notice, the four mining claims would be declared forfeited and void. *Id.*

There is no evidence in the record that Appellant amended his claims within the 30-day period. On October 3, 2014, after Appellant failed to amend the mining claims to comply with the 20-acre claimant requirement, BLM issued its decision declaring the claims forfeited. AR Tab 2.

Appellant timely filed a "Request for Appeal" of BLM's decision, which we treat as a Statement of Reasons (SOR) in support of his appeal. AR Tab 1 (Appeal).

---

[2] The Proof of Discovery and Results of Sampling Survey are handwritten, and the handwriting appears to match that of Appellant's Request for Appeal and other handwritten documents in the record. If the validity of Appellant's claims reaches the contest stage, as discussed *infra* in this opinion, the veracity of the Proof of Discovery Results of Sampling Survey, and the validity of their contents, will be evidentiary matters for resolution at the fact-finding hearing before an Administrative Law Judge. *See* 43 C.F.R. § 4.452-6.

RECEIVED
2015 OCT 5 P 3:26
PHOENIX ARIZONA

Appellant does not state that he filed amendments to the claims by the deadline. Instead, he states that he filed Waiver Certifications for the 2007 through 2015 assessment years, and Affidavits for the 2006 through 2014 assessment years, and that BLM accepted payments associated with those filings. *Id.* at unp. 2. He also states that when BLM returned to him date-stamped original copies of the documents he submitted in response to BLM's June 20, 2014, notice, including the document entitled "Proof of Discovery," he believed that BLM had approved those documents. *Id.*

BLM filed an Answer to Appellant's SOR. BLM first acknowledged that Appellant timely filed Waiver Certifications for the 2007 through 2015 assessment years, and Affidavits for the 2006 through 2014 assessment years, but stated that "compliance with those filing requirements exists independent of other requirements for mining claims." Answer at 3. BLM concluded that compliance with annual filing requirements is therefore not relevant to whether BLM's decision was proper. *Id.* BLM then asserted that its date-stamping of submissions does not constitute "approval," and that Appellant should have understood that to be the case when he received BLM's second notice, dated August 18, 2014, notifying him that his date-stamped documents were not sufficient to prove discoveries of valuable mineral deposits on in his claim. *Id.* at 4.[3] In this Answer, BLM did not address the merits or sufficiency of Appellant's Proof of Discovery and Results of Sampling Survey.

Analysis

We address Appellant's two arguments in order. First we discuss how his filing of maintenance fee waiver certifications and affidavits of performance of assessment work was necessary, but provided no evidence of the validity of his unpatented mining claims. Second, we discuss whether BLM properly declared the claims forfeited when Appellant failed to reduce the claims to 20 acres in size. Answering the second question requires that we address whether BLM properly concluded that the documentation Appellant submitted in response to BLM's notice was insufficient to show a discovery of a valuable mineral deposit on the claims.

---

[3] BLM has provided the Board with a copy of a letter dated Nov. 2014, that Appellant sent BLM in response to BLM's Answer. This letter was not sent to the Board, but we will nonetheless consider it as a Reply under 43 C.F.R. § 4.412(d). The letter, however, does not add to Appellant's arguments. It reiterates his argument regarding BLM's date-stamping of his documents and questions who determined his information regarding discovery to be insufficient, and why. BLM's Aug. 13, 2014, notice lists the reasons why "Jeff Garrett-Certified Review Mineral Examiner #40" determined Appellant's documentation was insufficient to prove a discovery.

RECEIVED
APR 25 2016
PHOENIX, ARIZONA
BLM
STATE OFFICE

A. Waiver Certifications and Affidavits

[1] Appellant states that he has successfully filed Waiver Certifications and Affidavits for his claims and that BLM has accepted his payments associated with those filings. It appears that Appellant believes that his timely filing of those documents establishes the validity of his mining claims. This is incorrect.

The law governing Waiver Certifications and Affidavits is as follows. The holder of an unpatented mining claim is required to pay a maintenance fee for each claim or site on or before September 1 of each year. 30 U.S.C. § 28f(a) (2012); *see* 43 C.F.R. § 3834.11(a)(2). Payment of the claim maintenance fee is in lieu of the assessment work requirements of the Mining Law of 1872, 30 U.S.C. §§ 28-28e (2012) (Mining Law), and the related filing requirements of section 314(a) of the Federal Land Policy and Management Act of 1976, 43 U.S.C. § 1744(a) (2012) (FLPMA). 30 U.S.C. § 28f(a) (2012); *see* 43 C.F.R. § 3834.11(a).

The Mining Law, however, grants the Secretary of the Interior the discretion to waive the maintenance fee for a claimant who certifies in writing that, on the date the payment is due, the claimant and all related parties hold not more than 10 mining claims, mill sites, tunnel sites, or any combination thereof, on public lands (Waiver Certification). 30 U.S.C. § 28f(d) (2012); 43 C.F.R. § 3835.1. A claimant who files a Waiver Certification is required to (1) perform assessment work during the assessment year for which the waiver is granted, and (2) file an affidavit of the assessment work (Affidavit) on or before December 30 of the calendar year in which the assessment year ends. 43 C.F.R. §§ 3835.12, 3835.15, 3835.31(a); *see Paul Dickison*, 186 IBLA 69, 70-71 (2015); *John J. Trautner*, 165 IBLA 265, 267 (2005); *Earl Riggs*, 165 IBLA 36, 39 (2005). A failure to file either document – Waiver Certification or Affidavit – by the applicable deadline results in the affected claims being forfeited and void. *See Beverly D. Glass,* 167 IBLA 388, 394 (2006) ("Absent submission of a proper maintenance fee payment or waiver request [by the deadline for paying maintenance fees], BLM properly declared the claim forfeited and void by operation of law."); *Audrey Bradbury*, 160 IBLA 269, 275 (2003) (filing an Affidavit "is an absolute requirement that cannot be waived" and failure to make the filing automatically results in forfeiture of a claim). *See also Paul Dickison*, 186 IBLA at 70-71.

The annual filing requirements discussed above are not, however, the only legal requirements that apply to placer mining claims, including the ones at issue in this appeal. The Mining Law also provides that no placer location may include more than 20 acres for each individual claimant, and may not exceed 160 acres for an association of up to eight individual claimants. 30 U.S.C. §§ 35, 36 (2012); 43 C.F.R.

RECEIVED
U.S. DEPT. OF THE INTERIOR
PHOENIX, ARIZONA

§ 3832.22(b). Upon transfer of an association placer claim to an individual or an association that is smaller in number than the association that located the claim, the transferor must either "have discovered a valuable mineral deposit before the transfer" or, "[upon] notice from BLM . . . reduce the acreage of the claim" to meet the 20-acre per claimant limit. 43 C.F.R. § 3833.33; *see Ulysses Corporation*, 186 IBLA 101, 102 (2015); *Bruce Curtis*, 185 IBLA 371, 372 (2015).

Thus, while Appellant's timely filings of the Waiver Certifications and Affidavits for the mining claims were required under the regulations, those filings were not related to, and cannot be used to establish the validity of his placer claims. BLM acknowledges that Appellant timely filed Waiver Certifications for the 2007 through 2015 assessment years, and Affidavits for the 2006 through 2014 assessment years. However, as BLM correctly notes in its Answer, "compliance with those filing requirements exists independent of other requirements for mining claims." Answer at 3. As discussed above, the annual filing requirements and the limitations on placer claims stem from separate and distinct sections of the Mining Law. *See* 30 U.S.C. § 28f(d) (2012) (maintenance fee and waivers) and 30 U.S.C. §§ 35, 36 (2012) (placer claim acreage limitations). The regulations implementing these statutory requirements are likewise separate and distinct. *See* 43 C.F.R. §§ 3835.1 through 3835.1, 3835.30 through 3835.33 (maintenance fee waiver and assessment work requirements) and 43 C.F.R. § 3833.33 (requirements for transfers of placer claims). Appellant's compliance with annual filing requirements and payment of applicable processing fees for his small miner waivers and assessment work requirements does not show that Appellant complied with the limitations placed on the transfer of placer claims by 43 C.F.R. § 3833.33. *See United States v. Webb*, 132 IBLA 152, 169 (1995).[4]

B. Discovery of a Valuable Mineral Deposit

The key issue here is whether BLM properly deemed Appellant's Proof of Discovery and Results of Sampling Survey inadequate for proving a discovery on his mining claims, and thereafter requiring him to amend his claims to comply with the 20-acre per claimant limit of 43 C.F.R. § 3833.33. As that regulation makes clear,

---

[4] Appellant argues that BLM approved the documentation he submitted to prove the discovery of a valuable mineral deposit on the claims by returning date-stamped originals of the same. The return of date-stamped originals does not signify approval. "BLM's acknowledgement and acceptance of filings submitted in accordance with the requirements of 43 U.S.C. § 1744 [2012] do not by themselves 'render valid any claim which would not be otherwise valid under applicable law and [do] not give the owner any rights he is not otherwise entitled to by law.'" *United States v. Webb*, 132 IBLA at 168 (quoting 43 C.F.R. § 3833.5(a)).

the controlling question is whether there was a discovery of a valuable mineral deposit on the claims prior to transfer to Appellant.

The Board has not resolved the precise question of what procedure BLM must follow in the context of adjudicating an interest in an association mining claim involving 43 C.F.R. § 3833.33. However, the Board has issued several opinions that lead us to remand this case to BLM for further review, in accordance with the discussion below.

The conditions that the claimant must show to prove the discovery of a valuable mineral deposit on an unpatented mining claim are set forth below:

> The basic test for determining whether a mining claimant has discovered a valuable mineral deposit on his mining claim is the "prudent man rule." This rule, enunciated in *Castle v. Womble,* 19 L.D. 455 (1894), states that in order for there to be a discovery, there must be exposed within the limits of the claim minerals of such quality and quantity that a person of ordinary prudence would be justified in the further expenditure of his labor and means with a reasonable prospect of success in developing a valuable mine. The "prudent man rule" is complemented by the "marketability test." Simply stated, in order to establish the existence of a valuable mineral deposit, it must be shown that the mineral can be extracted, removed, and marketed at a profit. *United States v. Coleman,* 390 U.S. 599 (1968). A valuable mineral deposit has been discovered where "minerals have been found and the evidence is of such a character that a person of ordinary prudence would be justified in the further expenditure of his labor and means, with a reasonable prospect of success, in developing a paying mine." *Castle v. Womble,* 19 L.D. 455, 457 (1894).

United States v. Crawford, 109 IBLA 264, 268 (1989); *see also United States v. E. K. Lehmann & Associates of Montana. Inc.* [*U.S. v. Lehmann*], 161 IBLA 40, 43 (2004).

This Board has addressed the question of whether a valuable mineral deposit has been discovered when a claimant has filed a mineral patent application. *E.g., U.S. v. Lehmann,* 161 IBLA at 43. In this context, the applicant has the burden of establishing in his application that he has made a valuable mineral discovery. *American Colloid Company,* 162 IBLA 158, 172 (2004); *Dennis J. Kitts,* 84 IBLA 338, 342 (1985) (citing *Brattain Contractors. Inc.,* 37 IBLA 233, 239 (1978)). The Board has also addressed whether a valuable mineral deposit has been discovered when the Government has filed a contest against a claim on the basis of lack of discovery.

RECEIVED
2015 OCT 15 P 3: 26
BLM-AZ
PHOENIX, ARIZONA

E.g., United States v. Carlwood Development, Inc., 177 IBLA 119 (2009); *United States v. Crawford*, 109 IBLA 264 (1989).

The burdens of proof are different in patent application cases and Government contest cases, as follows:

> When the Government contests a mining claim based on a charge of lack of discovery of a valuable mineral deposit, it bears the initial burden of going forward to establish a prima facie case in support of that charge, whereupon the claimant has the ultimate burden of persuasion to overcome that case by a preponderance of the evidence. *See Hallenbeck v. Kleppe*, 590 F.2d 852, 856 (10th Cir. 1979); *United States v. Winkley*, 160 IBLA [126,] 142-43 [(2003)]; *United States v. Bechthold*, 25 IBLA [77,] 82 [(1976)]. The burden is different, however, for the contestee when a contest is filed as the result of a patent application. In such a situation, it is well settled that the Government must make a prima facie case in support of its charges and that, upon such a showing, the claimant must establish that the claim is valid, even apart from the issues raised in the prima facie case. *United States v. Mannix*, 50 IBLA 110, 112 (1980).

United States v. Miller, 165 IBLA 342, 356 (2005); *see also United States v. Carlwood Development, Inc.*, 177 IBLA at 128; *United States v. Crawford*, 109 IBLA at 268.

The present case involves neither a patent application nor a Government contest. The regulation provides that the claimant "must have discovered a valuable mineral deposit before the transfer." 43 C.F.R. § 3833.33. In order for Appellant to retain all four claims with 160 acres as located, the burden is properly placed on him to show in the first instance that there was a discovery. This approach places Appellant's case more in line with patent application cases, in which the Board has followed the following standard for evaluating evidence submitted in support of a discovery :

> An applicant has an obligation to support his application for mineral patent with sufficient descriptive information and data to permit the BLM mineral examiner, on review in his office, to conclude that each claim was valid and that all prerequisites for patent had been met, subject only to *confirmation* upon field examination. In short, the patent applicant must make a *prima facie* showing that he is entitled to the patent he seeks. This is a reasonable requirement because, otherwise, BLM would be obligated to waste the valuable time of its mineral examiners to conduct costly field examinations based upon

RECEIVED
BLM ARIZONA STATE OFFICE
2015 OCT -5 P 3:25
PHOENIX, ARIZONA

> information which did not even show the patent application to be meritorious on its face.

Dennis J. Kitts, 84 IBLA at 343 (emphasis in original).

In *Kitts*, BLM rejected the mineral patent application as inadequate because the applicant failed to provide information necessary to prove discovery of a valuable mineral deposit. We noted that the appellant "provided no meaningful description of the geology on the claims or in the general area; no substantial description of the quantity and quality of the ore alleged discovered; no description of the discovery points; no description of the samples taken in terms of their location, size, the sampling technique employed, or the means of their evaluation," in addition to other deficiencies in the patent application. *Id.* at 342-43. In the absence of that information, we upheld BLM's decision summarily rejecting the patent information for lack of necessary information. *Id.* at 343.

In *G. Donald Massey*, 114 IBLA 209 (1990), we affirmed BLM's authority to request detailed information upon application for a patent application for a placer claim like the ones at issue here. That information included "a detailed showing as to the nature of the mineral deposit, the methods for mining, processing, and transporting the raw material, and the estimated profitability of the mining operation . . . ." *G. Donald Massey*, 114 IBLA at 210-11. We found that "'BLM could justifiably require a mineral patent applicant to provide information intended to aid the mineral examiner in determining whether the mining claim contains a valuable mineral deposit.'" *Id.* at 214 (quoting 43 C.F.R. § 3863.1-3(a)).

We upheld BLM's decision to reject a patent application for a lode mining claim in *Karen Lynne Smith Harper*, 126 IBLA 301 (1993), for comparable reasons. In that case, BLM notified the appellant that her patent application was missing several items required by the applicable regulation, including evidence of a valuable mineral deposit within the claim. *Id.* at 301-02 (citing 43 C.F.R. § 3862.1). BLM subsequently rejected the patent application when the appellant failed to provide the requested information. We held that BLM properly rejected the appellant's mining claim patent application because she failed to submit the supporting information requested. *Id.* at 303.

In contrast, we have reversed BLM decisions rejecting patent applications in cases where appellants, in the agency's opinion, had provided insufficient evidence of discovery of a valuable mineral deposit. For example, in *Brattain Contractors, Inc.*, 37 IBLA at 240-41, we reversed BLM's decision rejecting a patent application in the absence of information proving discovery. We "observe[d] that if the BLM adjudicator is not satisfied with the evidence of discovery submitted with the patent

RECEIVED
BLM MONTANA STATE OFFICE
2015 OCT 26 P 3:26
PHOENIX AZ 90A

application he has a right to so advise the applicant and request further evidence," at which point it would be "incumbent on the applicant to cooperate in providing such evidence in support of its own application so as to resolve any deficiencies and to facilitate the process." *Id.* at 240. However, we stated that it would be at that point "premature to reject the patent application on the adjudicator's finding of insufficient evidence of discovery." *Id.* On the contrary, we stated that "[b]efore there can be any final disposition of a mineral patent application which is otherwise acceptable, there must be a mineral examination of the subject claims for the purpose, inter alia, of obtaining evidence tending either to confirm or refute the allegation that qualifying discoveries have been made." *Id.*

At the point that a mineral examination is done, and it yields evidence that supports BLM's position that no discovery has been made, it would be appropriate for BLM to initiate an administrative mining contest proceeding to challenge the validity of the claim. *Id.* BLM may initiate contest proceedings "for any cause affecting the legality or validity of any entry or settlement or mining claim." 43 C.F.R. § 4.451-1. Mining contest challenges are brought before Administrative Law Judges ("ALJs") in the Hearing Division, who hold evidentiary hearings and issue decisions concerning the validity of mining claims. 43 C.F.R. §§ 4.452-1 through 4.452-8. Those decisions may be appealed to this Board. 43 C.F.R. § 4.452-9.

In *Brattain Contractors*, we held that a contest proceeding was necessary when BLM concluded, based upon a mineral examination, that there is a lack of discovery, and the appellant refused to withdraw his patent application. We stated: "BLM may not summarily reject the application on any finding of disputed fact. This is because the validity or invalidity of the claims is the ultimate issue in the contest proceeding . . . ." *Brattain Contractors Inc.*, 37 IBLA at 240. We explained that a contest proceeding was required because "if a charge of 'no discovery' is finally proven in a proper proceeding, then not only must the patent application be rejected, the claims must be held to be null and void." *Id.* We further noted:

> The issue involved herein, i.e., the existence of a discovery at a specified date, is manifestly one of substance going to the validity of the claims or parts thereof, and is thus resolvable against the claimant only after affording the applicant notice and an opportunity for hearing on disputed issues of fact.

Id. at 241 n.2.

RECEIVED
BLM ARIZONA STATE OFFICE
2015 OCT -5 P 3:26
PHOENIX, ARIZONA

We affirmed this result in *United States Steel Corp.*, 52 IBLA 319, 324 (1981), stating that *Brattain* "makes it clear that a mineral patent application may not be summarily rejected on the basis of the lack of discovery of a valuable mineral deposit without affording the applicant notice and an opportunity for hearing on the disputed issues of fact." We further stated in that case that "if BLM considered that the record provided insufficient evidence of discovery, it should have initiated a contest proceeding. Rejection of the patent applications was improper." *Id.* at 325.

The above discussion shows that two groups of cases exist within our precedent pertaining to proof of discovery in mineral patent applications. In the first group, the Board upheld BLM decisions summarily dismissing patent applications when appellants failed to provide information required to support their patent applications. *Kitts* appears to be unique in this group in that BLM rejected the patent application without first affording the applicant an opportunity to submit additional documentation in support of a discovery. In the second group, the Board reversed BLM decisions dismissing patent applications on the basis of insufficient evidence of discovery, holding that a contest proceeding was required.

We recognized and identified these two groups of cases in *American Colloid Company,* 162 IBLA 158, 176-77 (2004). In that case, we examined the records in the appeals at issue "to determine where they fall on the line of cases in which BLM appropriately concludes that summary dismissal of the patent applications was appropriate versus those where lack of proof of a discovery would require a contest initiated by BLM." 162 IBLA at 176. Each patent application involved in *American Colloid Company* "was accompanied by a discussion of drilling and sample data, maps identifying the locations on each mining claim where the samples were taken, and a visual depiction on a map of ACC's inference of a bentonite zone within the contours of each claim based on that data." *Id.* In addition, other record documents provided additional information regarding particular sample locations. On this record, we were unwilling to "affirm that the patent applications must be summarily rejected . . . on the basis of BLM's complaints regarding the sufficiency of that data." *Id.* We further contrasted the discovery dispute with "technical deficiencies like untimeliness, failure to provide required statements or documents, use of unsupported price estimates, or omission of labor costs in the economic analysis involved in the cases" in which we upheld BLM's summary dismissal of patent applications. *Id.* at 176-77. We accordingly concluded that "[a]s in *Brattain Contractors, Inc.,* 37 IBLA at 240-41, the parties['] arguments present[ed] disputed issues of fact requiring a contest hearing before BLM [could] reject the patent application." *Id.* at 176 (citing *United States Steel Corp.,* 52 IBLA at 325).

RECEIVED
2015 DEC 31 U
PHOENIX, ARIZONA
BLM

As noted, the Board stated in *Brattain* that it would be proper for the BLM adjudicator to request further evidence of discovery, and that it would be premature to

reject the patent application based strictly on insufficient evidence in the patent application. 37 IBLA at 240. We believe that the present appeal presents a situation that is more in common with the appeals in *American Colloid Company* and *Brattain Contractors, Inc.,* than with those in which BLM was justified in summarily dismissing patent applications. We recognize the line dividing the two groups of cases may not appear terribly distinct. For example, much of the information lacking in *Dennis J. Kitts,* 84 IBLA 338, in which we upheld BLM's summary dismissal, pertained to the question of whether there was a discovery of a valuable mineral deposit. Similarly, a paucity of information contributed significantly to the factual dispute regarding discovery in *Brattain Contractors, Inc.,* 37 IBLA 233, where we reversed BLM's summary dismissal. Nonetheless, here Appellant has provided sample locations, analysis, and a purported expert who provided evidence supporting discovery. This is comparable to the "discussion of drilling and sample data, maps identifying the locations on each mining claim where the samples were taken, and a visual depiction on a map of ACC's inference of a bentonite zone within the contours of each claim based on that data" accompanying the patent applications in *American Colloid Company.* 162 IBLA at 176. We are not faulting BLM's conclusion that Appellant's information was insufficient for a finding that there was a discovery of a valuable mineral deposit on the subject claims. However, we cannot affirm BLM's decision to void Appellant's claims in the absence of an opportunity to submit additional information to support a discovery.

[2] As was the case with the patent application at issue in *Brattain*, "[t]he issue involved herein, i.e., the existence of a discovery at a specified date, is manifestly one of substance going to the validity of the claims or parts thereof . . . ." *Brattain Contractors, Inc.*, 37 IBLA at 241 n.2. We therefore follow *Brattain* and reiterate that "if the BLM adjudicator is not satisfied with the evidence of discovery submitted . . . he has a right to so advise the applicant and request further evidence" at which point it would be "incumbent on the applicant to cooperate in providing such evidence in support of its own application so as to resolve any deficiencies and to facilitate the process." *Id.* at 240.

BLM's actions in the cases we have discussed supports our conclusion that Appellant has submitted sufficient information to warrant an opportunity to submit additional documentation. In the majority of those cases, the agency provided appellants multiple opportunities to submit information proving discovery. For example, American Colloid Company failed to submit any economic analysis that would "allow a mineral specialist to determine whether a valuable mineral deposit had been found" in its initial patent application. *American Colloid Company,* 162 IBLA at 160. The BLM field offices involved in that case repeatedly requested that information, specifying particular analyses and costs that the agency needed for confirming discovery. *Id.* at 161-63. The Appellant provided the requested

RECEIVED
2015 OCT 21 P 3:26
PHOENIX, ARIZONA

information approximately 2 to 2½ months later, at which point BLM requested additional information. *Id.* at 163-65. Only after American Colloid Company responded to that request did BLM reject the patent applications because the information submitted was "incomplete and inadequate" such that the "mineral report for each patent application could not be completed based on the submitted information." *Id.* at 167, 169. BLM's efforts to obtain information necessary to process the patent application in that case conformed to the agency's Manual, in which it states that the agency will reject applications when applicants fail to submit additional information within reasonable timeframes. BLM Manual 3860.06B.

Based on the facts of this case, which are in many respects unique, we conclude that BLM should not have summarily required Appellant to reduce the acreage of his claims in this case. As a matter of due process, BLM should have requested more information from Appellant regarding discovery, to the extent it was lacking. We accordingly set aside BLM's decision and remand the case for BLM to provide Appellant with the opportunity to prove a discovery prior to the date he obtained the claims at issue.

Therefore, pursuant to the authority delegated to the Board of Land Appeals by the Secretary of the Interior, 43 C.F.R. § 4.1, the decision appealed from is set aside and remanded for further action consistent with this decision.

James F. Roberts
Administrative Judge

I concur:

Eileen Jones
Chief Administrative Judge

RECEIVED
BLM ARIZONA STATE OFFICE
2015 OCT -5 P 3:26
PHOENIX, ARIZONA

SENDER: COMPLETE THIS SECTION

- Complete items 1, 2, and 3. Also complete item 4 if Restricted Delivery is desired.
- Print your name and address on the reverse so that we can return the card to you.
- Attach this card to the back of the mailpiece, or on the front if space permits.

1. Article Addressed to:

WILLIAM WIELGUS
PO BOX 257
WICKENBURG, AZ 85358-0257
920/RE/AMC369706 AMC369938
AMC374040 AMC370774

COMPLETE THIS SECTION ON DELIVERY

A. Signature
X [signature] ☐ Agent ☐ Addressee

B. Received by (Printed Name) RECEIVED BLM AZ STATE OFFICE

C. Date of Delivery 12/9/15

D. Is delivery address different from item 1? ☐ Yes
If YES, enter delivery address below: ☐ No

2015 DEC 11 P 4:05

PHOENIX, ARIZONA

3. Service Type.
☑ Certified Mail® ☐ Priority Mail Express™
☐ Registered ☑ Return Receipt for Merchandise
☐ Insured Mail ☐ Collect on Delivery

4. Restricted Delivery? (Extra Fee) ☐ Yes

2. Article Number (Transfer from service label) 7015 1730 0000 4049 3314

PS Form 3811, July 2013 Domestic Return Receipt

UNITED STATES POSTAL SERVICE

PHOENIX
AZ 850
09 DEC '15
PM 8 L

First-Class Mail
Postage & Fees Paid
USPS
Permit No. G-10

• Sender: Please print your name, address, and ZIP+4® in this box•

UNITED STATES
DEPARTMENT OF THE INTERIOR
Bureau of Land Management
Arizona State Office
One N. Central Avenue, Suite 800
Phoenix, AZ 85004-4427

United States Department of the Interior

BUREAU OF LAND MANAGEMENT
Arizona State Office
One North Central Avenue, Suite 800
Phoenix, Arizona 85004-4427
www.blm.gov/az/

DEC 0 7 2015

In Reply Refer To:
3800 (9200) RE
AMC369706 AMC369938
AMC374040 AMC370774

CERTIFIED MAIL – RETURN RECEIPT REQUESTED NO. 7015 1730 0000 4049 3314

NOTICE

WILLIAM WIELGUS
PO BOX 257
WICKENBURG, AZ 85358-0257

This Notice Affects Those Claims Shown in the Block Below.

AMC369712, AMC369954, AMC374046, AMC370783
OPEN BUCKET, ROCK ON, RANGER RUN, GOLD RECORD

Association Placer Mining Claims
Documentation or Amendments Required

The mining claims listed above are association placer mining claims that are over 20 acres in size. The claims were originally located with the required number of locators to meet the 20-acre per locator requirement. However, the claims are now held by a smaller group of claimants than originally located them and are therefore not in compliance with the legal requirements.

By law, each individual claimant is allowed to hold a maximum of 20 acres per claim. A corporation is considered to be a single entity that is allowed to hold a maximum of 20 acres per claim. In accordance with 43 CFR 3833.33 you may transfer, sell, or otherwise convey an association placer mining claim at any time to an equal or greater number of mining claimants. If you want to transfer an association placer claim to an individual or an association that is smaller in number than the association that located the claim you (a) must have discovered a valuable mineral deposit before the transfer; or (b) upon notice from the Bureau of Land Management (BLM), you must reduce the acreage of the claim, if necessary, so that you meet the 20-acre per locator limit.

On June 20, 2014, BLM sent you a notice requesting that you show compliance with 43 CFR 3833.33 by providing either documentation of a discovery of a valuable mineral deposit for each

of the four claims as listed prior to the claims being transferred from the original locators to yourself, or reducing the claim acreage to 20 acres per claim as allowed by law.
On July 18, 2014, you provided this office with a document titled "Proof of Discovery" signed by Les Bender and dated February 8, 2005, purportedly written by Les Bender, summarizing the results of the sampling and test results on the listed placer claims.

The BLM determined that the information was insufficient to show that a valuable mineral deposit was discovered prior to the transfer of the claims to you.

Pursuant to 1861 IBLA 227 *William Wielgus* (09-30-2015), BLM is hereby giving you an opportunity to provide more information to prove discovery prior to the date whereby you obtained the following mining claims:

Claim Name	**BLM Claim Number**	**Location**
Open Bucket	AMC369712	T6N R6W, Section 32, NW¼
Rock On	AMC369954	T6N R5W, Section 19, SW¼
Ranger Run	AMC370046	T6N R6W, Section 27, SW¼
Golden Record	AMC370783	T5N R10W, Section 26, SW¼

The "Proof of Discovery" document indicates that five (5) 400 pound samples were taken from each claim at intervals of 1,750 feet to 2,620 feet. There is no indication how these samples were taken or processed or what these samples represent as pertaining to the bulk of material found on the claims. Were the samples taken from the surface, taken from a trench, from a pit, etc.? How far above bedrock were the samples taken? Was the material processed using a dry washer, a trammel, metal detected, panned, etc.? Was the material sampled homogeneous or stratified? Were there boulders present and, if so, what percentage of the material were boulders? What care was taken to ensure accurate samples were taken? How was the weight of each sample determined?

The "Proof of Discovery" document states that a reserve estimate can be done by taking the total acreage in a claim and multiplying it times the value of the related sample. Please provide a reserve estimate for each claim and an explanation how the estimate was derived.

Sample values have little economic meaning unless they are viewed in relation to the cost of recovering the gold. The "Proof of Discovery" document states that "all the land will be worked in the same way as the samples were taken." Please provide a breakdown of the cost to mine the reserves on each claim.

Without this information we cannot determine if the claims are being properly held by a single claimant. Therefore, we are requiring that the above listed information be submitted to this office for review by a mineral examiner.

This required information must be dated **prior** to the date of transfer. If you do not have this information, then you must amend the claims listed above, reducing the acreage to 20 acres per claimant as allowed by law.

We must receive either this additional documentation supporting a discovery of a valuable mineral deposit, or amendments within 30 days of your receipt of this notice. If the required documentation or the amendments are not received within the 30-day timeframe the mining claims will be declared forfeited and void. If amendments are filed, there is a $10 BLM processing fee for each amendment. The amendments must also be filed with the county.

If additional information is required, please contact Rod Ebert at 602-417-9397. Please include your AMC serial number(s) on all correspondence.

Sincerely,

Angela Wood

Rebecca Heick
for Deputy State Director
Lands, Minerals and Energy Division

United States Department of the Interior

OFFICE OF HEARINGS AND APPEALS
Interior Board of Land Appeals
801 N. Quincy Street, Suite 300
Arlington, Virginia 22203

703-235-3750 703-235-8349 (fax)

TAKE PRIDE IN AMERICA

AMC 369706
369938
370040
370774

November 06, 2014

Appeal of

William Wielgus

AMC369712, et al.
Mining Claims

RECEIVED
BLM PHOENIX, ARIZONA
2014 NOV 13 P 2:14

This appeal has been received and docketed under the number IBLA-2015-0026. Please refer to this docket number in any communication, pleading, or other document relating to this appeal.

The Board only accepts official filings in paper format, either by hand delivery or bona fide mail delivery service, that comply with the formatting requirements at 43 C.F.R. 4.401(d). However, if you wish to provide an unofficial copy of a pleading, the Board prefers that you send it by email to ibla@oha.doi.gov. Transmitting a pleading electronically does not constitute filing with the Board for any purpose.

If you provide an email address, the Board will email you courtesy copies of orders and decisions. The Board will only FAX copies to you if you specifically request it. Note that the Board officially accepts extension of time requests by FAX at (703) 235-8349. 43 C.F.R. 4.405(b). Please do not FAX pleadings other than extension of time requests.

You may review the Board's procedural regulations in PDR format at http://www.doi.gov/oha/ibla/Procedural-Regulations-for-Cases.cfm.

Thank you.

Eileen Jones
Chief Administrative Judge

UNITED STATES
DEPARTMENT OF THE INTERIOR
BUREAU OF LAND MANAGEMENT
ARIZONA STATE OFFICE
ONE NORTH CENTRAL AVENUE, SUITE 800
PHOENIX, ARIZONA 85004-4427

In Reply Refer To:
AMC 369706
AMC 369938
AMC 370040
AMC 370774
(AZ9310) RE

RSE 11/5/14
AT mailed 11/5/14

November 5, 2014

SENT VIA FEDERAL EXPRESS

Memorandum

To: Board of Land Appeals, Office of the Secretary

From: Acting Deputy State Director, Division of Lands and Minerals

Subject: Transmitting Appeal of: WILLIAM WIELGUS

Kind of Application: Mining Claim Decision for AMC369712, AMC369954, AMC370046, and AMC370783

Referring to the above-cited case, I am transmitting a notice of an appeal from the decision of the

Lands and Minerals Department dated October 03, 2014

- ■ There are no conflicting cases of record.
- ☐ The conflicting cases shown on the status sheet have been properly noted as to the appeal and favorable action thereon suspended pending final action on the appeal.
- ☐ The records of the conflicting or reference cases identified below are transmitted herewith for use in connection with the appeal.

Rebecca Heick

Point of Contact: Rod Ebert, AZ9310
602-417-9397

Return Case files to address listed above.

Enclosure {copy of Case file(s)}

cc: BLM; Field Solicitor; Mining Claimant: William Wielgus{Copy of Transmittal Memo only}

COPY

UNITED STATES
DEPARTMENT OF THE INTERIOR
BUREAU OF LAND MANAGEMENT
ARIZONA STATE OFFICE
ONE NORTH CENTRAL AVENUE, SUITE 800
PHOENIX, ARIZONA 85004-4427

In Reply Refer To:
AMC 369706
AMC 369938
AMC 370040
AMC 370774
(AZ9310) RE

November 5, 2014

SENT VIA FEDERAL EXPRESS

Memorandum

To: Board of Land Appeals, Office of the Secretary

From: Acting Deputy State Director, Division of Lands and Minerals Rebecca Heick

Subject: Transmitting Appeal of: WILLIAM WIELGUS

Kind of Application: Mining Claim Decision for AMC369712, AMC369954, AMC370046, and AMC370783

Referring to the above-cited case, I am transmitting a notice of an appeal from the decision of the

Lands and Minerals Department dated October 03, 2014

- ■ There are no conflicting cases of record.
- ☐ The conflicting cases shown on the status sheet have been properly noted as to the appeal and favorable action thereon suspended pending final action on the appeal.
- ☐ The records of the conflicting or reference cases identified below are transmitted herewith for use in connection with the appeal.

Rebecca Heick

Point of Contact: Rod Ebert, AZ9310
602-417-9397

Return Case files to address listed above.

Enclosure {copy of Case file(s)}

cc: BLM; Field Solicitor; Mining Claimant: William Wielgus{Copy of Transmittal Memo only}

*U.S. GOVERNMENT PRINTING OFFICE: 1999-773-004/41162

Date: November 5, 2014

ROUTING AND TRANSMITTAL SLIP

TO: *(Name, office symbol, room number, building, Agency/Post)*		Initials	Date
1. Rod Ebert	AZ931	RE	11-5-14
2. Amy Thrower	AZ931	AT	11/5/14
3. Becky Heick	AZ931	KH	11/5/14
4.			
5.			
6.			
7.			
8.			
9.			

	Action		File		Note and Return
x	Approval		For Clearance		Per Conversation
	As Requested		For Correction		Prepare Reply
	Circulate		For Your Information		See Me
	Comment		Investigate	X	Signature
	Coordination		Justify		

REMARKS:

DO NOT use this form as a RECORD of approvals, concurrences, disposal, clearances, and similar actions

From: *(Name, org. symbol, Agency/Post)*	Room No.
Rod Ebert	Phone No. **FTS X9397**

OPTIONAL FORM 41 (Rev. 7/76)
Prescribed by GSA
FPMR (41 CFR) 101-11.206

Request for Appeal

RECEIVED
BLM PHOENIX OFFICE
2014 OCT 23 P 4:17
PHOENIX, ARIZONA

TO: Rebecca Heick

FROM William R Nelgus

I received your letter on Oct 7, 14 concerning my four mining claims. The pertinent part of your letter states: "You received a Notice requiring that the claims listed above be amended due to excess acreage... The 30 day timeframe allowed has expired." Nothing could be farther from the truth! This is what actually occurred and I have the green Return / Receipt / Requested cards to back up everything that follows.

On July I sent in the Waiver and the Affidavit for my claims for 2015 along with the fee required like I have done for the past seven years. There has never been a problem with what I have done in the past & you accepted my money.

I received a letter the BLM's rep Rod Ebert saying that all of a sudden everything you have agreed with was wrong & all the money you accepted was not an acceptance. (WHY?) He said I could remedy his problem in 1 of 2 ways.

Firstly I could amend my claim to 20 acres each per claim

OR

Secondly if I had a mineral Discovery done before I filed the claims it would take precedence and I could keep the claims just as they were & did have what was required by the 1872 Mining Laws made by a Mr Les Bender who had over 40 years experience and then was the V.P. of the Weaver Mining District 6 at a cost of $4500.

RECEIVED
BLM AZ STATE OFFICE
2016 OCT 23 P 4:17
PHOENIX, ARIZONA

The survey was made for each claim to prove up the existence of minerals, in this case gold making it worth while according to the prudent person interpretation of the 1872 Mining laws for verification.

I sent a copy of the survey back to the BLM In a few days I received a stamped & approved copy of the Waiver, a stamped & approved copy of the Affidavit, and a stamped & approved copy of my "Discovery Survey" stamped on every page. This is the same as what had occurred for the past seven years, and the BLM took my MONEY! Any legal authority will testify in a court of law that acceptance of a monetary fee is their acceptance of the transaction, and it would be illegal for any one to accept a fee & then reneg. on the transaction.

About a week later I received a letter from Re'Ann Meyers saying it was unfortunate that the expired Waiver form was sent and could I please send the current 2016 copy that she enclosed. I resent the Waiver form & received it stamped and approved.

At this point I had All that I had ever needed in the past stamped & approved & was acceptable to send what I had to the Maricopa Recorder just as I had done for the last seven years. If any one at the BLM had any problems with my claim and wanted anything else done why didn't I receive their objections when I received the survey that was stamped & approved or when I received the re-submitted Waiver form stamped & approved. And, You TOOK MY MONEY!

If anyone had any questions or objections to what I had done, why didn't they tell me before they accepted my money. For me to think that someone is hiding something or not telling me everything never occurred to me because I had received everything stamped and approved exactly that which was done for the past seven years. AND YOU TOOK MY MONEY.

I have all the stamped & approved documents & will send you copies of anything I have claimed.

Also please grant a stay until your answer is determined because there are two small desert communities that I work closely with and there are people who will be caused hardship if our relationship cannot continue.

I Remain

William R Wilson

10/22/14

I have also sent a copy of this appeal to the Solicitors office in Phoenix as required on this date.

RECEIVED
BLM AZ STATE OFFICE
2014 OCT 23 P 4:18
PHOENIX, ARIZONA

United States Department of the Interior

BUREAU OF LAND MANAGEMENT
Arizona State Office
One North Central Avenue, Suite 800
Phoenix, Arizona 85004-4427
www.blm.gov/az/

OCT - 3 2014

In Reply Refer To:
3800 (9310) RE
AMC369706, AMC369938, AMC370046, AMC370774

CERTIFIED MAIL - RETURN RECEIPT REQUESTED No. 7014 1200 0000 8265 6789

DECISION

WILLIAM WIELGUS	:	This Notice Affects Those Claims
PO BOX 257	:	Shown in the Block Below.
WICKENBURG, AZ 85358-0257	:	

AMC369712, AMC369954, AMC370046, AMC370783
OPEN BUCKET, ROCKON, RANGER RUN, GOLD ACCORD

Mining Claims Declared Forfeited
Excess Acres

In accordance with 43 CFR 3830.94, the mining claims listed above are hereby declared forfeited for the reason indicated below.

You received a Notice requiring that the claims listed above be amended due to excess acres. The amendments were required to be filed within 30 days of the date you received the Notice. The 30 day timeframe allowed has expired and no amendments have been received.

This decision does not relieve you of the liability for reclamation of all areas disturbed by your activities on land encompassed by your mining claim(s) and/or site(s). After you complete the reclamation, you must notify the authorized officer of the appropriate surface managing agency so that the authorized officer may conduct a final site inspection and determine whether you may be released from liability. If you fail to reclaim the land to the satisfaction of the authorized officer, the surface management agency may cite you for noncompliance under its surface management regulations.

For land administered by the Bureau of Land Management (BLM), if you fail to reclaim the land to the satisfaction of the authorized officer as required in 43 CFR Subpart 3809, the BLM will issue an order of noncompliance under 43 CFR 3809.601(a). If you fail to comply with the noncompliance order, the BLM may take further action under 43 CFR 3809.604. Failure to conduct reclamation is a prohibited act that may subject you to criminal penalties. See 43 CFR 3809.605(h) and 43 CFR 3809.700. If your occupancy has been terminated and you fail

to remove structures, material, and equipment, and any personal property in accordance with the regulations in 43 CFR 3715.5-1, the BLM may dispose of the property. In accordance with 43 CFR 3715.5-2, you will remain liable for the costs the BLM incurs in removing and disposing of the property.

Appeal Procedures

This decision may be appealed to the Interior Board of Land Appeals, Office of the Secretary, in accordance with the regulations contained in 43 CFR, Part 4 and the enclosed Form 1842-1. If an appeal is taken, your notice of appeal must be filed in this office (at the above address) within 30 days from receipt of this decision. The appellant has the burden of showing that the decision appealed from is in error.

If you wish to file a petition pursuant to regulation 43 CFR 4.21 (58 FR 4939, January 19, 1993), for a stay of the effectiveness of this decision during the time that your appeal is being reviewed by the Board, the petition for a stay must accompany your notice of appeal. A petition for a stay is required to show sufficient justification based on the standards listed below. Copies of the notice of appeal and petition for a stay must also be submitted to each party named in this decision and to the Interior Board of Land Appeals and to the appropriate Office of the Solicitor (see 43 CFR 4.413) at the same time the original documents are filed with this office. If you request a stay, you have the burden of proof to demonstrate that a stay should be granted.

Standards for Obtaining a Stay

Except as otherwise provided by law or other pertinent regulation, a petition for a stay of a decision pending appeal shall show sufficient justification based on the following standards:

(1) The relative harm to the parties if the stay is granted or denied,

(2) The likelihood of the appellant's success on the merits,

(3) The likelihood of immediate and irreparable harm if the stay is not granted, and

(4) Whether the public interest favors granting the stay.

If additional information is required, please contact Rod Ebert at 602-417-9397. Please include your AMC serial number(s) on all correspondence.

Sincerely,

Rebecca Heick

Rebecca Heick
Acting Deputy State Director
Lands and Minerals

Enclosure

UNITED STATES POSTAL SERVICE

First-Class Mail
Postage & Fees Paid
USPS
Permit No. G-10

• Sender: Please print your name, address, and ZIP+4® in this box•

U.S. DEPARTMENT OF THE INTERIOR
BUREAU OF LAND MANAGEMENT
ARIZONA STATE OFFICE
ONE NORTH CENTRAL AVENUE, SUITE 800
PHOENIX, AZ 85004-4427

ENDER: COMPLETE THIS SECTION

Complete items 1, 2, and 3. Also complete item 4 if Restricted Delivery is desired.
Print your name and address on the reverse so that we can return the card to you.
Attach this card to the back of the mailpiece, or on the front if space permits.

Article Addressed to:

VILLIAM WIELGUS
O BOX 257
VICKENBURG AZ 85358-0257
310/RE/AMC369706, AMC369938,
MC370046, AMC370774

COMPLETE THIS SECTION ON DELIVERY

A. Signature
X [signature] ☐ Agent ☐ Addressee

B. Received by (Printed Name) [illegible] C. Date of Delivery 10/7/14

RECEIVED
BLM ARIZONA STATE OFFICE
2014 OCT -8 P 2:49
PHOENIX, ARIZONA

D. Is delivery address different from item 1? ☐ Yes
If YES, enter delivery address below: ☐ No

3. Service Type
☐ Certified Mail® ☐ Priority Mail Express™
☐ Registered ☐ Return Receipt for Merchandise
☐ Insured Mail ☐ Collect on Delivery

4. Restricted Delivery? (Extra Fee) ☐ Yes

Article Number
(Transfer from service label) 7014 1200 0000 8265 6789

SENDER: COMPLETE THIS SECTION

- Complete items 1, 2, and 3. Also complete item 4 if Restricted Delivery is desired.
- Print your name and address on the reverse so that we can return the card to you.
- Attach this card to the back of the mailpiece, or on the front if space permits.

1. Article Addressed to:

JEFFERY MARGETTA
348 EMDEN ST.
HENDERSON, NV 89015-5675
9310/RE/AMC369706

COMPLETE THIS SECTION ON DELIVERY

A. Signature
X Jeff Margetta ☐ Agent ☐ Addressee

B. Received by (Printed Name) Jess Margetta

C. Date of Delivery 11-26-14

D. Is delivery address different from item 1? ☐ Yes
If YES, enter delivery address below: ☐ No

2014 DEC -1 P 3:08

PHOENIX, ARIZONA

3. Service Type
☑ Certified Mail® ☐ Priority Mail Express™
☐ Registered ☐ Return Receipt for Merchandise
☐ Insured Mail ☐ Collect on Delivery

4. Restricted Delivery? (Extra Fee) ☐ Yes

2. Article Nu (Transfer fi 7014 0150 0000 5423 2170

PS Form 3811, July 2013 Domestic Return Receipt

UNITED STATES POSTAL SERVICE

MAY 2020
25 NOV '14
PM 2 L



First-Class Mail
Postage & Fees Paid
USPS
Permit No. G-10

• Sender: Please print your name, address, and ZIP+4® in this box•

U.S. DEPARTMENT OF THE INTERIOR
BUREAU OF LAND MANAGEMENT
ARIZONA STATE OFFICE
ONE NORTH CENTRAL AVENUE, SUITE 800
PHOENIX, AZ 85004-4427



United States Department of the Interior

BUREAU OF LAND MANAGEMENT
Arizona State Office
One North Central Avenue, Suite 800
Phoenix, Arizona 85004-4427
www.blm.gov/az/

OCT 20 2014

In Reply Refer To:
3800 (9310) RE
AMC369706

CERTIFIED MAIL - RETURN RECEIPT REQUESTED No. 7014 0150 0000 5423 2170

DECISION

JEFFERY MARGETTA
348 EMDEN ST.
HENDERSON, NV 89015-5675

This decision affects those claims shown in the block below.

AMC369715
YELLOW BUCKET

MINING CLAIMS
DECLARED FORFEIT

The mining claims listed above have been declared forfeit as of September 1, 2014, for failure to timely file the required maintenance fee payment or small miner's maintenance fee waiver (waiver).

Claimants are required to pay an annual non-refundable maintenance fee of $155 per 20 acres or portion thereof, or submit a waiver, on or before September 1 of each year. (In accordance with 43 CFR 1822.14, because September 1, 2014, fell on a holiday, the payment was due the next business day, September 2, 2014.) These requirements were established by 30 U.S.C. 28f-l, as amended, and 43 Code of Federal Regulations (CFR) 3834 and 3835.

Our records do not show receipt of a maintenance fee payment or small miner waiver filed on or before the due date. Therefore, the claims listed above are forfeit.

Reclamation Requirements

This decision does not relieve you of the liability for reclamation of all areas disturbed by your activities on lands covered by the subject mining claim(s) and/or site(s). After you complete the reclamation, you must notify the authorized officer of the appropriate surface managing agency so that the authorized officer may conduct a final site inspection and determine whether you may be released from liability. If you fail to reclaim the land to the satisfaction of the authorized officer, the surface management agency may cite you for noncompliance under its surface

management regulations. For land administered by the Bureau of Land Management (BLM), if you fail to reclaim the land to the satisfaction of the authorized officer as required in 43 CFR Subpart 3809, BLM will issue an order of noncompliance under 43 CFR 3809.601(a). If you fail to comply with the non-compliance order, BLM may take further action under 43 CFR 3809.604. Failure to conduct reclamation is a prohibited act that may subject you to criminal penalties. See 43 CFR 3809.605(h) and 43 CFR 3809.700.

Appeal Procedures

This decision may be appealed to the Interior Board of Land Appeals, Office of the Secretary, in accordance with the regulations contained in 43 CFR, Part 4, and the enclosed Form 1842-1. If an appeal is taken, your notice of appeal must be filed in this office (at the above address) within 30 days from receipt of this decision. The appellant has the burden of showing that the decision appealed from is in error.

If you wish to file a petition pursuant to regulation 43 CFR 4.21 (58 FR 4939, January 19, 1993) for a stay of the effectiveness of this decision during the time that your appeal is being reviewed by the Board, the petition for a stay must accompany your notice of appeal. A petition for a stay is required to show sufficient justification based on the standards listed below. Copies of the notice of appeal and petition for a stay **must** also be submitted to each party named in this decision and to the Interior Board of Land Appeals and to the appropriate Office of the Solicitor (see 43 CFR 4.413) at the same time the original documents are filed with this office. If you request a stay, you have the burden of proof to demonstrate that a stay should be granted.

Standards for Obtaining a Stay

Except as otherwise provided by law or other pertinent regulation, a petition for a stay of a decision pending appeal shall show sufficient justification based on the following standards:

(1) The relative harm to the parties if the stay is granted or denied,

(2) The likelihood of the appellant's success on the merits,

(3) The likelihood of immediate and irreparable harm if the stay is not granted, and

(4) Whether the public interest favors granting the stay.

Please include your AMC serial number(s) on all correspondence. If additional information is required, please call Rod Ebert at 602-417-9397.

Sincerely,

Rebecca Heick

Rebecca Heick
Acting Deputy State Director
Division of Lands and Minerals

Enclosure

SENDER: *COMPLETE THIS SECTION*

- Complete items 1, 2, and 3. Also complete item 4 if Restricted Delivery is desired.
- Print your name and address on the reverse so that we can return the card to you.
- Attach this card to the back of the mailpiece, or on the front if space permits.

1. Article Addressed to:

RECEIVED
BLM AZ STATE OFFICE
2014 AUG 21 P 1:51
PHOENIX, ARIZONA

WILLIAM WIELGUS
PO BOX 257
WICKENBURG AZ 85358-0257
9310/RE/AMC369706 AMC369938
AMC370046 AMC370774

COMPLETE THIS SECTION ON DELIVERY

A. Signature
X
☐ Agent
☐ Addressee

B. Received by *(Printed Name)*
C. Date of Delivery
8/20/14

D. Is delivery address different from item 1? ☐ Yes
If YES, enter delivery address below: ☐ No

3. Service Type
☐ Certified Mail® ☐ Priority Mail Express™
☐ Registered ☐ Return Receipt for Merchandise
☐ Insured Mail ☐ Collect on Delivery

4. Restricted Delivery? *(Extra Fee)* ☐ Yes

2. Article Number
(Transfer from service label)
7014 1200 0000 8265 2002

PS Form 3811, July 2013 Domestic Return Receipt

UNITED STATES POSTAL SERVICE



First-Class Mail
Postage & Fees Paid
USPS
Permit No. G-10

• Sender: Please print your name, address, and ZIP+4® in this box•

U.S. DEPARTMENT OF THE INTERIOR
BUREAU OF LAND MANAGEMENT
ARIZONA STATE OFFICE
ONE NORTH CENTRAL AVENUE, SUITE 800
PHOENIX, AZ 85004-4427



United States Department of the Interior

BUREAU OF LAND MANAGEMENT
Arizona State Office
One North Central Avenue, Suite 800
Phoenix, Arizona 85004-4427
www.blm.gov/az/

AUG 1 3 2014

In Reply Refer To:
3800 (9310) RE
AMC369706, AMC369938,
AMC370046, AMC370774

CERTIFIED MAIL – RETURN RECEIPT REQUESTED NO. 7014 1200 0000 8265 2002

NOTICE

WILLIAM WIELGUS	:	This Notice Affects the Claims
PO BOX 257	:	Shown in the Block Below.
WICKENBURG, AZ 85358-0257	:	

AMC369712, AMC369954, AMC370046, AMC370783
OPEN BUCKET, ROCK ON, RANGER RUN, GOLD ACCORD

MUST AMEND DUE TO EXCESS ACREAGE

You received a Notice to inform you that the mining claims listed above are association placer mining claims that are over 20 acres in size and are currently held by a smaller number of claimants than is permitted by law, unless there was a discovery of a valuable mineral deposit prior to the date of transfer. The Notice required that you provide documentation to support a discovery of a valuable mineral deposit or amend the claims to comply with the 20-acre per claimant requirement.

In response to the Notice, you submitted documentation you believe shows such a discovery. The documentation has been examined by a mineral examiner and it has been determined that the submitted documentation is insufficient and does not include the information requested. (See enclosed comment from mineral examiner.) Therefore, BLM is requiring that the acreage of the above listed mining claims be reduced to comply with the 20-acre per claimant requirement.

There is a $10 BLM processing fee for each amendment. We must receive the amendments within 30 days of receipt of this notice. If the amendments are not received within the 30 day timeframe the mining claims will be declared forfeited and void.

If additional information is required, please contact Rod Ebert at 602-417-9397. Please include your AMC serial number(s) on all correspondence.

Sincerely,

for Rebecca Heick
Group Administrator
Lands and Minerals

Enclosure

Memo to File(s): 7/29/14

From: Jeff Garrett-Certified Review Mineral Examiner #40

Subject: Compliance with 43 CFR 3833.33

RE: AMC369706; AMC369954; AMC370046; AMC370783

On 03/08/06 AMC369706 and AMC369954 were transferred from the original Association Placer locators to William Wielgus. On 04/07/06 AMC370046 was transferred from the original Association Placer locators to William Wielgus. On 03/22/06 AMC370783 was transferred from the original Association Placer locators to William Wielgus. To show compliance with 43 CFR 3833.33, i.e. ..."must have discovered a valuable mineral deposit before the transfer..." the current claimant provided information intended to show that a valuable mineral deposit existed on the claim prior to transfer of the association placer from the original locators to the current claimant.

The information provided was an apparent affidavit signed by Les Bender, dated 2/8/05. The subject claims were located in November and December of 2005. Mr. Bender's document provided information indicating that five 10'x10' samples (samples were shown as having been taken from each corner and the center of each association claim) had been taken from AMC369706, AMC369954, and AMC370046 respectively and provided sampling data indicating ounces of gold per sample taken.

There was no information submitted for AMC370783.

No information was provided as to how the samples were taken. No data concerning sample volumes was provided. No information concerning the nature or type of material sampled was provided. The amount of gold recovered per volume or tonnage of material was not provided. No reserve estimates were provided. No deposit boundaries were defined. No operational or development costs were provided.

The information submitted was insufficient to show that a valuable mineral deposit was discovered prior to transfer.

United States Department of the Interior

BUREAU OF LAND MANAGEMENT
Arizona State Office
One North Central Avenue, Suite 800
Phoenix, Arizona 85004-4427
www.blm.gov/az/

AUG 0 5 2014

In Reply Refer To:
3800 (9310) RE
AMC369706

CERTIFIED MAIL - RETURN RECEIPT REQUESTED No. 7014 1200 0000 8265 6130

DECISION

MUSTAPHA MIAL 3851 HAZELWOOD ST. LAS VEGAS, NV 89119-7170	: : :	This Notice Affects Those Claims Shown in the Block Below.

AMC369713
RICH GOLD

Mining Claims Declared Forfeited
Excess Acres

In accordance with 43 CFR 3830.94, the mining claims listed above are hereby declared forfeited because a required amendment was not received.

You received a Notice requiring that the claims listed above be amended due to excess acres or that documentation be submitted supporting discovery of a valuable mineral deposit prior to the date of transfer. The amendments or documentation were required to be filed within 30 days of the date you received the Notice. The 30 day timeframe allowed has expired and no amendments or documentation have been received.

This decision does not relieve you of the liability for reclamation of all areas disturbed by your activities on land encompassed by your mining claim(s) and/or site(s). After you complete the reclamation, you must notify the authorized officer of the appropriate surface managing agency so that the authorized officer may conduct a final site inspection and determine whether you may be released from liability. If you fail to reclaim the land to the satisfaction of the authorized officer, the surface management agency may cite you for noncompliance under its surface management regulations.

For land administered by the Bureau of Land Management (BLM), if you fail to reclaim the land to the satisfaction of the authorized officer as required in 43 CFR Subpart 3809, the BLM will issue an order of noncompliance under 43 CFR 3809.601(a). If you fail to comply with the noncompliance order, the BLM may take further action under 43 CFR 3809.604. Failure to conduct reclamation is a prohibited act that may subject you to criminal penalties. See

43 CFR 3809.605(h) and 43 CFR 3809.700. If your occupancy has been terminated and you fail to remove structures, material, and equipment, and any personal property in accordance with the regulations in 43 CFR 3715.5-1, the BLM may dispose of the property. In accordance with 43 CFR 3715.5-2, you will remain liable for the costs the BLM incurs in removing and disposing of the property.

Appeal Procedures

This decision may be appealed to the Interior Board of Land Appeals, Office of the Secretary, in accordance with the regulations contained in 43 CFR, Part 4 and the enclosed Form 1842-1. If an appeal is taken, your notice of appeal must be filed in this office (at the above address) within 30 days from receipt of this decision. The appellant has the burden of showing that the decision appealed from is in error.

If you wish to file a petition pursuant to regulation 43 CFR 4.21 (58 FR 4939, January 19, 1993), for a stay of the effectiveness of this decision during the time that your appeal is being reviewed by the Board, the petition for a stay must accompany your notice of appeal. A petition for a stay is required to show sufficient justification based on the standards listed below. Copies of the notice of appeal and petition for a stay must also be submitted to each party named in this decision and to the Interior Board of Land Appeals and to the appropriate Office of the Solicitor (see 43 CFR 4.413) at the same time the original documents are filed with this office. If you request a stay, you have the burden of proof to demonstrate that a stay should be granted.

Standards for Obtaining a Stay

Except as otherwise provided by law or other pertinent regulation, a petition for a stay of a decision pending appeal shall show sufficient justification based on the following standards:

(1) The relative harm to the parties if the stay is granted or denied,

(2) The likelihood of the appellant's success on the merits,

(3) The likelihood of immediate and irreparable harm if the stay is not granted, and

(4) Whether the public interest favors granting the stay.

If additional information is required, please contact Rod Ebert at 602-417-9397. Please include your AMC serial number(s) on all correspondence.

Sincerely,

Rebecca Heick

Rebecca Heick
Group Administrator
Lands and Minerals

Enclosure

CERTIFIED MAIL™

7014 1200 0000 8265 6130

STATES
F THE INTERIOR
nd Management
State Office
tral Avenue, Suite 800
nix, Arizona 85004

Official Business
Penalty for Private Use, $300

U.S. OFFICIAL MAIL
PENALTY FOR
PRIVATE USE $300
UNITED STATES POSTAGE
PITNEY BOWES
02 1M
0004208279
$ 06.69⁰
AUG06 2014
MAILED FROM ZIP CODE 85004

MUSTAPHA MIAL
3851 HAZELWOOD ST
LAS VEGAS NV 89119-7170

RECEIVED
DLM AZ STATE OFFICE
2014 AUG 29 P 1:05
PHOENIX, ARIZONA

NIXIE 891 DE 1 0008/26/14
RETURN TO SENDER
UNCLAIMED
UNABLE TO FORWARD
BC: 85004442700 *0194-06137-26-30

85004@4427

PLACE STICKER AT TOP OF ENVELOPE TO THE RIGHT
OF THE RETURN ADDRESS, FOLD AT DOTTED LINE

United States Department of the Interior
BUREAU OF LAND MANAGEMENT
Arizona State Office
One North Central Avenue, Suite 800
Phoenix, Arizona 85004-4427
www.blm.gov/az/

AUG 0 5 2014

In Reply Refer To:
3800 (9310) RE
AMC369706

CERTIFIED MAIL - RETURN RECEIPT REQUESTED No. 7014 1200 0000 8265 6130

DECISION

MUSTAPHA MIAL 3851 HAZELWOOD ST. LAS VEGAS, NV 89119-7170	: : :	This Notice Affects Those Claims Shown in the Block Below.

AMC369713
RICH GOLD

Mining Claims Declared Forfeited
Excess Acres

In accordance with 43 CFR 3830.94, the mining claims listed above are hereby declared forfeited because a required amendment was not received.

You received a Notice requiring that the claims listed above be amended due to excess acres or that documentation be submitted supporting discovery of a valuable mineral deposit prior to the date of transfer. The amendments or documentation were required to be filed within 30 days of the date you received the Notice. The 30 day timeframe allowed has expired and no amendments or documentation have been received.

This decision does not relieve you of the liability for reclamation of all areas disturbed by your activities on land encompassed by your mining claim(s) and/or site(s). After you complete the reclamation, you must notify the authorized officer of the appropriate surface managing agency so that the authorized officer may conduct a final site inspection and determine whether you may be released from liability. If you fail to reclaim the land to the satisfaction of the authorized officer, the surface management agency may cite you for noncompliance under its surface management regulations.

For land administered by the Bureau of Land Management (BLM), if you fail to reclaim the land to the satisfaction of the authorized officer as required in 43 CFR Subpart 3809, the BLM will issue an order of noncompliance under 43 CFR 3809.601(a). If you fail to comply with the noncompliance order, the BLM may take further action under 43 CFR 3809.604. Failure to conduct reclamation is a prohibited act that may subject you to criminal penalties. See

43 CFR 3809.605(h) and 43 CFR 3809.700. If your occupancy has been terminated and you fail to remove structures, material, and equipment, and any personal property in accordance with the regulations in 43 CFR 3715.5-1, the BLM may dispose of the property. In accordance with 43 CFR 3715.5-2, you will remain liable for the costs the BLM incurs in removing and disposing of the property.

Appeal Procedures

This decision may be appealed to the Interior Board of Land Appeals, Office of the Secretary, in accordance with the regulations contained in 43 CFR, Part 4 and the enclosed Form 1842-1. If an appeal is taken, your notice of appeal must be filed in this office (at the above address) within 30 days from receipt of this decision. The appellant has the burden of showing that the decision appealed from is in error.

If you wish to file a petition pursuant to regulation 43 CFR 4.21 (58 FR 4939, January 19, 1993), for a stay of the effectiveness of this decision during the time that your appeal is being reviewed by the Board, the petition for a stay must accompany your notice of appeal. A petition for a stay is required to show sufficient justification based on the standards listed below. Copies of the notice of appeal and petition for a stay must also be submitted to each party named in this decision and to the Interior Board of Land Appeals and to the appropriate Office of the Solicitor (see 43 CFR 4.413) at the same time the original documents are filed with this office. If you request a stay, you have the burden of proof to demonstrate that a stay should be granted.

Standards for Obtaining a Stay

Except as otherwise provided by law or other pertinent regulation, a petition for a stay of a decision pending appeal shall show sufficient justification based on the following standards:

(1) The relative harm to the parties if the stay is granted or denied,

(2) The likelihood of the appellant's success on the merits,

(3) The likelihood of immediate and irreparable harm if the stay is not granted, and

(4) Whether the public interest favors granting the stay.

If additional information is required, please contact Rod Ebert at 602-417-9397. Please include your AMC serial number(s) on all correspondence.

Sincerely,

Rebecca Heick

Rebecca Heick
Group Administrator
Lands and Minerals

Enclosure

Form 1842-1
(September 2006)

UNITED STATES
DEPARTMENT OF THE INTERIOR
BUREAU OF LAND MANAGEMENT

INFORMATION ON TAKING APPEALS TO THE INTERIOR BOARD OF LAND APPEALS

DO NOT APPEAL UNLESS
1. This decision is adverse to you,
AND
2. You believe it is incorrect

IF YOU APPEAL, THE FOLLOWING PROCEDURES MUST BE FOLLOWED

1. NOTICE OF APPEAL.....

A person who wishes to appeal to the Interior Board of Land Appeals must file in the office of the officer who made the decision (not the Interior Board of Land Appeals) a notice that he wishes to appeal. A person served with the decision being appealed must transmit the *Notice of Appeal* in time for it to be filed in the office where it is required to be filed within 30 days after the date of service. If a decision is published in the FEDERAL REGISTER, a person not served with the decision must transmit a *Notice of Appeal* in time for it to be filed within 30 days after the date of publication (43 CFR 4.411 and 4.413).

2. WHERE TO FILE

NOTICE OF APPEAL..... BUREAU OF LAND MANAGEMENT, ARIZONA STATE OFFICE, ONE NORTH CENTRAL AVENUE, SUITE 800, PHOENIX, ARIZONA 85004-4427

WITH COPY TO SOLICITOR... DEPARTMENT OF THE INTERIOR, OFFICE OF THE FIELD SOLICITOR, SANDRA DAY O'CONNOR US COURTHOUSE, SUITE 404, 401 WEST WASHINGTON STREET, SPACE 44, PHOENIX, ARIZONA 85003-2151

3. STATEMENT OF REASONS Within 30 days after filing the *Notice of Appeal*, file a complete statement of the reasons why you are appealing. This must be filed with the United States Department of the Interior, Office of Hearings and Appeals, Interior Board of Land Appeals, 801 N. Quincy Street, MS 300-QC, Arlington, Virginia 22203. If you fully stated your reasons for appealing when filing the *Notice of Appeal*, no additional statement is necessary (43 CFR 4.412 and 4.413).

WITH COPY TO SOLICITOR..... DEPARTMENT OF THE INTERIOR, OFFICE OF THE FIELD SOLICITOR, SANDRA DAY O'CONNOR US COURTHOUSE, SUITE 404, 401 WEST WASHINGTON STREET, SPACE 44, PHOENIX, ARIZONA 85003-2151

4. ADVERSE PARTIES..... Within 15 days after each document is filed, each adverse party named in the decision and the Regional Solicitor or Field Solicitor having jurisdiction over the State in which the appeal arose must be served with a copy of: (a) the *Notice of Appeal*,(b) the Statement of Reasons, and (c) any other documents filed (43 CFR 4.413).

5. PROOF OF SERVICE..... Within 15 days after any document is served on an adverse party, file proof of that service with the United States Department of the Interior, Office of Hearings and Appeals, Interior Board of Land Appeals, 801 N. Quincy Street, MS 300-QC, Arlington, Virginia 22203. This may consist of a certified or registered mail "Return Receipt Card" signed by the adverse party (43 CFR 4.401(c)).

6. REQUEST FOR STAY..... Except where program-specific regulations place this decision in full force and effect or provide for an automatic stay, the decision becomes effective upon the expiration of the time allowed for filing an appeal unless a petition for a stay is timely filed together with a *Notice of Appeal* (43 CFR 4.21). If you wish to file a petition for a stay of the effectiveness of this decision during the time that your appeal is being reviewed by the Interior Board of Land Appeals, the petition for a stay must accompany your *Notice of Appeal* (43 CFR 4.21 or 43 CFR 2801.10 or 43 CFR 2881.10). A petition for a stay isreq uired to show sufficient justification based on the standards listed below. Copies of the *Notice of Appeal* and Petition for a Stay must also be submitted to each party named in this decision and to the Interior Board of Land Appeals and to the appropriate Office of the Solicitor (43 CFR 4.413) at the same time the original documents are filed with this office. If you request a stay, you have the burden of proof to demonstrate that a stay should be granted.

Standards for Obtaining a Stay. Except as otherwise provided by law or other pertinent regulations, a petition for a stay of a decision pending appeal shall show sufficient justification based on the following standards: (1) the relative harm to the parties if the stay is granted or denied, (2) the likelihood of the appellant's success on the merits, (3) the likelihood of immediate and irreparable harm if the stay is not granted, and (4) whether the public interest favors granting the stay.

Unless these procedures are followed, your appeal will be subject to dismissal (43 CFR 4.402). Be certain that **all** communications are identified by serial number of the case being appealed.

NOTE: A document is not filed until it is actually received in the proper office (43 CFR 4.401(a)). See 43 CFR Part 4, Subpart B for general rules relating to procedures and practice involving appeals.

(Continued on page 2)

43 CFR SUBPART 1821--GENERAL INFORMATION

Sec. 1821.10 Where are BLM offices located? (a) In addition to the Headquarters Office in Washington, D.C. and seven national level support and service centers, BLM operates 12 State Offices each having several subsidiary offices called Field Offices. The addresses of the State Offices can be found in the most recent edition of 43 CFR 1821.10. The State Office geographical areas of jurisdiction are as follows:

STATE OFFICES AND AREAS OF JURISDICTION:

Alaska State Office ---------- Alaska
Arizona State Office --------- Arizona
California State Office ------- California
Colorado State Office -------- Colorado
Eastern States Office --------- Arkansas, Iowa, Louisiana, Minnesota, Missouri and, all States east of the Mississippi River
Idaho State Office ------------ Idaho
Montana State Office --------- Montana, North Dakota and South Dakota
Nevada State Office ---------- Nevada
New Mexico State Office ---- New Mexico, Kansas, Oklahoma and Texas
Oregon State Office ---------- Oregon and Washington
Utah State Office ------------ Utah
Wyoming State Office -------- Wyoming and Nebraska

(b) A list of the names, addresses, and geographical areas of jurisdiction of all Field Offices of the Bureau of Land Management can be obtained at the above addresses or any office of the Bureau of Land Management, including the Washington Office, Bureau of Land Management, 1849 C Street, NW, Washington, DC 20240.

Subpart B—General Rules Relating to Procedures and Practice

§ 4.20 Purpose.

In the interest of establishing and maintaining uniformity to the extent feasible, this subpart sets forth general rules applicable to all types of proceedings before the Hearings Division and the several Appeals Boards of the Office of Hearings and Appeals.

§ 4.21 General provisions.

(a) *Effect of decision pending appeal.* Except as otherwise provided by law or other pertinent regulation:
(1) A decision will not be effective during the time in which a person adversely affected may file a notice of appeal; when the public interest requires, however, the Director or an Appeals Board may provide that a decision, or any part of a decision, shall be in full force and effective immediately;
(2) A decision will become effective on the day after the expiration of the time during which a person adversely affected may file a notice of appeal unless a petition for a stay pending appeal is filed together with a timely notice of appeal; a petition for a stay may be filed only by a party who may properly maintain an appeal;
(3) A decision, or that portion of a decision, for which a stay is not granted will become effective immediately after the Director or an Appeals Board denies or partially denies the petition for a stay, or fails to act on the petition within the time specified in paragraph (b)(4) of this section.
(b) *Standards and procedures for obtaining a stay.* Except as otherwise provided by law or other pertinent regulation:
(1) A petition for a stay of a decision pending appeal shall show sufficient justification based on the following standards:
(i) The relative harm to the parties if the stay is granted or denied,
(ii) The likelihood of the appellant's success on the merits,
(iii) The likelihood of immediate and irreparable harm if the stay is not granted, and
(iv) Whether the public interest favors granting the stay;
(2) The appellant requesting the stay bears the burden of proof to demonstrate that a stay should be granted;
(3) The appellant shall serve a copy of its notice of appeal and petition for a stay on each party named in the decision from which the appeal is taken, and on the Director or the Appeals Board to which the appeal is taken, at the same time such documents are served on the appropriate officer of the Department; any party, including the officer who made the decision being appealed, may file a response to the stay petition within 10 days after service; failure to file a response shall not result in a default on the question of whether a stay should be granted; service shall be made by delivering copies personally or by sending them by registered or certified mail, return receipt requested;
(4) The Director or an Appeals Board shall grant or deny a petition for a stay pending appeal, either in whole or in part, on the basis of the factors listed in paragraph (b)(1) of this section, within 45 calendar days of the expiration of the time for filing a notice of appeal;
(c) *Exhaustion of administrative remedies.* No decision which at the time of its rendition is subject to appeal to the Director or an Appeals Board shall be considered final so as to be agency action subject to judicial review under 5 U.S.C. 704, unless a petition for a stay of decision has been timely filed and the decision being appealed has been made effective in the manner provided in paragraphs (a)(3) or (b)(4) of this section or a decision has been made effective pending appeal pursuant to paragraph (a)(1) of this section or pursuant to other pertinent regulation.
(d) *Finality of decision.* No further appeal will lie in the Department from a decision of the Director or an Appeals Board of the Office of Hearings and Appeals. Unless otherwise provided by regulation, reconsideration of a decision may be granted only in extraordinary circumstances where, in the judgment of the Director or an Appeals Board, sufficient reason appears there-for. Requests for reconsideration must be filed promptly, or within the time required by the regulations relating to the particular type of proceeding concerned, and must state with particularity the error claimed. The filing and pendency of a request for reconsideration shall not operate to stay the effectiveness of the decision involved unless so ordered by the Director or an Appeals Board. A request for reconsideration need not be filed to exhaust administrative remedies.

[36 FR 7186, Apr. 15, 1971, as amended at 58 FR 4942, Jan. 19, 1993]

Subpart E—Special Rules Applicable to Public Land Hearings and Appeals

APPEALS PROCEDURES
appeals procedures; general

§ 4.400 Definitions.

As used in this subpart:
(a) *Secretary* means the Secretary of the Interior or his authorized representatives.
(b) *Bureau* means Bureau of Land Management.

(c) *Board* means the Board of Land Appeals in the Office of Hearings and Appeals, Office of the Secretary. The terms *office* or *officer* as used in this subpart include *Board* where the context requires.
(d) *Administrative law judge* means an administrative law judge in the Office of Hearings and Appeals, Office of the Secretary, appointed under section 3105 of title 5 of the United States Code.

§ 4.401 Documents.

(a) *Grace period for filing.* Whenever a document is required under this subpart to be filed within a certain time and it is not received in the proper office during that time, the delay in filing will be waived if the document is filed not later than 10 days after it was required to be filed and it is determined that the document was transmitted or probably transmitted to the office in which the filing is required before the end of the period in which it was required to be filed. Determinations under this paragraph shall be made by the officer before whom is pending the appeal in connection with which the document is required to be filed.
(b) *Transferees and encumbrancers.* Transferees and encumbrancers of land the title to which is claimed or is in the process of acquisition under any public land law shall, upon filing notice of the transfer or encumbrance in the proper land office, become entitled to receive and be given the same notice of any appeal, or other proceeding thereafter initiated affecting such interest which is required to be given to a party to the proceeding. Every such notice of a transfer or encumbrance will be noted upon the records of the land office. Thereafter such transferee or encumbrancer must be made a party to any proceedings thereafter initiated adverse to the entry.
(c) *Service of documents.* (1) Wherever the regulations in this subpart require that a copy of a document be served upon a person, service may be made by delivering the copy personally to him or by sending the document by registered or certified mail, return receipt requested, to his address of record in the Bureau.
(2) At the conclusion of any document that a party must serve under the regulations in this part, the party must sign a written statement certifying that service has been or will be made in accordance with the applicable rules and specifying the date and manner of such service.
(3) A document will be considered to have been served at the time of personal service, of delivery of a registered or certified letter, or of the return by post office of an undelivered registered or certified letter.

[36 FR 7186, Apr. 15, 1971, as amended at 36 FR 15117, Aug. 13, 1971; 68 FR 33803, June 5, 2003]

§ 4.402 Summary dismissal.

An appeal to the Board will be subject to summary dismissal by the Board for any of the following causes:
(a) If a statement of the reasons for the appeal is not included in the notice of appeal and is not filed within the time required;
(b) If the notice of appeal is not served upon adverse parties within the time required; and
(c) If the statement of reasons, if not contained in the notice of appeal, is not served upon adverse parties within the time required.
(d) If the statement of standing required by § 4.412(b) is not filed with the Board or is not served upon adverse parties within the time required.

[36 FR 7186, Apr. 15, 1971, as amended at 47 FR 26392, June 18, 1982]

§ 4.403 Finality of decision; reconsideration.

A decision of the Board shall constitute final agency action and be effective upon the date of issuance, unless the decision itself provides otherwise. The Board may reconsider a decision in extraordinary circumstances for sufficient reason. A petition for reconsideration shall be filed within 60 days after the date of a decision. The petition shall, at the time of filing, state with particularity the error claimed and include all arguments and supporting documents. The petition may include a request that the Board stay the effectiveness of the decision for which reconsideration is sought. No answer to a petition for reconsideration is required unless so ordered by the Board. The filing, pendency, or denial of a petition for reconsideration shall not operate to stay the effectiveness or affect the finality of the decision involved unless so ordered by the Board. A petition for reconsideration need not be filed to exhaust administrative remedies.

[52 FR 21308, June 5, 1987]

APPEALS TO THE BOARD OF LAND APPEALS

§ 4.410 Who may appeal.

(a) Any party to a case who is adversely affected by a decision of an officer of the Bureau of Land Management or of an administrative law judge shall have a right to appeal to the Board, except—
(1) As otherwise provided in Group 2400 of chapter II of this title,

(2) To the extent that decisions of Bureau of Land Management officers must first be appealed to an administrative law judge under § 4.470 and part 4100 of this title,
(3) Where a decision has been approved by the Secretary, and
(4) As provided in paragraph (e) of this section.
(b) A party to a case, as set forth in paragraph (a) of this section, is one who has taken action that is the subject of the decision on appeal, is the object of that decision, or has otherwise participated in the process leading to the decision under appeal, e.g., by filing a mining claim or application for use of public lands, by commenting on an environmental document, or by filing a protest to a proposed action.
(c) Where BLM provided an opportunity for participation in its decision-making process, a party to the case, as set forth in paragraph (a) of this section, may raise on appeal only those issues:
(1) Raised by the party in its prior participation; or
(2) That arose after the close of the opportunity for such participation.
(d) A party to a case is adversely affected, as set forth in paragraph (a) of this section, when that party has a legally cognizable interest, and the decision on appeal has caused or is substantially likely to cause injury to that interest.
(e) For decisions rendered by Departmental officials relating to land selections under the Alaska Native Claims Settlement Act, as amended, any party who claims a property interest in land affected by the decision, an agency of the Federal Government or a regional corporation shall have a right to appeal to the Board.

[47 FR 26392, June 18, 1982, as amended at 68 FR 33803, June 5, 2003]

§ 4.411 Appeal; how taken, mandatory time limit.

(a) A person who wishes to appeal to the Board must file in the office of the officer who made the decision (not the Board) a notice that he wishes to appeal. A person served with the decision bei ng appealed must transmit the notice of appeal in time for it to be filed in the office where it is required to be filed within 30 days after the date of service. If a decision is published in the FEDERAL REGISTER, a person not served with the decision must transmit a notice of appeal in time for it to be filed within 30 days after the date of publication.
(b) The notice of appeal must give the serial number or other identification of the case and may include a statement of reasons for the appeal, a statement of standing if required by § 4.412(b), and any arguments the appellant wishes to make.
(c) No extension of time will be granted for filing the notice of appeal. If a notice of appeal is filed after the grace period provided in § 4.401(a), the notice of appeal will not be considered and the case will be closed by the officer from whose decision the appeal is taken. If the notice of appeal is filed during the grace period provided in § 4.401(a) and the delay in filing is not waived, as provided in that section, the notice of appeal will not be considered and the appeal will be dismissed by the Board.

(R.S. 2478, as amended, 43 U.S.C. 1201; sec. 25, Alaska Native Claims Settlement Act, as amended, 43 U.S.C. 1601–1628; and the Administrative Procedure Act, 5 U.S.C. 551, et seq.)

[36 FR 7186, Apr. 15, 1971, as amended at 36 FR 15117, Aug. 13, 1971; 49 FR 6373, Feb. 21, 1984]

§ 4.412 Statement of reasons, statement of standing, written arguments, briefs.

(a) If the notice of appeal did not include a statement of the reasons for the appeal, the appellant shall file such a statement with the Board (address: Board of Land Appeals, Office of Hearings and Appeals, 801 North Quincy Street, Arlington, VA 22203) within 30 days after the notice of appeal was filed. In any case, the Board will permit the appellant to file additional statements of reasons and written arguments or briefs within the 30-day period after the notice of appeal was filed.
(b) Where the decision being appealed relates to land selections under the Alaska Native Claims Settlement Act, as amended, the appellant also shall file with the Board a statement of facts upon which the appellant relies for standing under § 4.410(b) within 30 days after filing of the notice of appeal. The statement may be included with the notice of appeal filed pursuant to § 4.411 or the statement of reasons filed pursuant to paragraph (a) of this section or may be filed as a separate document.
(c) Failure to file the statement of reasons and statement of standing within the time required will subject the appeal to summary dismissal as provided in § 4.402, unless the delay in filing is waived as provided in § 4.401(a).

[47 FR 26392, June 18, 1982, as amended at 67 FR 4368, Jan. 30, 2002]

§ 4.413 Service of notice of appeal and of other documents.

(a) The appellant shall serve a copy of the notice of appeal and of any statement of reasons, written arguments, or briefs on each adverse party named in the decision from which the appeal is taken and on the Office of the Solicitor as identified in paragraph (c) of this section. Service must be accomplished in the manner prescribed in § 4.401(c) of this title not later than 15 days after filing the document.

(b) Failure to serve within the time required will subject the appeal to summary dismissal as provided in § 4.402 of this title.

(c)(1)(i) If the appeal is taken from a decision of the Director, Minerals Management Service, the appellant will serve the Associate Solicitor, Division of Mineral Resources, Office of the Solicitor, U.S. Department of the Interior, Washington, D.C. 20240.

(ii) If the appeal is taken from a decision of the Director, Bureau of Land Management, the appellant will serve:

(A) The Associate Solicitor, Division of Land and Water Resources, Office of the Solicitor, U.S. Department of the Interior, Washington, D.C. 20240, if the decision concerns the use and disposition of public lands, including land selections under the Alaska Native Claims Settlement Act, as amended;

(B) The Associate Solicitor, Division of Mineral Resources, Office of the Solicitor, U.S. Department of the Interior, Wash ington, D.C. 20240, if the decision concerns the use and disposition of mineral resources.

(c)(2) If the appeal is taken from a decision of other Bureau of Land Management (BLM) offices listed below (see § 1821.2–1(d) of this title), the appellant shall serve the appropriate official of the Office of the Solicitor as identified:

(i) BLM Alaska State Office, including all District and Area Offices within its area of jurisdiction: Regional Solicitor, Alaska Region, U.S. Department of the Interior, 4230 University Drive, Suite 300, Anchorage, AK 99508–4626;

(ii) BLM Arizona State Office, including all District and Area Offices within its area of jurisdiction:

Field Solicitor, U.S. Department of the Interior, Sandra Day O'Connor US Courthouse, Suite 404, 401 West Washington Street, SPC 44, Phoenix, AZ 85003-2151

(iii) BLM California State Office, including all District and Area Offices within its area of jurisdiction: Regional Solicitor, Pacific Southwest Region, U.S. Department of the Interior, 2800 Cottage Way, Room E–2753, Sacramento, CA 95825–1890;

(iv) BLM Colorado State Office, including all District and Area Offices within its area of jurisdiction: Regional Solicitor, Rocky Mountain Region, U.S. Department of the Interior, 755 Parfet Street, Suite 151, Lakewood, CO 80215;

(v) BLM Eastern States Office, including all District and Area Offices within its area of jurisdiction:

(A) The Associate Solicitor, Division of Land and Water Resources, Office of the Solicitor, U.S. Department of the Interior, Washington, D.C. 20240, if the decision concerns the use and disposition of public lands, including land selections under the Alaska Native Claims Settlement Act, as amended;

(B) The Associate Solicitor, Division of Mineral Resources, Office of the Solicitor, U.S. Department of the Interior, Wash ington, D.C. 20240, if the decision concerns the use and disposition of mineral resources.

(vi) BLM Idaho State Office, including all District and Area Offices within its area of jurisdiction: Field Solicitor, U.S. Department of the Interior, Federal Building & U.S. Courthouse, 550 West Fort Street, MSC 020, Boise, ID 83724;

(vii) BLM Montana State Office, including all District and Area Offices within its area of jurisdiction: Regular U.S. Mail: Field Solicitor, U.S. Department of the Interior, P.O. Box 31394, Billings, MT 59107–1394; Other Delivery Services: Field Solicitor, U.S. Department of the Interior, 316 North 26th Street, Room 3004, Billings, MT 59101;

(viii) BLM Nevada State Office, including all District and Area Offices within its area of jurisdiction: Regional Solicitor, Pacific Southwest Region, U.S. Department of the Interior, 2800 Cottage Way, Rm E–2753, Sacramento, CA 95825–1890;

(ix) BLM New Mexico State Office, including all District and Area Offices within its area of jurisdiction: Regular U.S. Mail: Field Solicitor, U.S. Department of the Interior, P.O. Box 1042, Santa Fe, NM 87504–1042; Other Delivery Services: Field Solicitor, U.S. Department of the Interior, 150 Washington Avenue #207, Santa Fe, NM 87501;

(x) BLM Oregon State Office, including all District and Area Offices within its area of jurisdiction: Regional Solicitor, Pacific Northwest Region, U.S. Department of the Interior, Lloyd 500 Building, Suite 607, 500 N.E. Multnomah St, Portland, OR 97232;

(xi) BLM Utah State Office, including all District and Area Offices within its area of jurisdiction: Field Solicitor, U.S. Department of the Interior, 6201 Federal Building, 125 South State Street, Salt Lake City, UT 84138-1180;

(xii) BLM Wyoming State Office, including all District and Area Offices within its area of jurisdiction: Regular U.S. Mail: Regional Solicitor, Rocky Mountain Region, U.S. Department of the Interior, P.O. Box 25007

(D–105), Denver Federal Center, Denver, CO 80225;
Other Delivery Services: Regional Solicitor, Rocky Mountain Region, U.S. Department of the Interior, 755 Parfet Street, Suite 151, Lakewood, CO 80215;
(3) If the appeal is taken from the decision of an administrative law judge, the appellant shall serve the attorney from the Office of the Solicitor who represented the Bureau of Land Management or the Minerals Management Service at the hearing or, in the absence of a hearing, who was served with a copy of the decision by the administrative law judge. If the hearing involved a mining claim on national forest land, the appellant shall serve the attorney from the Office of General Counsel, U.S. Department of Agriculture, who represented the U.S. Forest Service at the hearing or, in the absence of a hearing, who was served with a copy of the decision by the administrative law judge.
(4) Parties shall serve the Office of the Solicitor as identified in this paragraph until such time that a particular attorney of the Office of the Solicitor files and serves a Notice of Appearance or Substitution of Counsel. Thereafter, parties shall serve the Office of the Solicitor as indicated by the Notice of Appearance or Substitution of Counsel.
(d) Proof of such service as required by § 4.401(c) must be filed with the Board (address: Board of Land Appeals, Office of Hearings and Appeals, 801 North Quincy Street, Arlington, VA 22203), within 15 days after service unless filed with the notice of appeal.

[53 FR 13267, Apr. 22, 1988, as amended at 60 FR 58242, Nov. 27, 1995; 61 FR 40348, Aug. 2, 1996; 67 FR 4368, Jan. 30, 2002]

§ 4.414 Answers.

If any party served with a notice of appeal wishes to participate in the proceedings on appeal, he must file an answer within 30 days after service on him of the notice of appeal or statement of reasons where such statement was not included in the notice of appeal. If additional reasons, written arguments, or briefs, are filed by the appellant, the adverse party shall have 30 days after service thereof on him within which to answer them.
The answer must state the reasons why the answerer thinks the appeal should not be sustained. Answers must be filed with the Board (address: Board of Land Appeals, Office of Hearings and Appeals, 801 North Quincy Street, Arlington, VA 22203) and must be served on the appellant, in the manner prescribed in § 4.401(c), not later than 15 days thereafter. Proof of such service as required by § 4.401(c), must be filed with the Board (see address above) within 15 days after service. Failure to answer will not result in a default. If an answer is not filed and served within the time required, it may be disregarded in deciding the appeal, unless the delay in filing is waived as provided in § 4.401(a).

[36 FR 7186, Apr. 15 1971, as amended at 67 FR 4368, Jan. 30, 2002]

ACTIONS BY BOARD OF LAND APPEALS

§ 4.415 Request for hearings on appeals inv olving questions of fact.

Either an appellant or an adverse party may, if he desires a hearing to present evidence on an issue of fact, request that the case be assigned to an administrative law judge for such a hearing. Such a request must be made in writing and filed with the Board within 30 days after answer is due and a copy of the request should be served on the opposing party in the case. The allowance of a request for hearing is within the discretion of the Board, and the Board may, on its own motion, refer any case to an administrative law judge for a hearing on an issue of fact. If a hearing is ordered, the Board will specify the issues upon which the hearing is to be held and the hearing will be held in accordance with §§ 4.430 to 4.439, and the general rules in subpart B of this part.

SENDER: *COMPLETE THIS SECTION*

- Complete items 1, 2, and 3. Also complete item 4 if Restricted Delivery is desired.
- Print your name and address on the reverse so that we can return the card to you.
- Attach this card to the back of the mailpiece, or on the front if space permits.

1. Article Addressed to:

JEFFERY MARGETTA
348 EMDEN ST.
HENDERSON NV 89015-5675
9310/RE/AMC269706

COMPLETE THIS SECTION ON DELIVERY

A. Signature

x Jeff Margetta ☐ Agent ☐ Addressee

B. Received by *(Printed Name)* Jeff Margetta

C. Date of Delivery

D. Is delivery address different from item 1? ☐ Yes
If YES, enter delivery address below: ☐ No

RECEIVED
2014 JUL 28 P 4:21
PHOENIX, ARIZONA

3. Service Type

☐ Certified Mail® ☐ Priority Mail Express™
☐ Registered ☐ Return Receipt for Merchandise
☐ Insured Mail ☐ Collect on Delivery

4. Restricted Delivery? *(Extra Fee)* ☐ Yes

2. Article Number *(Transfer from service label)* 7013 2250 0000 8720 8627

PS Form 3811, July 2013 Domestic Return Receipt

UNITED STATES POSTAL SERVICE



First-Class Mail
Postage & Fees Paid
USPS
Permit No. G-10

• Sender: Please print your name, address, and ZIP+4® in this box•

U.S. DEPARTMENT OF THE INTERIOR
BUREAU OF LAND MANAGEMENT
ARIZONA STATE OFFICE
ONE NORTH CENTRAL AVENUE, SUITE 800
PHOENIX, AZ 85004-4427



United States Department of the Interior

BUREAU OF LAND MANAGEMENT
Arizona State Office
One North Central Avenue, Suite 800
Phoenix, Arizona 85004-4427
www.blm.gov/az/

JUL 18 2014

Supersedes Notice dated 2.18.14 RE

In Reply Refer To:
3800 (9310) RE
AMC369706

CERTIFIED MAIL – RETURN RECEIPT REQUESTED NO. 7013 2250 0000 8720 8627

NOTICE

JEFFERY MARGETTA
348 EMDEN ST.
HENDERSON, NV 89015-5675

This Notice Affects Those Claims Shown in the Block Below.

AMC369715
YELLOW BUCKET

Association Placer Mining Claims
Documentation or Amendments Required

The mining claims listed above are association placer mining claims that are over 20 acres in size. The claims were originally located with the required number of locators to meet the 20-acre per locator requirement. However, the claims are now held by a smaller group of claimants than originally located them and are therefore not in compliance with the legal requirements.

By law, each individual claimant is allowed to hold a maximum of 20 acres per claim. A corporation is considered to be a single entity that is allowed to hold a maximum of 20 acres per claim. In accordance with 43 CFR 3833.33 you may transfer, sell, or otherwise convey an association placer mining claim at any time to an equal or greater number of mining claimants. If you want to transfer an association placer claim to an individual or an association that is smaller in number than the association that located the claim you (a) must have discovered a valuable mineral deposit before the transfer; or (b) upon notice from the Bureau of Land Management (BLM), you must reduce the acreage of the claim, if necessary, so that you meet the 20-acre per locator limit.

In reviewing the case file for these claims it was noted that at the time of transfer to an individual or smaller number of locators than originally located the claims, BLM did not receive documentation supporting that a discovery of a valuable mineral deposit was made. Without this

documentation we cannot determine if the claims are being properly held by the correct number of claimants. Therefore, we are requiring that the appropriate documentation be submitted to BLM. We are enclosing a list to clarify what documentation must be provided to BLM to support the discovery of a valuable mineral deposit.

If you have the required documentation, dated **prior** to the date of transfer, you may file it with this office for review by a mineral examiner. If you do not have the proper documentation, you must amend the claims listed above, reducing the acreage to 20 acres per claimant, as is allowed by law.

We must receive either documentation supporting a discovery of a valuable mineral deposit, or amendments within 30 days of your receipt of this notice. If the required documentation or the amendments are not received within the 30-day timeframe the mining claims will be declared forfeited and void. If amendments are filed, there is a $10 BLM processing fee for each amendment. The amendments must also be filed with the county.

If additional information is required, please contact Rod Ebert at 602-417-9397. Please include your AMC serial number(s) on all correspondence.

Sincerely,

Michael J. Herrera

for

Rebecca Heick
Group Administrator
Lands and Minerals

Enclosure

SENDER: *COMPLETE THIS SECTION*

- Complete items 1, 2, and 3. Also complete item 4 if Restricted Delivery is desired.
- Print your name and address on the reverse so that we can return the card to you.
- Attach this card to the back of the mailpiece, or on the front if space permits.

1. Article Addressed to:

JEFFERY MARGETTA
348 EMDEN ST.
HENDERSON NV 89015-5675
9310/RE/AMC369706

COMPLETE THIS SECTION ON DELIVERY

A. Signature

X [signature] ☐ Agent ☐ Addressee

B. Received by *(Printed Name)* [illegible] C. Date of Delivery [illegible]

RECEIVED
BLM PHOENIX FIELD OFFICE
2014 JUL 21 P 3:34
PHOENIX, ARIZONA

D. Is delivery address different from item 1? ☐ Yes
If YES, enter delivery address below: ☐ No

3. Service Type
☐ Certified Mail® ☐ Priority Mail Express™
☐ Registered ☐ Return Receipt for Merchandise
☐ Insured Mail ☐ Collect on Delivery

4. Restricted Delivery? *(Extra Fee)* ☐ Yes

2. Article Number *(Transfer from service label)* 7013 2250 0000 8720 7675

PS Form 3811, July 2013 Domestic Return Receipt

UNITED STATES POSTAL SERVICE



First-Class Mail
Postage & Fees Paid
USPS
Permit No. G-10

• Sender: Please print your name, address, and ZIP+4® in this box•

U.S. DEPARTMENT OF THE INTERIOR
BUREAU OF LAND MANAGEMENT
ARIZONA STATE OFFICE
ONE NORTH CENTRAL AVENUE, SUITE 800
PHOENIX, AZ 85004-4427

United States Department of the Interior

BUREAU OF LAND MANAGEMENT
Arizona State Office
One North Central Avenue, Suite 800
Phoenix, Arizona 85004-4427
www.blm.gov/az/

JUL 11 2014

Superseded by Notice dated 7-18-14 RE

In Reply Refer To:
3800 (9310) RE
~~AMC369706~~

CERTIFIED MAIL – RETURN RECEIPT REQUESTED NO. 7013 2250 0000 8720 7675

NOTICE

JEFFERY MARGETTA 348 EMDEN ST. HENDERSON, NV 89015-5675	: : :	This Notice Affects Those Claims Shown in the Block Below.

AMC369715
YELLOW BUCKET

Transfer of Association Placer Mining Claims
Amendments Required

The Bureau of Land Management (BLM) Arizona State Office received a conveyance document transferring ownership of the above listed mining claims.

The mining claims being transferred are association placer mining claims. The claims are being transferred to a smaller number of claimants than originally located the claims.

By law, each individual claimant is allowed to hold a maximum of 20 acres per claim. A corporation is considered to be a single entity that is allowed to hold a maximum of 20 acres per claim. In accordance with 43 CFR 3833.33, you may transfer, sell, or otherwise convey an association placer mining claim at any time to an EQUAL or greater number of mining claimants. However, if the claim is transferred to a smaller number of claimants you (a) must have discovered a valuable mineral deposit before the transfer; or (b) upon notice from BLM, you must reduce the acreage of the claim, if necessary, so that you meet the 20-acre per locator limit.

The BLM is therefore requiring that an amendment be filed for each claim listed above, in accordance with 43 CFR 3833.33, reducing the claims acreage to meet the 20-acre per claimant limit, as is authorized by law; or submit appropriate documentation supporting that there was a

discovery of a valuable mineral deposit prior to the date of transfer. We are enclosing a guide to clarify what documentation must be provided to BLM to support a discovery of a valuable mineral deposit. The documentation will be reviewed by a mineral examiner to determine adequacy.

We must receive either the amendments or documentation of discovery of a valuable mineral deposit within 30 days of your receipt of this notice. If the amendments or the required documentation are not received within the 30-day timeframe the mining claims will be declared forfeited and void. If amendments are filed, there is a $10 BLM processing fee for each amendment. The amendments must also be filed with the county.

If additional information is required, please contact Rod Ebert at 602-417-9397. Please include your AMC serial number(s) on all correspondence.

Sincerely,

Rebecca Heick
Group Administrator
Lands and Minerals

Enclosure

REQUIREMENTS FOR TRANSFERRING ASSOCIATION PLACER MINING CLAIMS

Under the Mining Law of 1872, 30 U.S.C. 36, an "association of persons" may locate placer mining claims in excess of 20 acres in size. The Bureau of Land Management's (BLM) regulations at 43 CFR 3833.33(a) allow mining claimants to transfer or convey an association placer claim to a smaller number of owners than originally located the claim, including a single owner, under certain conditions.

What are the restrictions on transferring or conveying an association placer mining claim to a smaller number of owners than originally located the claim?

Under the BLM's regulations at 43 CFR 3833.33(a), it is permissible to transfer or convey an association placer claim over 20 acres in size to a smaller number of owners than originally locate the claim only if a "discovery of a valuable mineral deposit" was made within the limits of the claim prior to the date of transfer.

What does "discovery of a valuable mineral deposit" mean?

For purposes of the Mining Law, "discovery of a valuable mineral deposit" means that minerals have been found within the boundaries of the mining claim and that the evidence is of such a character that a person of ordinary prudence would be justified in the further expenditure of his labor and means, with a reasonable prospect of success, in developing a valuable mine.

In addition, for a discovery to exist the deposit must be marketable; that is, of such value that it can be mined, removed and disposed of at a profit.

A discovery has not been made until sufficient work has been done to show that the material can be produced and sold at a profit under conditions present at the time of transfer. The mineral deposit possessing in and of itself a present or prospective value for mining purposes must be actually and physically exposed in sufficient quantities to justify development of the mining claim through actual mining operations. **If the deposit requires additional exploration to delineate the ore reserves and determine grade or quality before development may be confidently started, a discovery has not been made.**

Sampling must have occurred on the subject claim. You will need several quantitative samples to adequately show a discovery of an association placer mining claim. Sampling should be done at as many places on the claim as may be necessary to establish the continuity and extent of the deposit. Until sampling has been completed, it is rarely possible to develop anything more than an informed guess as to the nature of any deposit. There must be something beyond a mere surmise, speculation, belief, or geological theory or impression of the existence of minerals on a mining claim to constitute a discovery of a valuable mineral deposit that would satisfy the regulations for transferring or conveying an association placer mining claim. Mere indications of existence of minerals within the boundaries of the claim or on adjoining lands are not sufficient to support a discovery of a valuable mineral deposit.

What information should I provide to the BLM to support that my association placer mining claim(s) had a discovery of a valuable mineral deposit at the time of transfer or conveyance?

Although the BLM's analysis is made on a case-by-case basis, the following information will be helpful to the BLM to support that a discovery of a valuable mineral deposit existed on the association placer mining claim(s) prior to the date of transfer.

1. A map showing the claim location and claim boundary.
2. Sampling information
    a. Map showing sampling locations
    b. Sample volume and interval
    c. Material sampled
    d. Raw gold recovered and raw gold weight (grams/bank cubic yards)
    e. Raw gold value ($/bank cubic yard)
        i. Using the price of gold per Troy ounce at the time the discovery was made
        ii. Gold value must be adjusted for fineness as placer gold is never 100% pure
3. Reserve Estimate
    a. Map showing deposit boundaries
    b. Method used to calculate reserve estimate
    c. Cut-off grade
4. Development Costs ($/bank cubic yard)
    a. Road construction
    b. Exploration
    c. Mobilization
    d. Ponds
    e. Stripping
    f. Plant construction
    g. Buildings
    h. Pipe/couplings
    i. Demobilization
5. Cost of Equipment – list all equipment and the cost less salvage value
6. Cost of Operation ($/bank cubic yard) – equipment operation, labor and supplies
7. Reclamation costs

SENDER: *COMPLETE THIS SECTION*

- Complete items 1, 2, and 3. Also complete item 4 if Restricted Delivery is desired.
- Print your name and address on the reverse so that we can return the card to you.
- Attach this card to the back of the mailpiece, or on the front if space permits.

1. Article Addressed to:

BLM

2014 JUN 27 P 2:02

WILLIAM WIELGUS
PO BOX 257
WICKENBURG, AZ 85358-0257
9310/RE/AMC369706/369938/370046/
370774

PHOENIX, ARIZONA

COMPLETE THIS SECTION ON DELIVERY

A. Signature

X W W

☐ Agent
☐ Addressee

B. Received by *(Printed Name)* RECEIVED WILGUS C. Date of Delivery

7 SATE OFFICE 6/25/14

D. Is delivery address different from item 1? ☐ Yes
If YES, enter delivery address below: ☐ No

3. Service Type

☐ Certified Mail® ☐ Priority Mail Express™
☐ Registered ☐ Return Receipt for Merchandise
☐ Insured Mail ☐ Collect on Delivery

4. Restricted Delivery? *(Extra Fee)* ☐ Yes

2. Article Number
(Transfer from service label) 7013 2250 0000 8721 7308

PS Form 3811, July 2013 Domestic Return Receipt

UNITED STATES POSTAL SERVICE

First-Class Mail
Postage & Fees Paid
USPS
Permit No. G-10

• Sender: Please print your name, address, and ZIP+4® in this box•

U.S. DEPARTMENT OF THE INTERIOR
BUREAU OF LAND MANAGEMENT
ARIZONA STATE OFFICE
ONE NORTH CENTRAL AVENUE, SUITE 800
PHOENIX, AZ 85004-4427

United States Department of the Interior

BUREAU OF LAND MANAGEMENT
Arizona State Office
One North Central Avenue, Suite 800
Phoenix, Arizona 85004-4427
www.blm.gov/az/

JUN 20 2014

In Reply Refer To:
3800 (9310) RE
AMC369706 AMC369938 AMC370046 AMC370774

CERTIFIED MAIL – RETURN RECEIPT REQUESTED NO. 7013 2250 0000 8721 7308

NOTICE

WILLIAM WIELGUS PO BOX 257 WICKENBURG, AZ 85358-0257	: : :	This Notice Affects Those Claims Shown in the Block Below.

AMC369712, AMC369954, AMC370046, AMC370783
OPEN BUCKET, ROCK ON, RANGER RUN, GOLD ACCORD

Association Placer Mining Claims
Documentation or Amendments Required

The mining claims listed above are association placer mining claims that are over 20 acres in size. The claims were originally located with the required number of locators to meet the 20-acre per locator requirement. However, the claims are now held by a smaller group of claimants than originally located them and are therefore not in compliance with the legal requirements.

By law, each individual claimant is allowed to hold a maximum of 20 acres per claim. A corporation is considered to be a single entity that is allowed to hold a maximum of 20 acres per claim. In accordance with 43 CFR 3833.33 you may transfer, sell, or otherwise convey an association placer mining claim at any time to an equal or greater number of mining claimants. If you want to transfer an association placer claim to an individual or an association that is smaller in number than the association that located the claim you (a) must have discovered a valuable mineral deposit before the transfer; or (b) upon notice from BLM, you must reduce the acreage of the claim, if necessary, so that you meet the 20-acre per locator limit.

In reviewing the case file for these claims it was noted that at the time of transfer to an individual or smaller number of locators than originally located the claims, BLM did not receive documentation supporting that a discovery of a valuable mineral deposit was made. Without this

documentation we cannot determine if the claims are being properly held by the correct number of claimants. Therefore, we are requiring that the appropriate documentation be submitted to BLM. We are enclosing a guide to clarify what documentation must be provided to BLM to support the discovery of a valuable mineral deposit.

If you have the required documentation, dated **prior** to the date of transfer, you may file it with this office for review. If you do not have the proper documentation, you must amend the claims listed above, reducing the acreage to 20 acres per claimant, as is allowed by law.

We must receive either documentation supporting a discovery of a valuable mineral deposit, or amendments within 30 days of your receipt of this notice. If the required documentation or the amendments are not received within the 30-day timeframe the mining claims will be declared forfeited and void. If amendments are filed, there is a $10 BLM processing fee for each amendment. The amendments must also be filed with the county.

If additional information is required, please contact Rod Ebert at 602-417-9397. Please include your AMC serial number(s) on all correspondence.

Sincerely,

Michael J Wiener

EOC Rebecca Heick
Group Administrator
Lands and Minerals

Enclosure

REQUIREMENTS FOR TRANSFERRING ASSOCIATION PLACER MINING CLAIMS

Under the Mining Law of 1872, 30 U.S.C. 36, an "association of persons" may locate placer mining claims in excess of 20 acres in size. The Bureau of Land Management's (BLM) regulations at 43 CFR 3833.33(a) allow mining claimants to transfer or convey an association placer claim to a smaller number of owners than originally located the claim, including a single owner, under certain conditions.

What are the restrictions on transferring or conveying an association placer mining claim to a smaller number of owners than originally located the claim?

Under the BLM's regulations at 43 CFR 3833.33(a), it is permissible to transfer or convey an association placer claim over 20 acres in size to a smaller number of owners than originally locate the claim only if a "discovery of a valuable mineral deposit" was made within the limits of the claim prior to the date of transfer.

What does "discovery of a valuable mineral deposit" mean?

For purposes of the Mining Law, "discovery of a valuable mineral deposit" means that minerals have been found within the boundaries of the mining claim and that the evidence is of such a character that a person of ordinary prudence would be justified in the further expenditure of his labor and means, with a reasonable prospect of success, in developing a valuable mine.

In addition, for a discovery to exist the deposit must be marketable; that is, of such value that it can be mined, removed and disposed of at a profit.

A discovery has not been made until sufficient work has been done to show that the material can be produced and sold at a profit under conditions present at the time of transfer. The mineral deposit possessing in and of itself a present or prospective value for mining purposes must be actually and physically exposed in sufficient quantities to justify development of the mining claim through actual mining operations. **If the deposit requires additional exploration to delineate the ore reserves and determine grade or quality before development may be confidently started, a discovery has not been made.**

Sampling must have occurred on the subject claim. You will need several quantitative samples to adequately show a discovery of an association placer mining claim. Sampling should be done at as many places on the claim as may be necessary to establish the continuity and extent of the deposit. Until sampling has been completed, it is rarely possible to develop anything more than an informed guess as to the nature of any deposit. There must be something beyond a mere surmise, speculation, belief, or geological theory or impression of the existence of minerals on a mining claim to constitute a discovery of a valuable mineral deposit that would satisfy the regulations for transferring or conveying an association placer mining claim. Mere indications of existence of minerals within the boundaries of the claim or on adjoining lands are not sufficient to support a discovery of a valuable mineral deposit.

What information should I provide to the BLM to support that my association placer mining claim(s) had a discovery of a valuable mineral deposit at the time of transfer or conveyance?

Although the BLM's analysis is made on a case-by-case basis, the following information will be helpful to the BLM to support that a discovery of a valuable mineral deposit existed on the association placer mining claim(s) prior to the date of transfer.

1. A map showing the claim location and claim boundary.
2. Sampling information
    a. Map showing sampling locations
    b. Sample volume and interval
    c. Material sampled
    d. Raw gold recovered and raw gold weight (grams/bank cubic yards)
    e. Raw gold value ($/bank cubic yard)
        i. Using the price of gold per Troy ounce at the time the discovery was made
        ii. Gold value must be adjusted for fineness as placer gold is never 100% pure
3. Reserve Estimate
    a. Map showing deposit boundaries
    b. Method used to calculate reserve estimate
    c. Cut-off grade
4. Development Costs ($/bank cubic yard)
    a. Road construction
    b. Exploration
    c. Mobilization
    d. Ponds
    e. Stripping
    f. Plant construction
    g. Buildings
    h. Pipe/couplings
    i. Demobilization
5. Cost of Equipment – list all equipment and the cost less salvage value
6. Cost of Operation ($/bank cubic yard) – equipment operation, labor and supplies
7. Reclamation costs

United States Department of the Interior

BUREAU OF LAND MANAGEMENT
Arizona State Office
One North Central Avenue, Suite 800
Phoenix, Arizona 85004-4427
www.blm.gov/az/

APR 1 4 2014

In Reply Refer To:
3800 (9310) RE
AMC369706

CERTIFIED MAIL – RETURN RECEIPT REQUESTED NO. 7013 2250 0000 8720 5749

NOTICE

MUSTAPHA MIAL
3851 HAZELWOOD ST.
LAS VEGAS, NV 89119-7170

This Notice Affects Those Claims Shown in the Block Below.

AMC369713
RICH GOLD

Transfer of Association Placer Mining Claims
Amendments Required

The Bureau of Land Management (BLM) Arizona State Office received a conveyance document transferring ownership of the above listed mining claims.

The mining claims being transferred are association placer mining claims. The claims are being transferred to a smaller number of claimants than originally located the claims.

By law, each individual claimant is allowed to hold a maximum of 20 acres per claim. A corporation is considered to be a single entity that is allowed to hold a maximum of 20 acres per claim. In accordance with 43 CFR 3833.33, you may transfer, sell, or otherwise convey an association placer mining claim at any time to an EQUAL or greater number of mining claimants. However, if the claim is transferred to a smaller number of claimants you (a) must have discovered a valuable mineral deposit before the transfer; or (b) upon notice from BLM, you must reduce the acreage of the claim, if necessary, so that you meet the 20-acre per locator limit.

The BLM is therefore requiring that an amendment be filed for each claim listed above, in accordance with 43 CFR 3833.33, reducing the claims acreage to meet the 20-acre per claimant limit, as is authorized by law; or submit appropriate documentation showing that there was a

discovery of a valuable mineral deposit prior to the date of transfer. We are enclosing a guide to clarify what documentation must be provided to BLM to show discovery of a valuable mineral deposit. The documentation will be reviewed by a geologist to determine adequacy.

We must receive either the amendments or documentation of discovery of a valuable mineral deposit within 30 days of your receipt of this notice. If the amendments or the required documentation are not received within the 30-day timeframe the mining claims will be declared forfeited and void. If amendments are filed, there is a $10 BLM processing fee for each amendment. The amendments must also be filed with the county.

If additional information is required, please contact Rod Ebert at 602-417-9397. Please include your AMC serial number(s) on all correspondence.

Rebecca Heick

Rebecca Heick
Group Administrator
Lands and Minerals

DISCOVERY OF A VALUABLE MINERAL DEPOSIT

In accordance with 43 CFR 3833.33(a), a discovery is required before an association placer claim can be conveyed to a smaller number of owners than originally located the claim or to a single owner.

What if I convey my association placer to a corporation?

Because a corporation is an individual, any association placer claim, acquired by a corporation must be supported by a discovery of a valuable mineral deposit prior to the date of acquisition.

Although it is permissible for an individual to acquire an association placer claim over 20 acres in size, it is essential that there were sufficient individual locators to make the original location, and furthermore, that a discovery of a valuable mineral deposit was made within the limits of the claim prior to the date of transfer 43 CFR 3833.33(a).

What is a discovery?

Two basic rules of discovery have been formulated by the Secretary of the Interior.

The prudent man rule provides that a discovery has been made "where minerals have been found and the evidence is of such a character that a person of ordinary prudence would be justified in the further expenditure of his labor and means, with a reasonable prospect of success, in developing a valuable mine .... ".

The marketability rule provides that for a discovery to exist, the claimant "must show that by reason of accessibility, *bona fides* in development, proximity to market, existence of present demand, and other factors, the deposit is of such value that it can be mined, removed and disposed of at a profit."

How does this pertain to an association placer claim?

Because most of the association placer claims in Arizona are located for gold, this information will pertain to gold placer claims. However the legal concept applies to other mineral commodities as well.

To satisfy the prudent man rule gold must be exposed in sufficient quantities to justify development of the claim through actual mining operations.

The marketability role of discovery states that a discovery has been made if the deposit is of such value that it can be mined, removed and disposed of at a profit.

Mere indications of existence of placer mineral within the boundaries of the claim are not sufficient. To constitute a valid discovery there must be actually and physically exposed within the limits of the claim a gold placer deposit possessing in and of itself a present or prospective

value for mining purposes. The particular deposit actually disclosed within the limits of the claim must be the one as to which there is a reasonable prospect of success in developing a valuable mine.

It cannot be said as a matter of law how much gold must be found in order to constitute a discovery, but there must be something beyond a mere guess on the part of the miner. A mere surmise, speculation, belief, or geological theory or impression of the existence of minerals on a claim is not sufficient. A mere indication is not sufficient, nor is the discovery of mineral outside the boundaries of the claim. A discovery has not been made until sufficient work has been done to show that the material can be produced and sold at a profit under conditions present at the time of transfer.

One discovery is required to support a placer location, whether it is a 20 acre claim by an individual or of 160 acres by an association of persons. The locator must, however, show the mineral character of each 10-acre tract of the claim. A discovery on one 10-acre portion of a placer claim does not establish the mineral character of the entire claim. Mineral-in-character may be based on geologic inference from adjoining lands and a reasonable opportunity for profitable extraction.

What information should I provide BLM to indicate that my association claim(s) had a discovery of a valuable mineral deposit at the time of conveyance?

It is difficult to lay down specific rules by which to determine whether a valid discovery has been made, and each case must be determined with reference to the special facts and conditions shown to exist in the particular mining district where a claim is located. A gold placer deposit may not be a valuable ore deposit if the cost of extracting the gold exceeds the value of the gold its self. It is what is exposed on each claim that matters most. Historical interest and production, while interesting, do not take the place of an actual discovery.

In order to qualify as a discovery of a valuable mineral deposit it must be established that the deposit can be mined and sold at a profit and that development and mining operations may proceed with reasonable confidence.

If the deposit requires additional exploration to delineate the ore reserves and determine grade or quality before development may be confidently started, **a discovery has not been made.**

What you should provide to BLM to show your discovery of a valuable mineral deposit (**the information must be dated prior to the date of transfer**) –

- Claim location map
- Claim boundary map
- Map showing sample locations
  - Sampling must have occurred on the subject claim. You will need several quantitative samples to adequately show a discovery of a placer mining claim. Sampling should be done at as many places on the claim as may be necessary to establish the continuity and extent of the deposit. Until sampling has been completed, it is rarely possible to develop anything more than an informed guess as to the nature of any deposit. As part of your sampling data you should be able to provide BLM with:
    - -sample volume,
    - -sample interval,
    - -material sampled,
    - -raw gold recovered,
    - -raw gold weight (grams/bank cubic yards),
    - -raw gold value ($/bank cubic yard) (using the price of gold per Troy ounce at the time the discovery was made),
    - -gold value must be adjusted for fineness because placer gold is never 100% pure.
- Reserve estimate
  - Method used to calculate reserve estimate
  - Cut-off grade
- Map showing deposit boundaries
- Cost of operation ($/bank cubic yard)
  - Equipment operation
  - Labor

Supplies
Cost of all equipment (list equipment)
Less salvage value
Development/Reclamation Costs ($/bank cubic yard)
Road construction
Exploration
Mobilization
Ponds
Stripping
Plant construction
Buildings
Pipe/couplings
Demobilization
Reclamation

What will BLM do with this information?

BLM will place the information into the lead file for your mining claim or group of mining claims so that it is available for the review by our mining staff, when needed.

Can BLM guarantee that the information that I provide will be kept confidential?

Information that you want to have kept confidential must be marked with the word CONFIDENTIAL on each page. Please be aware that simply marking something with the word "confidential" does not necessarily make it so. The information must meet the requirements contained within 43 CFR 2, and 43 CFR 2, Appendix E.

English Customer Service USPS Mobile Register / Sign In

USPS.COM Search USPS.com or Track Packages Subr

Quick Tools Ship a Package Send Mail Manage Your Mail Shop Business Solutions

USPS Tracking™

Customer Service ›
Have questions? We're here to help.

Tracking Number: 70132250000087205749

Product & Tracking Information

Postal Product:

Features:
Certified Mail™

Available Actions

DATE & TIME	STATUS OF ITEM	LOCATION
April 21, 2014 , 9:37 am	**Delivered**	**PHOENIX, AZ 85004**
Your item was delivered at 9:37 am on April 21, 2014 in PHOENIX, AZ 85004.		
April 21, 2014 , 7:05 am	Out for Delivery	PHOENIX, AZ 85034
April 21, 2014 , 6:55 am	Sorting Complete	PHOENIX, AZ 85034
April 21, 2014 , 6:29 am	Arrival at Unit	PHOENIX, AZ 85034
April 21, 2014 , 2:49 am	Processed through USPS Sort Facility	PHOENIX, AZ 85026
April 20, 2014 , 4:55 pm	Processed through USPS Sort Facility	PHOENIX, AZ 85026
April 19, 2014 , 5:23 pm	Processed through USPS Sort Facility	LAS VEGAS, NV 89199
April 18, 2014 , 7:44 pm	Processed through USPS Sort Facility	LAS VEGAS, NV 89199
April 17, 2014 , 2:31 am	Processed through USPS Sort Facility	LAS VEGAS, NV 89199
April 16, 2014 , 6:05 pm	Depart USPS Sort Facility	LAS VEGAS, NV 89199
April 16, 2014 , 2:13 pm	Processed through USPS Sort Facility	LAS VEGAS, NV 89199
April 16, 2014 , 7:54 am	Depart USPS Sort Facility	PHOENIX, AZ 85026
April 15, 2014 , 9:44 pm	Processed through USPS Sort Facility	PHOENIX, AZ 85026

Track Another Package

What's your tracking (or receipt) number?

Track It

AMC 364281
Amc 361175
AMC 369706

United States Department of the Interior

BUREAU OF LAND MANAGEMENT
Arizona State Office
One North Central Avenue, Suite 800
Phoenix, Arizona 85004-4427
www.blm.gov/az/
December 19, 2012

In Reply Refer To:
3800 (9310) TS
AMC364281,AMC361175,AMC369706

CERTIFIED MAIL - RETURN RECEIPT REQUESTED No. 7012 2210 0000 8675 2117

DECISION

DAVID JONES
400 S BARFIELD DR
MARCO ISLAND, FL 34145

This Decision Affects Those Claims Shown in the Block Below.

AMC364283,AMC364284,AMC369710, AMC 361189
LOST DUTCHMAN #1, #2,SEAGRAMS,GOLDBUCKET

MINING CLAIM(S) DECLARED FORFEITED

The mining claim(s) listed above has/have been declared forfeited for failure to file the required maintenance fee payment or small miner's maintenance fee waiver (waiver) on or before September 1, 2012.

Claimants are required to pay an annual non-refundable maintenance fee of $140, or submit a waiver, on or before September 1 of each year. There is no grace period and late filings cannot be accepted. These requirements were established by 30 (United States Code) 28-f-k, as amended, and 43 Code of Federal Regulations (CFR) 3834 and 3835.

Our records show that we did receive either a maintenance fee payment or a waiver for the above listed mining claim(s); however your document was received after September 1, 2012. Therefore, the claim(s) is/are forfeited. If you paid a late maintenance fee, it will be refunded at the conclusion of the 30 days appeal period.

This decision does not relieve you of the liability for reclamation of all areas disturbed by your activities on lands covered by the subject mining claim(s) and/or site(s). After you complete the reclamation, you must notify the authorized officer of the appropriate surface managing agency so that the authorized officer may conduct a final site inspection and determine whether you may be released from liability. If you fail to reclaim the land to the satisfaction of the authorized

ENTERED INTO COMPUTER
2/13/2013 TS

officer, the surface management agency may cite you for noncompliance under its surface management regulations.

For land administered by the Bureau of Land Management (BLM), if you fail to reclaim the land to the satisfaction of the authorized officer as required in 43 CFR Subpart 3809, BLM will issue an order of noncompliance under 43 CFR 3809.601(a). If you fail to comply with the noncompliance order, BLM may take further action under 43 CFR 3809.604. Failure to conduct reclamation is a prohibited act that may subject you to criminal penalties. See 43 CFR 3809.605(h) and 43 CFR 3809.700.

Appeal Procedures

This decision may be appealed to the Interior Board of Land Appeals, Office of the Secretary, in accordance with the regulations contained in 43 CFR, Part 4, and the enclosed Form 1842-1. If an appeal is taken, your notice of appeal must be filed in this office (at the above address) within 30 days from receipt of this decision. The appellant has the burden of showing that the decision appealed from is in error.

If you wish to file a petition pursuant to regulation 43 CFR 4.21 (58 FR 4939, January 19, 1993) for a stay of the effectiveness of this decision during the time that your appeal is being reviewed by the Board, the petition for a stay must accompany your notice of appeal. A petition for a stay is required to show sufficient justification based on the standards listed below. Copies of the notice of appeal and petition for a stay must also be submitted to each party named in this decision and to the Interior Board of Land Appeals and to the appropriate Office of the Solicitor (see 43 CFR 4.413) at the same time the original documents are filed with this office. If you request a stay, you have the burden of proof to demonstrate that a stay should be granted.

Standards for Obtaining a Stay

Except as otherwise provided by law or other pertinent regulation, a petition for a stay of a decision pending appeal shall show sufficient justification based on the following standards:

(1) The relative harm to the parties if the stay is granted or denied,
(2) The likelihood of the appellant's success on the merits,
(3) The likelihood of immediate and irreparable harm if the stay is not granted, and
(4) Whether the public interest favors granting the stay.

Please include your AMC serial number(s) on all correspondence. If additional information is required, please call Tony Smith @ 602-417-9355.

Rebecca Heick

Rebecca Heick
Group Administrator
Lands and Minerals

Enclosure
Appeal Form 1842-1

SENDER: *COMPLETE THIS SECTION*

- Complete items 1, 2, and 3. Also complete item 4 if Restricted Delivery is desired.
- Print your name and address on the reverse so that we can return the card to you.
- Attach this card to the back of the mailpiece, or on the front if space permits.

1. Article Addressed to:

DAVID JONES
400 S BARFIELD DR
MARCO ISLAND, FL 34145

AMC364281,AMC365675,AMC369706
(TS) A2931

RECEIVED
2012 DEC 27 P 1:0
PHOENIX, ARIZ

COMPLETE THIS SECTION ON DELIVERY

A. Signature
X Sandra Jones ☐ Agent ☑ Addressee

B. Received by *(Printed Name)* S. Jones
C. Date of Delivery 12/22/12

D. Is delivery address different from item 1? ☐ Yes
If YES, enter delivery address below: ☐ No

3. Service Type
☐ Certified Mail ☐ Express Mail
☐ Registered ☐ Return Receipt for Merchandise
☐ Insured Mail ☐ C.O.D.

4. Restricted Delivery? *(Extra Fee)* ☐ Yes

2. Article Number *(Transfer from service label)* 7012 2210 0000 8675 2117

PS Form 3811, February 2004 Domestic Return Receipt 102595-02-M-1540

Form 3830-2
(January 2004)

UNITED STATES DEPARTMENT OF THE INTERIOR
BUREAU OF LAND MANAGEMENT

FORM APPROVED
OMB NO. 1004-0114
Expires: December 31, 2006

MAINTENANCE FEE WAIVER CERTIFICATION

SEE INSTRUCTIONS ON REVERSE

1. This small miner waiver is filed for the assessment year beginning at noon on September 1, 2012 and ending at noon on September 1, 2013
2. The undersigned and all related parties owned ten or fewer mining claims, mill, or tunnel sites located and maintained on Federal lands in the United States of America on September 1, 2012
3. The undersigned have performed the assessment work **required by law** for each mining claim listed **prior to filing this waiver** and understand that by filing this form; an affidavit of assessment work **must** be recorded by the December 30th following the filing of this waiver.
4. The undersigned understand that if the assessment work obligation has not yet come due under 30 U.S.C. 28 (for those claims in their first assessment year only); a notice of intent to hold reciting this condition **must** be recorded by the December 30th following the filing of this waiver.
5. The undersigned understand that mill and tunnel sites may also be listed upon this waiver and be waived from payment of the maintenance fee; and that a notice of intent to hold for these sites is required to be recorded by the December 30th immediately following the filing of this waiver.
6. The undersigned understand and acknowledge that pursuant to 43 U.S.C. 1212 and 18 U.S.C. 1001; the filing or recording of a false, fictitious, or fraudulent document with the Bureau of Land Management may result in a fine of up to $250,000, a prison term not to exceed five years, or both.
7. The mining claims, mill or tunnel sites for which this waiver from payment of the maintenance fees is requested are:

	CLAIM OR SITE NAME	BLM RECORDATION SERIAL NUMBER
1.	Lost Dutchman #1	AMC 364 283
2.	Lost Dutchman #2	AMC 364 284
3.	Seagrams	AMC 361 189
4.	Gold Bucket	AMC 368 710
5.		
6.		
7.		
8.		
9.		
10.		

RECEIVED
2012 NOV 5 P 1:58
AZ-PHOENIX-FIELD OFFICE

RECEIVED
2012 SEP 24 P 1:38
AZ-PHOENIX-FIELD OFFICE

TIMELY FILED

The owner(s) (claimants) of the above mining claims and sites are:

David G. Jones
(Owner's Name - Please Print)

David G. Jones
(Owner's Signature)

400 S Barfield Drive
(Street or P.O. Box)

Marco Island FL 34145
(City) (State) (Zip Code)

doccdavejones.com
Ph # (239) 216-0784

(Owner's Name - Please Print)

(Owner's Signature)

RECEIVED
2012 SEP 24 P 1:38
AZ-PHOENIX-FIELD OFFICE

UNTIMELY FILED

(Street or P.O. Box)

(City) (State) (Zip Code)

(Owner's Name - Please Print)

(Owner's Signature)

(Street or P.O. Box)

(City) (State) (Zip Code)

(Continued on page 2)

untimely filed.

2/13/2013 TS

ENTERED INTO COMPUTER

(Owner's Name - Please Print)	(Owner's Signature)		
(Street or P.O. Box)	(City)	(State)	(Zip Code)
(Owner's Name - Please Print)	(Owner's Signature)		
(Street or P.O. Box)	(City)	(State)	(Zip Code)
(Owner's Name - Please Print)	(Owner's Signature)		
(Street or P.O. Box)	(City)	(State)	(Zip Code)
(Owner's Name - Please Print)	(Owner's Signature)		
(Street or P.O. Box)	(City)	(State)	(Zip Code)

RECEIVED
PHOENIX, AZ
2012 NOV -9 P 2:58
LAND OFFICE

INSTRUCTIONS

1. This certification is made under the provisions of § 1744 of Title 43 and § 28-28k of Title 30 of the United States Code; and the regulations thereunder (43 CFR Part 3830).
2. The claimant(s) **must** fill in the dates in paragraph 1 for the beginning and ending of the assessment year for which this waiver is sought.
3. The claimant(s) **must** fill in the date in paragraph 2 for the beginning of the assessment year for which this waiver is sought.
4. All claim and site names and Bureau of Land Management (BLM) serial numbers **must** be listed for the mining claims, mill sites, and tunnel sites for which the waiver is sought.
5. All owners of the mining claims, mill sites, and tunnel sites and their addresses **must** be given.
6. This waiver form *must be signed by all the claimants or their designated* agent, in original form. If an agent is designated, a notarized designation of agent, signed by all of the claimants with proper address given, **must** be submitted with this waiver.
7. This form **must** be filed no later than September 1st for the upcoming assessment year in the BLM State Office where the mining claims or sites are recorded, or the waiver cannot be granted by the BLM. (Example: to obtain a waiver for the assessment year 2000, which begins at noon on September 1, 1999, you **must** qualify for and file for a waiver no later than September 1, 1999, in the proper BLM State Office).
8. For all mining claims which require assessment work, you **must** record an *affidavit of labor on or before the December 30th immediately following the* filing of this waiver. For all other mining claims or sites waived, you must record a notice of intent to hold on or before the December 30th immediately following the filing of this waiver.
9. Mill and tunnel sites may also be listed upon this waiver and be waived from payment of the maintenance fee. A notice of intent to hold for these sites is required to be filed by the December 30th following the filing of this waiver.

NOTICE/BURDEN HOURS STATEMENT

The Privacy Act of 1974, *as amended,* and the regulation in 43 CFR 2.48(d) provide that you be furnished the following information in connection with the information required by this certification of waiver from rental fees.

AUTHORITY: 30 U.S.C. 28-28k; 43 U.S.C. 1201, 1457, 1740, and 1744; and 43 CFR 3830.

PRINCIPLE PURPOSE: This information is to be used to verify that the owner(s) (claimants) of a mining claim has complied with 30 U.S.C. 28f and is entitled to perform assessment work in lieu of paying the maintenance fee for the mining claims listed on this form.

ROUTINE USE: (1) Adjudication of the claimant(s) certification of waiver from paying the maintenance fee otherwise required by 30 U.S.C. 28f. (2) Disclosure may be made to appropriate Federal agencies when location is made within the agency's geographic area of responsibility. (3) Information from the record and/or the record will be transferred to the appropriate Federal, State, or local agency, or a member of the public in response to a specific request for pertinent information. (4) Information may also be provided to the Department of Justice or in a proceeding before a court or adjudicative body; or to Federal, State, local or foreign agencies when needed for enforcement of civil or criminal codes or applicable regulations concerning title rights upon the public land.

EFFECT OF NOT PROVIDING INFORMATION: Disclosure of this information is required by 30 U.S.C. 28f and 43 CFR Part 3830 for those qualified claimants wishing to take the small miner waiver allowed. Failure to supply the information required in this form to support the claimants certification of waiver from payment of the otherwise required maintenance fees will result in the waiver being disallowed and the mining claims subject to forfeiture by BLM under 30 U.S.C. 28i.

The Paperwork Reduction Act of 1995 requires us to inform you that:

This information is being collected to allow the BLM to determine if you qualify for a waiver from the payment of $100 per mining claim or site maintenance fee established in 30 U.S.C. 28f and the implementing regulations at 43 CFR 3830. A response to this request is required in accordance with the statute to obtain your benefit.

BLM would like you to know that you do not have to respond to this, or any other, Federal agency-sponsored information collection unless it displays a currently valid OMB control number.

Public reporting burden for this form is estimated to average 8 minutes (0.133 hours) per response, including time to review instructions, gathering and maintaining data, and completing and reviewing the form. Direct comments regarding this burden estimate, or any other aspect of this form, to the U.S. Department of the Interior, Bureau of Land Management, (1004-0114) Bureau Information Collection Clearance Officer (WO-630), Mail Stop 401 LS, 1849 C St, N.W., Washington, D.C. 20240.

RECEIVED
2012 NOV -9 P 1:38
LAND OFFICE
FILED
ACCEPTED BUT NOT
FILED IMMEDIATELY FILED
RECEIVED
2012 NOV 09 P 1:38
LAND OFFICE
RECEIVED
PHOENIX, AZ
2012 NOV -9 P 2:58
LAND OFFICE

FOR OFFICIAL USE ONLY

When Recorded Return Docume

Please use (Enclosed Stamped Envelope)

David G. Jones
400 S Barfield Drive
Marco Island, FL 34145

☑ Check here is this is a change of address. (USED PO Box 728 before)

Telephone: (765) - 810 - 5068

E-mail address: doc@davidgeorgejones.com

RECEIVED
BLM ARIZONA STATE OFFICE
PHOENIX, AZ
2012 NOV -5 P 2:38

RECEIVED
BLM ARIZONA STATE OFFICE
PHOENIX, AZ
2012 SEP 21 P 1:38

BLM Date Stamp
TIMELY FILED

AFFIDAVIT OF PERFORMANCE OF ANNUAL WORK

1. State of Arizona, County of Maricopa ss:
2. I (Name) David G. Jones
3. Reside at (Address) 400 S. Barfield Drive

City Marco Island County Collier

State FL Zip 34145 being duly sworn, depose and say that I am a citizen of the United States, more than eighteen years of age, and that all of the facts set forth in this affidavit, subject to the provisions and penalties of 18 U.S.C. 1001 pertaining to the filing of false, fictitious, or fraudulent statements with the United States, are true and correct according to the best of my knowledge, information and belief.

4. Owner's name and address (If not shown in Items 1-3 above).

5. That I am personally acquainted with the mining claim(s). The work and improvements were made by and at the expense of the owner(s) of said claim(s). Said contiguous group of claims, listed on this document, are situated in the

(optional) Mining District; Maricopa County, Arizona.

Line No.	AMC NUMBER	CLAIM/SITE NAME	COUNTY RECORDER DATA (If available)	TWP	RNG	SEC
1	364283	Lost Dutchman #1		7N	5E	29
2	364284	Lost Dutchman #2		7N	5E	29
3	361189	Seagrams		5N	5W	6
4	369710	Gold Bucket		6N	6W	32
5						
6						

FILED IN BLM ARIZONA STATE OFFICE
PHOENIX, AZ
2012 NOV -5 P 2:38

RECEIVED
BLM AZ STATE OFFICE
FILED WITH BLM, DO NOT
BLM 2012 SEP 21 P 3:38
Date ACCEPTED THIS DATE.
Stamp PHOENIX
TIMELY FILED

7					
8					
9					
10					

RECEIVED BLM AZ STATE OFFICE 2012 SEP 21 P 3:38 FILED WITH BLM, DO NOT ACCEPTED THIS DATE. PHOENIX TIMELY FILED

6. That between the dates starting at 12 o'clock noon on September 1, 20 11 and ending at 12 o'clock noon on September 1, 20 12 at least $ 400.00 dollars worth of work and improvements were done and performed upon said claim(s) or upon one or more of a contiguous group of claims for the benefit of all, wholly or partly outside of a contiguous group of claims for the benefit of all, not including the location work.

7. That the following persons were employed to perform the work and improvements described herein: Jack + Lisa Tucker (Miner's Creek, Ulehenburg, AZ

8. That the work and improvements performed were: Trash removal and for minor maintenances roads and weed control.

9. Dated: 9/19/12 Signature: Donald L. Jones

SUBSCRIBED AND SWORN TO before me, a Notary Public, this 19 day of Sept 2012

By: Anthony P Feola

Notary Public

My Commission Expires 12/11/12

ANTHONY P. FEOLA
Notary Public, State of Florida
Commission# DD042909
My comm. expires Dec. 11, 2012

No. of Claims: 4 x $10 = $40.00
Check No.: 2625 Init: A.F.
Receipt No.: 2685344
For BLM Use Only

Bureau of Land Management
Arizona State Office
www.az.blm.gov

Form: MCF108
Revised Jan. 2006
Page 2 of 2

This form is available from the **Arizona Department of Mines & Mineral Resources** and may be reproduced.

Mr. David G. Jones
PO Box 728
Marco Island, FL 34146-0728

RECEIVED
BLM AZ STATE OFFICE
2012 NOV -5 P 2:57
PHOENIX, ARIZONA

United States Department of Interior
Bureau of Land Management
Arizona State Office
One North Central Ave Suite 800
Phoenix, AZ 85004-4427

85004442700

UNITED STATES
DEPARTMENT OF THE INTERIOR
BUREAU OF LAND MANAGEMENT
ONE N CENTRAL AVE, PHOENIX, AZ 85004-2203
Phone: (602)417-9200

NOTICE OF RETURN OF REMITTANCE

DATE : 10/19/2012
No : 39777

DAVID G JONES
,

Check Number	Amount	Reference No
1172	40.00	

Your Remittance(s) listed above is/are returned because of the following reason:

OTHER

Remarks: YOUR ADDRESS AND NAME MUST BE PREPRINTED ON THE CHECK BY THE BANK. DEPT OF TREASURY DOES NOT ALLOW YOUR NAME ONLY TO BE ON THE CHECK. IF YOU HAVE ANY QUESTIONS, PLEASE CALL 602.417.9200 AND ASK FOR ANNABELL HOUSTON - THANK YOU

See new check attached

RECEIVED
2012 NOV -5 P 2:57
PHOENIX, ARIZONA

United States Department of the Interior

BUREAU OF LAND MANAGEMENT
Arizona State Office
One North Central Avenue, Suite 800
Phoenix, Arizona 85004-4427
www.blm.gov/az/

TAKE PRIDE® IN AMERICA

RECEIVED
BLM AZ STATE OFFICE
2012 NOV -5 P 12:58
PHOENIX, ARIZONA

FILED WITH BLM BUT NOT ACCEPTED THIS DATE.
RECEIVED
2012 OCT 18 P 1:01
BLM AZ STATE OFFICE
PHOENIX, ARIZONA

NOTICE OF RETURN OF REMITTANCE

DATE: 09/24/2012
MANUAL No. 2012-001

DAVID G. JONES
PO BOX 728
MARCO ISLAND, FL 34146 US

Check Number	Amount	Reference No.
1172	40.00	

Your Remittance(s) listed above is/are returned because of the following reason:

OTHER

Remarks: BLM DOES NOT ACCEPT CHECK(S) WITHOUT CUSTOMER PREPRINTED INFORMATION. QUESTIONS, CALL 602-417-9200

I did not know as in past years whom to pay on that line.
So, I have printed
UNITED STATES DEPT OF INTERIOR (BLM AZ)
as best I could on check.
Please accept check. It is good.
Thank you, [illegible]

David George Jones
P.O. Box 728
Residence 400 South Barfield Drive
Marco Island, FL 34146
Ph. (239)-970-0784
Cell Ph.: (765)-810-5068
doc@davidgeorgejones.com

RECEIVED
BLM AZ STATE OFFICE
2012 NOV -5 P 2:58
PHOENIX, ARIZONA

US Dept. Interior
BLM
Business & Support Services Dept.
ONE N Central Avenue..Suite # 800
PHOENIX, AZ 85 004-4427
Ph # (602)-417-9200

Thank you as in past years for your kind processing of the attached required two documents for my four Placer Gold Claims in Maricopa County : ($10 each = $40 check enclosed)

- Affidavit of Performance of Work (Notarized)
- Maintenance Fee Waiver Certification

My $40 check is left blank for your Dept.'s proper title.

Most Cordially Yours,

David George Jones

RECEIVED
BLM AZ STATE OFFICE
2012 OCT 18 PM 1:01
FILED WITH BLM, BUT NOT ACCEPTED THIS DATE.

RECEIVED
BLM AZ STATE OFFICE
2012 SEP 24 P 1:38
FILED WITH BLM, BUT NOT ACCEPTED THIS DATE.
PHOENIX, ARIZONA

PLEASE PRESS FIRMLY

USPS TRACKING NUMBER

9502 5101 4635 2263 4952 00

PRESS FIRM

UNITED STATES POSTAL SERVICE

85004

$5.15
00014635-02

RECEIVED 1006
BLM AZ STATE OFFICE
2012 NOV -5 P 2:59
PHOENIX, ARIZONA

PRIORITY® MAIL

TED STATES POSTAL SERVICE

Flat Rate Mailing Envelope

For Domestic and International Use

Visit us at usps.com

nount of mailable material may be enclosed, as long
envelope is not modified, and the contents are
y confined within the envelope with the adhesive
ed as the means of closure.

RNATIONAL RESTRICTIONS APPLY:

UND WEIGHT LIMIT ON
RNATIONAL APPLIES

rms forms are required. Consult the
ational Mail Manual (IMM) at pe.usps.gov
k a retail associate for details.

From:/Expéditeur:

David G. Jones
400 S. Barfield Dr.
Marco Island, FL 34145

To:/Destinataire:

US Dept. Interior
BLM
Business & Support Services Dept.
ONE N Central Avenue....Suite 800
PHOENIX, AZ 85004-4427

Country of Destination:/Pays de destination:

RECEIVED
BLM AZ STATE OFFICE
2012 SEP 21 P 1:38
PHOENIX, ARIZONA

FILED WITH BLM BUT NOT ACCEPTED THIS DATE
2012 OCT 18 P 1:08
PHOENIX, ARIZONA
RECEIVED
BLM AZ STATE OFFICE

USPS packaging products have been awarded Cradle to Cradle Certification℠ for their ecologically-intelligent design. For more information go to mbdc.com/usps
Cradle to Cradle Certified™ is a certification mark of MBDC.

e recycle.

Recycled Paper

EP14F

UNITED STATES
DEPARTMENT OF THE INTERIOR
BUREAU OF LAND MANAGEMENT
ONE N CENTRAL AVE, PHOENIX, AZ 85004-2203
Phone: (602)417-9200

NOTICE OF RETURN OF REMITTANCE

DATE : 11/06/2012
No : 39941

DAVID GEORGE JONES
PO BOX 728
MARCO ISLAND, FL 34146 US

Check Number	Amount	Reference No
1172	40.00	

Your Remittance(s) listed above is/are returned because of the following reason:

OTHER

Remarks: BLM DOES NOT ACCEPT CHECK(S) WITHOUT CUSTOMER PREPRINTED INFORMATION. IN ADDITION THIS CK WAS SUBMITTED WITH AN ACCEPTABLE CK #2625 $40 RECEIPT #2685344

United States Department of the Interior
Bureau of Land Management
LANDS/RECREATION & PLANNING
ONE N CENTRAL AVE
PHOENIX, AZ 85004 -2203
Phone: 602-417-9200

Receipt

No: 2685344

Transaction #: 2766871
Date of Transaction: 11/06/2012

CUSTOMER:

DAVID G JONES
PO BOX 728
MARCO ISLAND,FL 34146-0728 US

LINE #	QTY	DESCRIPTION	REMARKS	UNIT PRICE	TOTAL
1	1.00	LOCATABLE MINERALS / MINING CLAIMS-NOT NEW-UNADJUD,ONE AUTH NO. ONLY / MINING CLAIM MONEY RECEIVED **CASES:** AMC364283/$40.00	MAINT WAIVER (4) 2013 / POL (4) 2012	- n/a -	40.00
				TOTAL:	**$40.00**

PAYMENT INFORMATION

1	AMOUNT:	40.00	POSTMARKED:	11/01/2012
	TYPE:	CHECK	RECEIVED:	11/06/2012
	CHECK NO:	2625		
	NAME:	JONES, DAVID G PO BOX 728 MARCO ISLAND FL 34146-0728 US		

REMARKS

This receipt was generated by the automated BLM Collections and Billing System and is a paper representation of a portion of the official electronic record contained therein.

United States Department of the Interior

BUREAU OF LAND MANAGEMENT
Arizona State Office
One North Central Avenue, Suite 800
Phoenix, Arizona 85004-4427
www.blm.gov/az/

January 17, 2013

In Reply Refer To:
3800 (9310) RE
AMC369706

CERTIFIED MAIL - RETURN RECEIPT REQUESTED No. 7012 2210 0000 8740 6897

DECISION

WASHINGTON ERIC S
PO BOX 1782
CORTARO, AZ 85652-1782

This decision affects those claims shown in the block below:

AMC369708
BIG GOLD FIND #3

MINING CLAIMS
DECLARED FORFEITED

The mining claims listed above have been declared forfeited for failure to file the required maintenance fee payment or small miner's maintenance fee waiver (waiver).

Claimants are required to pay an annual non-refundable maintenance fee of $140, or submit a waiver, on or before September 1 of each year. These requirements were established by 30 (United States Code) 28-f-k, as amended, and 43 Code of Federal Regulations (CFR) 3834 and 3835.

Our records do not show receipt of a maintenance fee payment, or waiver received on or before September 1, 2012, for the 2013 assessment year, for the claims listed above. Therefore, the claims are forfeited.

This decision does not relieve you of the liability for reclamation of all areas disturbed by your activities on lands covered by the subject mining claim(s) and/or site(s). After you complete the reclamation, you must notify the authorized officer of the appropriate surface managing agency so that the authorized officer may conduct a final site inspection and determine whether you may be released from liability.

If you fail to reclaim the land to the satisfaction of the authorized officer, the surface management agency may cite you for noncompliance under its surface management regulations.

For land administered by the Bureau of Land Management (BLM), if you fail to reclaim the land to the satisfaction of the authorized officer as required in 43 CFR Subpart 3809, BLM will issue an order of noncompliance under 43 CFR 3809.601(a). If you fail to comply with the noncompliance order, BLM may take further action under 43 CFR 3809.604. Failure to conduct reclamation is a prohibited act that may subject you to criminal penalties. See 43 CFR 3809.605(h) and 43 CFR 3809.700.

Appeal Procedures

This decision may be appealed to the Interior Board of Land Appeals, Office of the Secretary, in accordance with the regulations contained in 43 CFR, Part 4, and the enclosed Form 1842-1. If an appeal is taken, your notice of appeal must be filed in this office (at the above address) within 30 days from receipt of this decision. The appellant has the burden of showing that the decision appealed from is in error.

If you wish to file a petition pursuant to regulation 43 CFR 4.21 (58 FR 4939, January 19, 1993) for a stay of the effectiveness of this decision during the time that your appeal is being reviewed by the Board, the petition for a stay must accompany your notice of appeal. A petition for a stay is required to show sufficient justification based on the standards listed below. Copies of the notice of appeal and petition for a stay **must** also be submitted to each party named in this decision and to the Interior Board of Land Appeals and to the appropriate Office of the Solicitor (see 43 CFR 4.413) at the same time the original documents are filed with this office. If you request a stay, you have the burden of proof to demonstrate that a stay should be granted.

Standards for Obtaining a Stay

Except as otherwise provided by law or other pertinent regulation, a petition for a stay of a decision pending appeal shall show sufficient justification based on the following standards:

(1) The relative harm to the parties if the stay is granted or denied,
(2) The likelihood of the appellant's success on the merits,
(3) The likelihood of immediate and irreparable harm if the stay is not granted, and
(4) Whether the public interest favors granting the stay.

Please include your AMC serial number(s) on all correspondence. If additional information is required, please call Rod Ebert at 602-417-9397.

Rebecca Heick
Group Administrator
Lands and Minerals

Enclosure
Appeal Form 1842-1

CERTIFIED MAIL™

D STATES
OF THE INTERIOR
Land Management
ona State Office
Central Avenue, Suite 800
hoenix, Arizona 85004

Official Business
Penalty for Private Use, $300

7012 2210 0000 8740 6897

U.S. OFFICIAL MAIL
PENALTY FOR
PRIVATE USE $300
PITNEY BOWES
02 1M
0004208279
$ 05.95⁰
JAN 17 2013
MAILED FROM ZIP CODE 85004

RECEIVED
BLM AZ STATE OFFICE
2013 FEB -1 P 3:13
PHOENIX, ARIZONA

ARIZ. MTN
WASHINGTON ERIC S
PO BOX 1782
CORTARO, AZ 85652-1782

*X 850 NOE 1 B11C 84 01/30/13
FORWARD TIME EXP RTN TO SEND
:AZ MOUNTAIN PROPERTIES
PO BOX 341
CHINO VALLEY AZ 86323-0341

RETURN TO SENDER

85004@4427

SENDER: COMPLETE THIS SECTION

- Complete items 1, 2, and 3. Also complete item 4 if Restricted Delivery is desired.
- Print your name and address on the reverse so that we can return the card to you.
- Attach this card to the back of the mailpiece, or on the front if space permits.

1. Article Addressed to:

WASHINGTON ERIC S
PO BOX 1782
CORTARO, AZ 85652-1782

AMC369706 (AZ931-RE)

COMPLETE THIS SECTION ON DELIVERY

A. Signature
X
☐ Agent
☐ Addressee

B. Received by (Printed Name) C. Date of Delivery

D. Is delivery address different from item 1? ☐ Yes
If YES, enter delivery address below: ☐ No

3. Service Type
☐ Certified Mail ☐ Express Mail
☐ Registered ☐ Return Receipt for Merchandise
☐ Insured Mail ☐ C.O.D.

4. Restricted Delivery? (Extra Fee) ☐ Yes

7012 2210 0000 8740 6897

c Return Receipt 102595-02-M-1540

PLACE STICKER AT TOP OF ENVELOPE TO THE RIGHT OF THE RETURN ADDRESS, FOLD AT DOTTED LINE

United States Department of the Interior

BUREAU OF LAND MANAGEMENT
Arizona State Office
One North Central Avenue, Suite 800
Phoenix, Arizona 85004-4427
www.blm.gov/az/

TAKE PRIDE IN AMERICA

January 17, 2013

In Reply Refer To:
3800 (9310) RE
AMC369706

CERTIFIED MAIL - RETURN RECEIPT REQUESTED No. 7012 2210 0000 8740 6897

DECISION

WASHINGTON ERIC S PO BOX 1782 CORTARO, AZ 85652-1782	: : :	This decision affects those claims shown in the block below:

AMC369708
BIG GOLD FIND #3

MINING CLAIMS
DECLARED FORFEITED

The mining claims listed above have been declared forfeited for failure to file the required maintenance fee payment or small miner's maintenance fee waiver (waiver).

Claimants are required to pay an annual non-refundable maintenance fee of $140, or submit a waiver, on or before September 1 of each year. These requirements were established by 30 (United States Code) 28-f-k, as amended, and 43 Code of Federal Regulations (CFR) 3834 and 3835.

Our records do not show receipt of a maintenance fee payment, or waiver received on or before September 1, 2012, for the 2013 assessment year, for the claims listed above. Therefore, the claims are forfeited.

This decision does not relieve you of the liability for reclamation of all areas disturbed by your activities on lands covered by the subject mining claim(s) and/or site(s). After you complete the reclamation, you must notify the authorized officer of the appropriate surface managing agency so that the authorized officer may conduct a final site inspection and determine whether you may be released from liability.

If you fail to reclaim the land to the satisfaction of the authorized officer, the surface management agency may cite you for noncompliance under its surface management regulations.

For land administered by the Bureau of Land Management (BLM), if you fail to reclaim the land to the satisfaction of the authorized officer as required in 43 CFR Subpart 3809, BLM will issue an order of noncompliance under 43 CFR 3809.601(a). If you fail to comply with the noncompliance order, BLM may take further action under 43 CFR 3809.604. Failure to conduct reclamation is a prohibited act that may subject you to criminal penalties. See 43 CFR 3809.605(h) and 43 CFR 3809.700.

Appeal Procedures

This decision may be appealed to the Interior Board of Land Appeals, Office of the Secretary, in accordance with the regulations contained in 43 CFR, Part 4, and the enclosed Form 1842-1. If an appeal is taken, your notice of appeal must be filed in this office (at the above address) within 30 days from receipt of this decision. The appellant has the burden of showing that the decision appealed from is in error.

If you wish to file a petition pursuant to regulation 43 CFR 4.21 (58 FR 4939, January 19, 1993) for a stay of the effectiveness of this decision during the time that your appeal is being reviewed by the Board, the petition for a stay must accompany your notice of appeal. A petition for a stay is required to show sufficient justification based on the standards listed below. Copies of the notice of appeal and petition for a stay **must** also be submitted to each party named in this decision and to the Interior Board of Land Appeals and to the appropriate Office of the Solicitor (see 43 CFR 4.413) at the same time the original documents are filed with this office. If you request a stay, you have the burden of proof to demonstrate that a stay should be granted.

Standards for Obtaining a Stay

Except as otherwise provided by law or other pertinent regulation, a petition for a stay of a decision pending appeal shall show sufficient justification based on the following standards:

(1) The relative harm to the parties if the stay is granted or denied,
(2) The likelihood of the appellant's success on the merits,
(3) The likelihood of immediate and irreparable harm if the stay is not granted, and
(4) Whether the public interest favors granting the stay.

Please include your AMC serial number(s) on all correspondence. If additional information is required, please call Rod Ebert at 602-417-9397.

Rebecca Heick
Group Administrator
Lands and Minerals

Enclosure
Appeal Form 1842-1

SENDER: *COMPLETE THIS SECTION*

- Complete items 1, 2, and 3. Also complete item 4 if Restricted Delivery is desired.
- Print your name and address on the reverse so that we can return the card to you.
- Attach this card to the back of the mailpiece, or on the front if space permits.

1. Article Addressed to:

MARGETTA JEFFREY
348 EMDEN ST
HENDERSON, NV 89015

AMC369715

RECEIVED
2012 NOV 21 P 12:1
PHOENIX, AR

COMPLETE THIS SECTION ON DELIVERY

A. Signature
X Jeffrey P. Margetta ☐ Agent ☐ Addressee

B. Received by *(Printed Name)* Jeffrey P. Margetta C. Date of Delivery

D. Is delivery address different from item 1? ☐ Yes
If YES, enter delivery address below: ☐ No

89015

3. Service Type
☐ Certified Mail ☐ Express Mail
☐ Registered ☐ Return Receipt for Merchandise
☐ Insured Mail ☐ C.O.D.

4. Restricted Delivery? *(Extra Fee)* ☐ Yes

2. Article Number *(Transfer from service label)* 7012 2210 0000 8675 2698

PS Form 3811, February 2004 Domestic Return Receipt 102595-02-M-1540

UNITED STATES POSTAL SERVICE

LAS VEGAS NV 890

19 NOV 2012 PM 4 L

First-Class Mail
Postage & Fees Paid
USPS
Permit No. G-10

• Sender: Please print your name, address, and ZIP+4 in this box •

Bureau of Land Management
Arizona State Office (AZ931-AT)
One North Central Avenue, Ste 800
Phoenix, AZ 85004-4427

United States Department of the Interior

BUREAU OF LAND MANAGEMENT
Arizona State Office
One North Central Avenue, Suite 800
Phoenix, Arizona 85004-4427
www.blm.gov/az/
November 2, 2012

In Reply Refer To:
3800 (9310) AT
AMC369706

CERTIFIED MAIL – RETURN RECEIPT REQUEST 7012 2210 0000 8675 2698

NOTICE

MARGETTA JEFFREY
348 EMDEN ST
HENDERSON, NV 89015

This Notice Affects Those Claims Shown in the Block Below.

AMC369715
YELLOW BUCKET

2013 Maintenance Fees - Additional Fees Required

Your maintenance fee payment for the 2013 assessment year, in the amount of $140 per claim, for the placer claims listed above, has been received and is insufficient. **The total due on your claim(s) is: $$980.**

In accordance with the Consolidated Appropriations Act of 2012, Public Law 112-74 (125 Stat 1047), and FR44155-44158 (2012) Congress changed the way maintenance fees for placer mining claims are assessed. Instead of charging the maintenance fee on a per-claim basis, Congress stated that the fee, which is currently $140, will be assessed on each 20 acre parcel of a placer claim or portion thereof.

Insufficient payment of the annual maintenance fee for the 2013 assessment year is a curable defect. **Therefore you are required to do one of the following within 30 days of receipt of this notice or your claim(s) will be declared forfeited**: 1) submit additional fees of $140 per 20-acres or portion thereof based on the full acreage of the claim, or 2) amend the claim(s) to reduce the acres so a lesser fee is due and submit any additional fees due; or 3) relinquish the claim(s) in their entirety, in which case BLM will refund the maintenance fees you have already paid for the 2013 assessment year.

If you choose to amend the claims to reduce the acres, you must submit an amended location notice for each claim, with an accurate description and dimensions of the reduced claim, along with a map depicting the reduced claim, and a $10 processing fee per amendment. An amendment must also be recorded at the county. If the amended claim contains more than 20 acres, calculate the additional fees due and submit those fees with the amendment(s).

Pd $980
AT

Please include your Arizona Mining Claim (AMC) serial number(s) and claim name(s) when submitting the additional fees, and note that you are paying additional fees due. If additional information is required, please contact Amy Thrower at 602-417-9334.

Rebecca Heick

Rebecca Heick
Group Administrator
Lands and Minerals

SENDER: *COMPLETE THIS SECTION*

- Complete items 1, 2, and 3. Also complete item 4 if Restricted Delivery is desired.
- Print your name and address on the reverse so that we can return the card to you.
- Attach this card to the back of the mailpiece, or on the front if space permits.

1. Article Addressed to:

Carl and Shair Fjeld
PO Box 415
Twin Valley, Minnesota 56584
AZ933 AB AMC369706

COMPLETE THIS SECTION ON DELIVERY

A. Signature
X
☐ Agent
☐ Addressee

B. Received by (Printed Name) Carl Fjeld

C. Date of Delivery 12-13-04

D. Is delivery address different from item 1? ☐ Yes
If YES, enter delivery address below: ☐ No

3. Service Type
☑ Certified Mail ☐ Express Mail
☐ Registered ☑ Return Receipt for Merchandise
☐ Insured Mail ☐ C.O.D.

4. Restricted Delivery? *(Extra Fee)* ☐ Yes

2. Article Number
(Transfer from service label) 7008 2810 0000 6280 5326

PS Form 3811, February 2004 Domestic Return Receipt 102595-02-M-1540

UNITED STATES POSTAL SERVICE

First-Class Mail
Postage & Fees Paid
USPS
Permit No. G-10

• Sender: Please print your name, address, and ZIP+4 in this box •

RECEIVED
BLM AZ STATE OFFICE
2009 DEC 21 P 3
PHOENIX, ARIZONA

BUREAU OF LAND MANAGEMENT
ARIZONA STATE OFFICE
ONE NORTH CENTRAL AVENUE
SUITE 800
PHOENIX, AZ 85004-2203

27

OFFICIAL COPY /Case Files/ /SD Read/ /Section/ /Au[redacted]

AMC 369706

DEC 1 4 2009

In Reply Refer To:
3800 (9330) AB
AMC369706

CERTIFIED MAIL – RETURN RECEIPT REQUESTED 7008 2810 0000 6280 5326

NOTICE

Carl and Shair Fjeld
PO Box 415
Twin Valley, Minnesota 56584

This Decision Affects Those Claims Shown in the Block Below.

AMC369706
Big Gold Find #3

Transfer(s) Not Processed

A Quit Claim Deed (QCD) to transfer ownership of the mining claim(s) listed above was received by the Bureau of Land Management (BLM) Arizona State Office. The transfer(s) of ownership cannot be processed for the following reason:

According to BLM records the claim AMC369708 is not owned by Mike and Jeanette Heinonen, it is owned by Eric Washington. Eric Washington did sever some claims from this parent claim, however, we do not show any claim in our system owned by Mike and Jeanette Heinonen. Also, according to your description this claim would only be .75 acres. We no longer sever any claims less than 10 acres in size.

If appropriate, please submit a corrected QCD, required documents, or additional fees, within 30 days of your receipt of this notice. If the required information is not received with the 30-day timeframe, no further action will be taken, and the BLM will retain the non-refundable processing fees submitted.

Cannot process this transfer. The Heinonen's never recorded claim with BLM. We no longer accept claims less than 10 acres in size.
AB

If additional information is required, please contact Amy Bunda at 602-417-9334. Please include your AMC serial number(s) on all correspondence.

Ruben A. Sanchez
Acting Group Administrator
Renewable and Mineral Resources

ABunda:lm:121009

2009-011330 D
09/23/2009 12:30:20 PM Page: 1 of 2
Rec Fee: $13.00 Fjeld Receipt #: 09-6266
Gila County, Az, Sadie Tomerlin Dalton, Recorder

Recording requested by:

Fjeld
PO Box 415
Twin Valley, MN
56584

AMC369706

Above reserved for official use only

QUITCLAIM DEED

FOR A VALUABLE CONSIDERATION, in the amount of TEN AND NO/100 DOLLARS ($10.00) in hand and other good and valuable consideration, the receipt and sufficiency of which is hereby acknowledged, the undersigned, Mike & Jeanette Heinonen ("Grantor"), hereby REMISES, RELEASES, AND FOREVER QUITCLAIMS to Carl & Shari Fjeld ("Grantee"), all right, title, interest and claim to the following real property in the City of Payson, County of Gila, State of Arizona with the following legal description:

Big Gold Find #3 AMC#369708 in N2, NE4, NW4, NW4, NE4 S23, T10N, R9E Gila and Salt River Baseline and Meridian.

TO HAVE AND TO HOLD all of Grantor's right, title and interest in and to the above described property unto the said Grantee, Grantee's heirs, administrators, executors, successors and/or assigns forever; so that neither Grantor nor Grantor's heirs, administrators, executors, successors and/or assigns shall have, claim or demand any right or title to the aforesaid property, premises or appurtenances or any part thereof.

EXECUTED this day of Sept 3, 20 09.

Michael Heinonen
Jeanette Heinonen
(Signature of Grantor)

EXEMPT PER ARS 11-1134 (A)(2)

RECEIVED
BLM AZ STATE OFFICE
2009 OCT 15 P 3:33
PHOENIX, ARIZONA

Signed in our presence:	
(Witness Signature)	(Witness Signature)
Print Name: Blaid Halverson	Print Name: Shari Hammer

Not correct claim # ?

owned by Eric Washington

Heinonen - no claims found

373482
385807
386115

373525 Heinonen
1.25 acres .75 acres

2009-011330
09/23/2009 12:30 PM
Rec Fee: $13.00 Field
Gila County, Az, Sadie Tomerlin Dalton, Recorder

Receipt #: 09-6266

Grantee's Address:	Grantors Address:
109 Cleveland Ave SW Twin Valley, MN 56584	200 Cleveland Ave SW Twin Valley, MN 56584

State of ~~ARIZONA~~ Minnesota)
)
County of Norman) ss

The foregoing instrument was subscribed, sworn to, and acknowledged before me on 9-3-2009 by Michael & Jeanette Heinonen

VIRGINIA OLSON
Deputy County Recorder
Norman County, MN

Virginia Olson
Signature of Notary Public

Virginia Olson
Printed Name of Notary

My commission expires:
length of emplay

RECEIVED
BLM AZ STATE OFFICE
2009 OCT 15 P 3:33
PHOENIX, ARIZONA

Gila County, AZ
Sadie Tomerlin Dalton, Recorder
1400 East Ash
Globe, Arizona 85501

Receipt: 09-6266

Product	Name	Extended
QCD	Quit Claim Deed	.00
	# Pages 2 Document # 2009-011330 Document Info: FJELD	
NOTF	Notification Fee	$1.00
	Notification Fee $1.00	
Total		$15.00
Tender (Check)		$15.00
Check# 20167674771, Paid By CARL FJELD		

Thank You!

Wed Sep 23 12:30:20 GMT-07:00 2009

SADIE TOMERLIN DALTON
Gila County Recorder
1400 E. Ash St.
Globe, Arizona 85501

UNITED STATES POSTAGE
PITNEY BOWES
02 1A
0004364017
$ 00.44⁰
OCT 14 2009
MAILED FROM ZIP CODE 85501

Re: 2009-011330

30

BLM
1 N CENTRAL SUITE 800
ATTN; SUZIE CRUZ
PHOENIX, AZ 85003

8500484427 C041

Hi Susie,

Here is the information you requested when we spoke on the telephone with the person from Gila County. The name of my claim is " Big Claim 3 " and my claim number is #369708. I hope the information from the recorders office in Gila County will be there in your office shortly. I did remember to enclose the $10 also.

Any questions or problems call me @ 218-584-8234. I fly out to Payson tomorrow (Oct 1) to check everything out.

Thanks,

Carl Fjeld

218-584-8234

RECEIVED
BLM AZ STATE OFFICE
2009 OCT -5 A 8:53
PHOENIX, ARIZONA

United States Department of the Interior
Bureau of Land Management
BUSINESS & SUPPORT SVCS DIV
ONE N CENTRAL AVE SUITE 800
PHOENIX, AZ 85004 -4427
Phone: (602) 417-9200

Receipt

No: 2017589

Transaction #: 2082526
Date of Transaction: 10/14/2009

CUSTOMER:	CARL FJELD PO BOX 415 TWIN VALLEY,MN 56584-0415 US

LINE #	QTY	DESCRIPTION	REMARKS	UNIT PRICE	TOTAL
1	1.00	LOCATABLE MINERALS / MINING CLAIMS-NOT NEW-UNADJUD,ONE AUTH NO. ONLY / MINING CLAIM MONEY RECEIVED **CASES:** AMC369708/$10.00	TRF (1)	- n/a -	10.00
				TOTAL:	**$10.00**

PAYMENT INFORMATION				
1	AMOUNT:	10.00	POSTMARKED:	09/30/2009
	TYPE:	CHECK	RECEIVED:	10/05/2009
	CHECK NO:	R201723161915		
	NAME:	FJELD, CARL PO BOX 415 TWIN VALLEY MN 56584-0415 US		

REMARKS
DID NOT RECEIVED THE TRANSFER DEED

This receipt was generated by the automated BLM Collections and Billing System and is a paper representation of a portion of the official electronic record contained therein.

DEPARTMENT OF THE INTERIOR
BUREAU OF LAND MANAGEMENT
MINING CLAIMS
(LIVE) Serial Register Page

01 10-21-1976;090STAT0090;43USC1744
Case Type 384201: PLACER CLAIM
Claim Name: BIG GOLD FIND #3
Commodity :
Case Disposition: ACTIVE

Serial Number
AMC369708
Lead File Number
AMC369706

Name & Address			Int Rel	% Interest
WASHINGTON ERIC S	BOX 1782	CORTARO, AZ 85652	CLAIMANT	0.0000000

Mer Twp Rng Sec	Quadrant	District/Resource	County
14 0100N 0090E 023	NE	SAFFORD FIELD OFFICE	GILA

Act Date	Code	Action	Action Remarks	Receipt Number
11/22/2005	403	LOCATION DATE		
02/08/2006	395	RECORDATION NOTICE RECD	1	1227951
08/21/2009	682	MAINTENANCE FEE/$140	2010	1984520
09/01/2009	480	EVID OF ASSMT FILED	2009	1996084
08/13/2008	582	MAINTENANCE FEE/$125	2009	1760447
08/23/2007	582	MAINTENANCE FEE/$125	2008	1551649
07/03/2007	483	SMALL MINER CERT FILED	2008	
08/29/2006	582	MAINTENANCE FEE/$125	2007	1346793
02/08/2006	484	LOCATION YEAR / MAINTENANCE	2006	1227951

NO WARRANTY IS MADE BY BLM
FOR USE OF THE DATA FOR
PURPOSES NOT INTENDED BY BLM

10/22/2009	379	REFUND AUTHORIZED	$420;DUPLICATE PYMNT	1996441
10/05/2009	392	MONIES RECEIVED	$10.00;1	2017589
09/01/2009	486	UNACCEPTABLE WAIVER	2010	
08/26/2008	486	UNACCEPTABLE WAIVER	2009	
12/30/2007	113	ADDITIONAL INFO RECEIVED	POL;2007	
11/27/2007	379	REFUND AUTHORIZED	$125.00;CLEM OVRPMT	1572271
09/05/2007	113	ADDITIONAL INFO RECEIVED	SEVERED TO AMC385807	1562384
05/31/2007	396	TRF OF INTEREST FILED	NOT PROCESSED;	1499882
05/31/2007	396	TRF OF INTEREST FILED	NOT PROCESSED2;	1499882
03/13/2007	396	TRF OF INTEREST FILED	NOT PROCESSED;	1455444
12/06/2006	379	REFUND AUTHORIZED	$125.00;DETERT OVRPMT	1349043
12/06/2006	379	REFUND AUTHORIZED	$125.00;DETERT OVRMPT	1356082
08/29/2006	113	ADDITIONAL INFO RECEIVED	SEVERED TO AMC386115	1347569
08/14/2006	113	ADDITIONAL INFO RECEIVED	SEVERED TO AMC373482	1333615
06/15/2006	669	LAND STATUS CHECKED		
06/07/2006	113	ADDITIONAL INFO RECEIVED	SEVERED TO AMC373525	1339510
03/06/2006	396	TRF OF INTEREST FILED	MCALLISTER STEVE	1245222
03/06/2006	396	TRF OF INTEREST FILED	TUCKER JACK	1245222
03/06/2006	396	TRF OF INTEREST FILED	TUCKER MIKE	1245222
03/06/2006	396	TRF OF INTEREST FILED	TUCKER LISA	1245222
03/06/2006	396	TRF OF INTEREST FILED	BROWN ADAM	1245222
03/06/2006	396	TRF OF INTEREST FILED	CREPEZZI PENNY	1245222
03/06/2006	396	TRF OF INTEREST FILED	CREPEZZI ANTHONY	1245222
03/06/2006	396	TRF OF INTEREST FILED	BROWN JASON	1245222
02/08/2006	501	ACCT ADV IN LEAD FILE	AMC369706;	

Line Nr Remarks

```
0001    08/14/2006 : 2.5 ACRE PARCEL SEVERED TO AMC373482
0002    08/14/2006(CONT.) - SW1/4SW1/4NW1/4NE1/4
0003    9/5/2007 - 3.75 ACRE PARCEL SEVERED TO AMC385807
0004    9/5/2007(CONT) - NW1/4NE1/4NE1/4NE1/4 &
0005    9/5/2007(CONT) - N1/2SW1/4NE1/4NE1/4NE1/4
0006    8/29/06 - 2.5 ACRE PARCEL SEVERED TO AMC386115;
0007    8/29/06(CONT) - NE1/4NE1/4NW1/4NE1/4
0008    12/31/2007 - FILED A POL W/ NO MONEY SENT; 2007 MF
0009    PAID - THEREFORE UNNECCESSARY
```

NO WARRANTY IS MADE BY BLM
FOR USE OF THE DATA FOR
PURPOSES NOT INTENDED BY BLM

Hi Amy Bunda,

I received my decision on my claim transfer. However I can see there is a problem in the paper work. I need your assistance to help me correct it and have the claim transferred into my name. I am faxing all the paperwork that shows the property was sold to Mike & Jeanette Heinonen from Eric Washington.
Thank you,
Carl Fjeld
Twin Valley, MN 56584
218-584-8234
fjeld@tvutel.com

When recorded mail to:
Mike and Jeanette Heinonen
200 Cleveland Ave S W
Twin Valley, MN 56584

Exemption Code: 11-1134A6

QUIT CLAIM DEED

For the consideration of TEN AND NO/100 DOLLARS, and other valuable considerations, receipt of which is hereby acknowledged, I,

Eric S. Washington, the GRANTOR

do hereby convey, remise, release and forever quit claim to

Mike and Jeanette Heinonen the GRANTEES

All that right, title and interest in that certain property situated in **Gila County**, Arizona, **comprising 1.25+/- acres** Placer Mining Claim known as:

N2, NE4, NW4, NW4, NE4 S23, T10N, R9E
Gila and Salt River Baseline and Meridian.

DATED: September 5, 2007

ERIC S. WASHINGTON

ALEXIS MIRANDA
NOTARY PUBLIC - ARIZONA
PIMA COUNTY
My Commission Expires
December 05, 2009

STATE OF ARIZONA)
)ss.
County of Pima

On 9/5/07 before me, the undersigned Notary Public, personally appeared **ERIC S. WASHINGTON** personally know to me (or proved to me on the basis of satisfactory evidence) to be the person(s) whose name(s) is/are subscribed to the within instrument and acknowledged to me that he/she/they executed the same in his/her/their authorized capacity(ies), and that by his/her/their signature(s) on the instrument the person(s) or the entity upon behalf of which the person(s) acted, executed the instrument.

WITNESS my hand and official seal.
My Commission Expires: 12/5/09

Alexis Miranda
Notary Public

ALEXIS MIRANDA
NOTARY PUBLIC - ARIZONA
PIMA COUNTY
My Commission Expires
December 05, 2009

Arizona Mountain Properties
Old Robles Ranch, Building B
POB 1782, Cortaro, AZ 85652
1-520-243-9150 Steve@AZMP1.Com

September 2, 2007

Mike and Jeanette Heinonen
200 Cleveland Ave S W
Twin Valley, MN 56584

Dear **Mike and Jeanette:**

Please find enclosed paperwork on your new 1.25+/- acre placer mining claim in Gila County, Arizona: known as Big Gold Find #3 AMC#369708 in **N2, NE4, NW4, NW4, NE4 S23, T10N, R9E Gila and Salt River Baseline and Meridian.**

Enclosed are:

1. The notarized deed in your name.
3. Maps showing relation of your property to the original lot parcel.
4. Copies of any other documents in our file for your reference.

Please note that the county no longer requires mining deeds to be recorded because they are not taxed and thus not reconciled by the assessor's office. Also tax parcel numbers are not issued for mining claims because there is no annual property tax on them. The legal description of your property is the Township and Range description given on the deed. We also enclose the DIGITAL GPS coordinates of your parcel.

Should you have any questions, please call or email me.

Thanks again,

Eric Steven Washington-Turner

Recording requested by:	
and when recorded, please return this deed and tax statements to:	Above reserved for official use only

QUITCLAIM DEED

FOR A VALUABLE CONSIDERATION, in the amount of TEN AND NO/100 DOLLARS ($10.00) in hand and other good and valuable consideration, the receipt and sufficiency of which is hereby acknowledged, the undersigned, Mike & Jeanette Heinonen ("Grantor"), hereby REMISES, RELEASES, AND FOREVER QUITCLAIMS to Carl & Sheri Field ("Grantee"), all right, title, interest and claim to the following real property in the City of Payson, County of Gila, State of Arizona with the following legal description:

Big Gold Find #3 AMC #369708 in N2, NE4, NW4, NW4, NE4 S23, T10N, R9E Gila and Salt River Baseline and Meridian.

TO HAVE AND TO HOLD all of Grantor's right, title and interest in and to the above described property unto the said Grantee, Grantee's heirs, administrators, executors, successors and/or assigns forever; so that neither Grantor nor Grantor's heirs, administrators, executors, successors and/or assigns shall have, claim or demand any right or title to the aforesaid property, premises or appurtenances or any part thereof.

EXECUTED this day of Sept 3, 20 09.

Michael Heinonen
Jeanette Heinonen
(Signature of Grantor)

Signed in our presence:	
(Witness Signature)	(Witness Signature)
Print Name: Blaid Halverson	Print Name: Shari Hammer

Appraisal Affidavit of Title

This affidavit of title is made on August 31, 20 09, between Mike and Jeanette Heinonen, seller, address: 200 Cleveland Ave SW, Twin Valley, MN 56584

for Carl and Shari Fjeld, buyer, address: 109 Cleveland Ave SW Twin Valley, MN 56584

1. Seller certifies that it is now in possession of and is the absolute owner of the following property: Big Gold Find #3 AMC #369708 in NW, NE4, NW4, NW4, NE4 S23, T10N, R9E Gila and Salt River Base and Meridian.

2. Seller also states that its possession has been undisputed and that seller knows of no fact or reason that may prevent transfer of this property to the buyer.

3. Seller also states that no liens, contracts, debts, or lawsuits exist regarding this property, except the following:

4. Seller finally states that it has full power to transfer full title to this property to the buyer.

Dated: Sept 3, 20 09

Jeanette Heinonen
Signature of Seller

Michael Heinonen
Jeanette Heinonen
Printed Name of Seller

State of Minnesota
County of Norman

On Sept 3rd, 20 09, Michael + Jeanette Heinonen personally came before me and, being duly sworn, did state that he or she is the person described in the above document and that he or she signed the above document in my presence.

Virginia Olson
Signature of Notary Public

Notary Public, In and for the County of Norman
State of MN
My commission expires: length of employ

VIRGINIA OLSON
Notary Seal
Deputy County Recorder
Norman County, MN

Document Detail

Quit Claim Deed - 2009-011330

General Data

Fee Number
2009-011330
Document Date

Book Page

Recording Date
09/23/2009 12:30:20 PM

Pages	Recording Fee
2	$13.00

Postage	Total Fees
$1.00	$14.00

Related

RelatedDocumentNumber	Book Page

Return Address

BLM
Address 1
1 N CENTRAL SUITE 800
Address 2
ATTN; SUZIE CRUZ

City	State	Zip
PHOENIX	AZ	85003

Filed By
CARL/ SHARI FJELD
Mailback Date

Names

Grantors

Seller signer
HEINONEN MIKE
HEINONEN JEANETTE

Grantees

Buyer
FJELD CARL
FJELD SHARI

Legal Info

Qtr: NE Sec: 23 Town: 10N Rng: 9E Rmks: NW NE NW NW NE
M: BIG GOLD FIND 3 AMC 369708

Notes	Remarks
BEING SENT TO BLM AT CUSTOMER REQUEST	PORTION OF CLAIM

Hi Amy Bunda,

I received my decision on my claim transfer. However I can see there is a problem in the paper work. I need your assistance to help me correct it and have the claim transferred into my name. I am faxing all the paperwork that shows the property was sold to Mike & Jeanette Heinonen from Eric Washington.

Thank you,

Carl Fjeld
Twin Valley, MN 56584
218-584-8234
fjeld@tvutel.com

Hi Amy Bunda,

This is a follow up to the 8 page fax I sent. Please note that there is a discrepancy in the size of the claim. According to the decision letter I received and faxed to you, it states only .75 acres. However the deed transfer from Eric Washington to the Heinonen's I faxed to you states as I circled 1.25. That matches up to the map that Phyllis from the BLM made for me.
Thank you for helping me with all this. My wife and are exited about getting this taken car of and getting it transferred. I flew out to Payson in October and hope to return once this is settled.

Carl Fjeld
Twin Valley, MN 56584
218-584-8234
fjeld@tvutel.com

OFFICIAL COPIES /CF/ /SD READ/ /GROUP/ /SECTION/ /AUTHOR

RE 6/23/09
ABurch 6/23/09

JUN 2 4 2009

In Reply Refer To:
3800 (9330) RE
AMC369706

CERTIFIED MAIL – RETURN RECEIPT REQUESTED 7007 2680 0000 8514 5586

DECISION

Eric Washington P.O. Box 1782 Cortaro, Arizona 85652	: : :	AMC369708 Big Gold Find #3
Monty McCoy 6098 Griffith Avenue Marysville, California 85652	: : :	

Decision Vacated

The decision of April 30, 2009, declaring the above listed mining claims forfeited for failure to file the required maintenance fee payment or small miner's maintenance fee waiver on or before September 1, 2008, is hereby vacated.

Documentation showing timely receipt of the 2009 maintenance fee payment has been received. Our records have been updated to show the claim in a current status.

If additional information is required, please contact Rod Ebert at 602-417-9397.

Alvin L. Burch
Group Administrator
Renewable and Mineral Resources Group

REbert:

United States Department of the Interior

BUREAU OF LAND MANAGEMENT
Arizona State Office
One North Central Avenue, Suite 800
Phoenix, Arizona 85004-4427
www.blm.gov/az/

TAKE PRIDE IN AMERICA

In Reply Refer To:
3800 (9330) RE
AMC369706

CERTIFIED MAIL – RETURN RECEIPT REQUESTED 7007 2680 0000 8514 5586

DECISION

Eric Washington	:	AMC369708
P.O. Box 1782	:	Big Gold Find #3
Cortaro, Arizona 85652	:	
	:	
Monty McCoy	:	
6098 Griffith Avenue	:	
Marysville, California 85652	:	

Decision Vacated

The decision of April 30, 2009, declaring the above listed mining claims forfeited for failure to file the required maintenance fee payment or small miner's maintenance fee waiver on or before September 1, 2008, is hereby vacated.

Documentation showing timely receipt of the 2009 maintenance fee payment has been received. Our records have been updated to show the claim in a current status.

If additional information is required, please contact Rod Ebert at 602-417-9397.

Alvin L. Burch
Group Administrator
Renewable and Mineral Resources Group

CERTIFIED MAIL™

UNITED STATES
DEPARTMENT OF INTERIOR
Bureau of Land Management
Arizona State Office
One North Central Avenue, Suite 800
Phoenix, Arizona 85004-4427

OFFICIAL BUSINESS
PENALTY FOR PRIVATE USE $300

AN EQ

7007 2680 0000 8514 5586

U.S. OFFICIAL MAIL
PENALTY FOR PRIVATE USE $300
UNITED STATES POSTAGE
PITNEY BOWES
02 1A
0004205804
$ 05.54⁰
JUN 25 2009
MAILED FROM ZIP CODE 85004

RECEIVED
BLM AZ STATE OFFICE
2009 JUL 20 P 2:45
PHOENIX, ARIZONA

6.26
7.1 9/1
7.11

Eric Washington
P.O. Box 1782
Cortaro, AZ 85652

NIXIE 850 5E 1 39 07/16
RETURN TO SENDER
UNCLAIMED
UNABLE TO FORWARD
BC: 85004442700 *0114-08723-25-37

BSEE2817 85004427 BCRG

SENDER: COMPLETE THIS SECTION

- Complete items 1, 2, and 3. Also complete item 4 if Restricted Delivery is desired.
- Print your name and address on the reverse so that we can return the card to you.
- Attach this card to the back of the mailpiece, or on the front if space permits.

1. Article Addressed to:

Eric Washington
P.O. Box 1782
Cortaro, AZ 85652

COMPLETE THIS SECTION ON DELIVERY

A. Signature
X
☐ Agent
☐ Addressee

B. Received by (Printed Name) C. Date of Delivery

D. Is delivery address different from item 1? ☐ Yes
If YES, enter delivery address below: ☐ No

3. Service Type
☑ Certified Mail ☐ Express Mail
☐ Registered ☑ Return Receipt for Merchandise
☐ Insured Mail ☐ C.O.D.

4. Restricted Delivery? (Extra Fee) ☐ Yes

2. Article Number (Transfer from service label) 7007 2680 0000 8514 5586

PS Form 3811, February 2004 Domestic Return Receipt 102595-02-M-1540

PLACE STICKER AT TOP OF ENVELOPE TO THE RIGHT OF THE RETURN ADDRESS, FOLD AT DOTTED LINE

United States Department of the Interior

BUREAU OF LAND MANAGEMENT
Arizona State Office
One North Central Avenue, Suite 800
Phoenix, Arizona 85004-4427
www.blm.gov/az/

TAKE PRIDE IN AMERICA

In Reply Refer To:
3800 (9330) RE
AMC369706

CERTIFIED MAIL – RETURN RECEIPT REQUESTED 7007 2680 0000 8514 5586

DECISION

Eric Washington P.O. Box 1782 Cortaro, Arizona 85652	: : :	AMC369708 Big Gold Find #3
Monty McCoy 6098 Griffith Avenue Marysville, California 85652	: : :	

Decision Vacated

The decision of April 30, 2009, declaring the above listed mining claims forfeited for failure to file the required maintenance fee payment or small miner's maintenance fee waiver on or before September 1, 2008, is hereby vacated.

Documentation showing timely receipt of the 2009 maintenance fee payment has been received. Our records have been updated to show the claim in a current status.

If additional information is required, please contact Rod Ebert at 602-417-9397.

Alvin L. Burch
Group Administrator
Renewable and Mineral Resources Group

UNITED STATES
DEPARTMENT OF INTERIOR
Bureau of Land Management
Arizona State Office
One North Central Avenue, Suite 800
Phoenix, Arizona 85004-4427

OFFICIAL BUSINESS
PENALTY FOR PRIVATE USE $300

AN EQUAL OPPORTUNITY EMPLOYER

CERTIFIED MAIL™

7007 2680 0000 8514 5593

U.S. OFFICIAL MAIL
PENALTY FOR
PRIVATE USE $300
UNITED STATES POSTAGE
PITNEY BOWES
02 1A
0004205804
$ 05.54⁰
JUN 25 2009
MAILED FROM ZIP CODE 85004



7-8
8

SEQ 18571 R21
85004-4427 2041

PLACE STICKER AT TOP OF ENVELOPE TO THE RIGHT
OF THE RETURN ADDRESS, FOLD AT DOTTED LINE

SENDER: *COMPLETE THIS SECTION*

- Complete items 1, 2, and 3. Also complete item 4 if Restricted Delivery is desired.
- Print your name and address on the reverse so that we can return the card to you.
- Attach this card to the back of the mailpiece, or on the front if space permits.

1. Article Addressed to:

Monty McCoy
6098 Griffith Avenue
Marysville, CA 85652

COMPLETE THIS SECTION ON DELIVERY

A. Signature

X ☐ Agent ☐ Addressee

B. Received by *(Printed Name)* C. Date of Delivery

D. Is delivery address different from item 1? ☐ Yes
If YES, enter delivery address below: ☐ No

3. Service Type
- ■ Certified Mail ☐ Express Mail
- ☐ Registered ■ Return Receipt for Merchandise
- ☐ Insured Mail ☐ C.O.D.

4. Restricted Delivery? *(Extra Fee)* ☐ Yes

2. Article Number
(Transfer from service label) 7007 2680 0000 8514 5593

PS Form 3811, February 2004 Domestic Return Receipt 102595-02-M-1540

PHOENIX, ARIZONA
2009 JUL 24 P 2:00
BLM AZ STATE OFFICE

OFFICIAL COPIES: /Case File/ /SD Read/ /Division/ /Author/

RSLuS 4/29/09
aBunda
4/29/09

APR 30 2009

In Reply Refer To:
3800 (9310) RE
AMC369706

CERTIFIED MAIL – RETURN RECEIPT REQUESTED

DECISION

Monty McCoy 6098 Griffith Avenue Marysville, California 95901 CM-RRR #7007 2680 0000 8514 1922	: : :	AMC369708 Big Gold Find #3
Eric Washington P.O. Box 1782 Cortaro, Arizona 85652 CM-RRR #7007 2680 0000 8514 1939	: : :	

MINING CLAIM DECLARED FORFEITED

The mining claim listed above has been declared forfeited for failure to timely file the required maintenance fee payment or the small miner's maintenance fee waiver (waiver) on or before September 1, 2008.

Claimants are required to pay an annual maintenance fee of $125 or submit a waiver on or before September 1 of each year. These requirements were established by Title 30 United States Code (U.S.C.) 28-f-k, as amended, and Title 43 Code of Federal Regulations (CFR) 3834 and 3835.

In a letter dated December 12, 2008, you were notified that the waiver submitted for AMC369708 (Big Gold Find #3) lacked the names, addresses, and original signatures of all the listed locators. This office did not receive either the required information to complete the deficient waiver or the maintenance fee payment of $125 within the 60 day timeframe allowed. Therefore, this claim is declared forfeited.

This decision does not relieve you of the liability for reclamation of all areas disturbed by your activities on lands encompassed by the subject mining claim(s) and/or site(s). After you complete the reclamation, you must notify the authorized officer of the appropriate surface managing agency so that the authorized officer may conduct a final site inspection and determine whether you may be released from liability. If you fail to reclaim the land to the satisfaction of the authorized officer, the surface management agency may cite you for noncompliance under its surface management regulations.

For lands administered by the Bureau of Land Management (BLM), if you fail to reclaim the lands to the satisfaction of the authorized officer as required in 43 CFR Subpart 3809, the BLM will issue an order of noncompliance under 43 CFR 3809.601(a). If you fail to comply with the noncompliance order, the BLM may take further action under 43 CFR 3809.604. Failure to conduct reclamation is a prohibited act that may subject you to criminal penalties. See 43 CFR 3809.605(h) and 43 CFR 3809.700. If your occupancy has been terminated and you fail to remove structures, material, and equipment, and any personal property in accordance with the regulations in 43 CFR 3715.5-1, the BLM may dispose of the property. In accordance with 43 CFR 3715.5-2, you will remain liable for the costs BLM incurs in removing and disposing of the property.

This decision may be appealed to the Interior Board of Land Appeals, Office of the Secretary, in accordance with the regulations contained in 43 CFR Part 4, and the enclosed Form 1842-1. If an appeal is taken, your notice of appeal must be filed in this office (at the above address) within 30 days from receipt of this decision. The appellant has the burden of showing that the decision appealed from is in error.

If you wish to file a petition pursuant to regulation 43 CFR 4.21 (58 FR 4939, January 19, 1993) for a stay of the effectiveness of this decision during the time that your appeal is being reviewed by the Board, the petition for a stay must accompany your notice of appeal. A petition for a stay is required to show sufficient justification based on the standards listed below. Copies of the notice of appeal and petition for a stay must also be submitted to each party named in this decision and to the Interior Board of Land Appeals and to the appropriate Office of the Solicitor (see 43 CFR 4.413) at the same time the original documents are filed with this office. If you request a stay, you have the burden of proof to demonstrate that a stay should be granted.

Standards for Obtaining a Stay

Except as otherwise provided by law or other pertinent regulation, a petition for a stay of a decision pending appeal shall show sufficient justification based on the following standards:

(1) The relative harm to the parties if the stay is granted or denied,
(2) The likelihood of the appellant's success on the merits,
(3) The likelihood of immediate and irreparable harm if the stay is not granted, and,
(4) Whether the public interest favors granting the stay.

If additional information is required, please contact Rod Ebert at 602-417-9397. Please include your AMC serial number on all correspondence.

/S/ Alvin Burch

Alvin L. Burch
Group Administrator
Renewable and Mineral Resources

Enclosure(s)

REbert:djj:4/29/09

Date: April 29, 2009

ROUTING AND TRANSMITTAL SLIP

TO: *(Name, office symbol, room number, building, Agency/Post)*	Initials	Date
1. Rod Ebert (AZ 933)	4/29/09	RWE
2. Amy Bunda (AZ 933)	AB	4/29/09
3. Al Burch (AZ 933)	A. Burch	4/30/09
4. Dana Jones (AZ 933)		
5.		
6.		
7.		
8.		
9.		

	Action		File		Note and Return
	Approval		For Clearance		Per Conversation
	As Requested		For Correction		Prepare Reply
	Circulate		For Your Information		See Me
	Comment		Investigate	X	Signature
x	Coordination		Justify		

REMARKS:

DO NOT use this form as a RECORD of approvals, concurrences, disposal, clearances, and similar actions

From: *(Name, org. symbol, Agency/Post)*	Room No.
Rod Ebert Legal Instrument Examiner, AZ933	Phone No. FTS x 397

OPTIONAL FORM 41 (Rev. 7/76)
Prescribed by GSA
FPMR (41 CFR) 101-11.206

UNITED STATES
DEPARTMENT OF INTERIOR
Bureau of Land Management
Arizona State Office
One North Central Avenue, Suite 800
Phoenix, Arizona 85004-4427

OFFICIAL BUSINESS
PENALTY FOR PRIVATE USE $300

CERTIFIED MAIL™

7007 2680 0000 8514 1922

U.S. OFFICIAL MAIL
PENALTY FOR
PRIVATE USE $300
UNITED STATES POSTAGE
PITNEY BOWES
02 1A
0004205804
$ 05.49⁰
MAY 01 2009
MAILED FROM ZIP CODE 85004

RECEIVED
BLM AZ STATE OFFICE
2009 MAY 32 P 2:09
2009 JUN -1 P 2:10
PHOENIX, ARIZONA

RETURNED TO SENDER
UNCLAIMED

14/09
5-14
5-24

[redacted]

SENDER: COMPLETE THIS SECTION

- Complete items 1, 2, and 3. Also complete item 4 if Restricted Delivery is desired.
- Print your name and address on the reverse so that we can return the card to you.
- Attach this card to the back of the mailpiece, or on the front if space permits.

1. Article Addressed to:

Monty McCoy
6098 Griffith Avenue
Marysville, California 95901
(AZ-9310) RE AMC369706

COMPLETE THIS SECTION ON DELIVERY

A. Signature
X
☐ Agent
☐ Addressee

B. Received by (Printed Name) C. Date of Delivery

D. Is delivery address different from item 1? ☐ Yes
If YES, enter delivery address below: ☐ No

3. Service Type
■ Certified Mail ☐ Express Mail
☐ Registered ■ Return Receipt for Merchandise
☐ Insured Mail ☐ C.O.D.

4. Restricted Delivery? (Extra Fee) ☐ Yes

2. Article Number
(Transfer from service label) 7007 2680 0000 8514 1922

PS Form 3811, February 2004 Domestic Return Receipt 102595-02-M-1540

United States Department of the Interior

BUREAU OF LAND MANAGEMENT
Arizona State Office
One North Central Avenue, Suite 800
Phoenix, Arizona 85004-4427
www.blm.gov/az/

April 30, 2009

In Reply Refer To:
3800 (9310) RE
AMC369706

CERTIFIED MAIL – RETURN RECEIPT REQUESTED

DECISION

Monty McCoy 6098 Griffith Avenue Marysville, California 95901 CM-RRR #7007 2680 0000 8514 1922	:	AMC369708 Big Gold Find #3
Eric Washington P.O. Box 1782 Cortaro, Arizona 85652 CM-RRR #7007 2680 0000 8514 1939	:	

MINING CLAIM DECLARED FORFEITED

The mining claim listed above has been declared forfeited for failure to timely file the required maintenance fee payment or the small miner's maintenance fee waiver (waiver) on or before September 1, 2008.

Claimants are required to pay an annual maintenance fee of $125 or submit a waiver on or before September 1 of each year. These requirements were established by Title 30 United States Code (U.S.C.) 28-f-k, as amended, and Title 43 Code of Federal Regulations (CFR) 3834 and 3835.

In a letter dated December 12, 2008, you were notified that the waiver submitted for AMC369708 (Big Gold Find #3) lacked the names, addresses, and original signatures of all the listed locators. This office did not receive either the required information to complete the deficient waiver or the maintenance fee payment of $125 within the 60 day timeframe allowed. Therefore, this claim is declared forfeited.

This decision does not relieve you of the liability for reclamation of all areas disturbed by your activities on lands encompassed by the subject mining claim(s) and/or site(s). After you complete the reclamation, you must notify the authorized officer of the appropriate surface managing agency so that the authorized officer may conduct a final site inspection and determine whether you may be released from liability. If you fail to reclaim the land to the satisfaction of the authorized officer, the surface management agency may cite you for noncompliance under its surface management regulations.

For lands administered by the Bureau of Land Management (BLM), if you fail to reclaim the lands to the satisfaction of the authorized officer as required in 43 CFR Subpart 3809, the BLM will issue an order of noncompliance under 43 CFR 3809.601(a). If you fail to comply with the noncompliance order, the BLM may take further action under 43 CFR 3809.604. Failure to conduct reclamation is a prohibited act that may subject you to criminal penalties. See 43 CFR 3809.605(h) and 43 CFR 3809.700. If your occupancy has been terminated and you fail to remove structures, material, and equipment, and any personal property in accordance with the regulations in 43 CFR 3715.5-1, the BLM may dispose of the property. In accordance with 43 CFR 3715.5-2, you will remain liable for the costs BLM incurs in removing and disposing of the property.

This decision may be appealed to the Interior Board of Land Appeals, Office of the Secretary, in accordance with the regulations contained in 43 CFR Part 4, and the enclosed Form 1842-1. If an appeal is taken, your notice of appeal must be filed in this office (at the above address) within 30 days from receipt of this decision. The appellant has the burden of showing that the decision appealed from is in error.

If you wish to file a petition pursuant to regulation 43 CFR 4.21 (58 FR 4939, January 19, 1993) for a stay of the effectiveness of this decision during the time that your appeal is being reviewed by the Board, the petition for a stay must accompany your notice of appeal. A petition for a stay is required to show sufficient justification based on the standards listed below. Copies of the notice of appeal and petition for a stay must also be submitted to each party named in this decision and to the Interior Board of Land Appeals and to the appropriate Office of the Solicitor (see 43 CFR 4.413) at the same time the original documents are filed with this office. If you request a stay, you have the burden of proof to demonstrate that a stay should be granted.

Standards for Obtaining a Stay

Except as otherwise provided by law or other pertinent regulation, a petition for a stay of a decision pending appeal shall show sufficient justification based on the following standards:

(1) The relative harm to the parties if the stay is granted or denied,
(2) The likelihood of the appellant's success on the merits,
(3) The likelihood of immediate and irreparable harm if the stay is not granted, and,
(4) Whether the public interest favors granting the stay.

If additional information is required, please contact Rod Ebert at 602-417-9397. Please include your AMC serial number on all correspondence.

Alvin L. Burch
Group Administrator
Renewable and Mineral Resources

Enclosure(s)

OF THE RETURN ADDRESS. FOLD AT DOTTED LINE

SENDER: *COMPLETE THIS SECTION*

- Complete items 1, 2, and 3. Also complete item 4 if Restricted Delivery is desired.
- Print your name and address on the reverse so that we can return the card to you.
- Attach this card to the back of the mailpiece, or on the front if space permits.

1. Article Addressed to:

Eric Washington
P.O. Box 1782
Cortaro, Arizona 85652
(AZ-9310) RE AMC369706

COMPLETE THIS SECTION ON DELIVERY

A. Signature
X ☐ Agent ☐ Addressee

B. Received by *(Printed Name)* | C. Date of Delivery

D. Is delivery address different from item 1? ☐ Yes
If YES, enter delivery address below: ☐ No

3. Service Type
☑ Certified Mail ☐ Express Mail
☐ Registered ☑ Return Receipt for Merchandise
☐ Insured Mail ☐ C.O.D.

4. Restricted Delivery? *(Extra Fee)* ☐ Yes

2. Article Number
(Transfer from service label) 7007 2680 0000 8514 1939

PS Form 3811, February 2004 Domestic Return Receipt 102595-02-M-1540

NIXIE 850 5E 1 39 05/19/09
RETURN TO SENDER
UNCLAIMED
UNABLE TO FORWARD
BC: 85004442700 *0414-06390-01-43

5/a
5/7
5/19

Eric Washington
P.O. Box 1782
Cortaro, Arizona 85652
(AZ-9310) RE AMC369706

RECEIVED
AZ STATE OFFICE
2009 MAY 20 P 3:04
PHOENIX, ARIZONA

UNITED STATES
DEPARTMENT OF INTERIOR
Bureau of Land Management
Arizona State Office
One North Central Avenue, Suite 800
Phoenix, Arizona 85004-4427

OFFICIAL BUSINESS
PENALTY FOR PRIVATE USE $300

7007 2680 0000 8514 1939

CERTIFIED MAIL™

U.S. OFFICIAL MAIL
PENALTY FOR PRIVATE USE $300
UNITED STATES POSTAGE
PITNEY BOWES
02 1A
$ 05.49⁰
0004205804 MAY 01 2009
MAILED FROM ZIP CODE 85004

United States Department of the Interior

BUREAU OF LAND MANAGEMENT
Arizona State Office
One North Central Avenue, Suite 800
Phoenix, Arizona 85004-4427
www.blm.gov/az/

April 30, 2009

In Reply Refer To:
3800 (9310) RE
AMC369706

CERTIFIED MAIL – RETURN RECEIPT REQUESTED

DECISION

Monty McCoy 6098 Griffith Avenue Marysville, California 95901 CM-RRR #7007 2680 0000 8514 1922	: : :	AMC369708 Big Gold Find #3
Eric Washington P.O. Box 1782 Cortaro, Arizona 85652 CM-RRR #7007 2680 0000 8514 1939	: : :	

MINING CLAIM DECLARED FORFEITED

The mining claim listed above has been declared forfeited for failure to timely file the required maintenance fee payment or the small miner's maintenance fee waiver (waiver) on or before September 1, 2008.

Claimants are required to pay an annual maintenance fee of $125 or submit a waiver on or before September 1 of each year. These requirements were established by Title 30 United States Code (U.S.C.) 28-f-k, as amended, and Title 43 Code of Federal Regulations (CFR) 3834 and 3835.

In a letter dated December 12, 2008, you were notified that the waiver submitted for AMC369708 (Big Gold Find #3) lacked the names, addresses, and original signatures of all the listed locators. This office did not receive either the required information to complete the deficient waiver or the maintenance fee payment of $125 within the 60 day timeframe allowed. Therefore, this claim is declared forfeited.

This decision does not relieve you of the liability for reclamation of all areas disturbed by your activities on lands encompassed by the subject mining claim(s) and/or site(s). After you complete the reclamation, you must notify the authorized officer of the appropriate surface managing agency so that the authorized officer may conduct a final site inspection and determine whether you may be released from liability. If you fail to reclaim the land to the satisfaction of the authorized officer, the surface management agency may cite you for noncompliance under its surface management regulations.

For lands administered by the Bureau of Land Management (BLM), if you fail to reclaim the lands to the satisfaction of the authorized officer as required in 43 CFR Subpart 3809, the BLM will issue an order of noncompliance under 43 CFR 3809.601(a). If you fail to comply with the noncompliance order, the BLM may take further action under 43 CFR 3809.604. Failure to conduct reclamation is a prohibited act that may subject you to criminal penalties. See 43 CFR 3809.605(h) and 43 CFR 3809.700. If your occupancy has been terminated and you fail to remove structures, material, and equipment, and any personal property in accordance with the regulations in 43 CFR 3715.5-1, the BLM may dispose of the property. In accordance with 43 CFR 3715.5-2, you will remain liable for the costs BLM incurs in removing and disposing of the property.

This decision may be appealed to the Interior Board of Land Appeals, Office of the Secretary, in accordance with the regulations contained in 43 CFR Part 4, and the enclosed Form 1842-1. If an appeal is taken, your notice of appeal must be filed in this office (at the above address) within 30 days from receipt of this decision. The appellant has the burden of showing that the decision appealed from is in error.

If you wish to file a petition pursuant to regulation 43 CFR 4.21 (58 FR 4939, January 19, 1993) for a stay of the effectiveness of this decision during the time that your appeal is being reviewed by the Board, the petition for a stay must accompany your notice of appeal. A petition for a stay is required to show sufficient justification based on the standards listed below. Copies of the notice of appeal and petition for a stay must also be submitted to each party named in this decision and to the Interior Board of Land Appeals and to the appropriate Office of the Solicitor (see 43 CFR 4.413) at the same time the original documents are filed with this office. If you request a stay, you have the burden of proof to demonstrate that a stay should be granted.

Standards for Obtaining a Stay

Except as otherwise provided by law or other pertinent regulation, a petition for a stay of a decision pending appeal shall show sufficient justification based on the following standards:

(1) The relative harm to the parties if the stay is granted or denied,
(2) The likelihood of the appellant's success on the merits,
(3) The likelihood of immediate and irreparable harm if the stay is not granted, and,
(4) Whether the public interest favors granting the stay.

If additional information is required, please contact Rod Ebert at 602-417-9397. Please include your AMC serial number on all correspondence.

Alvin L. Burch
Group Administrator
Renewable and Mineral Resources

Enclosure(s)

United States Department of the Interior

BUREAU OF LAND MANAGEMENT
Arizona State Office
One North Central Avenue, Suite 800
Phoenix, Arizona 85004-4427
www.blm.gov/az/

December 12, 2008

In Reply Refer To:
3800 (933) RE
AMC369706

CERTIFIED MAIL – RETURN RECEIPT REQUESTED 7007 3020 0000 8493 2959

NOTICE

Monty McCoy
6098 Griffith Avenue
Marysville, CA 95901

This Notice Affects Those Claims Shown in the Block Below.

AMC369708
Big Gold Find #3

Maintenance Fee Waiver Held for Rejection

This office received the Maintenance Fee Waiver Certification (waiver) for the above listed mining claim(s). The waiver is not properly completed and does not meet the annual filing requirements.

In accordance with Title 43 Code of Federal Regulations 3835.10, the name, address, and original signatures of all owners of the mining claim must be included on the waiver form.

_____ The document received does not contain original signatures; it is a copy. We require the original signatures of all owners of the mining claim(s). Please submit the original document.

__X__ Not all owners of the mining claim(s) have signed the document. Please obtain the missing signatures on the enclosed copy of the waiver. A Serial Register Page listing all of the claim owners is also enclosed.

_____ The waiver is signed by an agent, however, no Power of Attorney was provided giving the agent authority to sign on behalf of the claim owners. A Power of Attorney must accompany the waiver document.

____ In accordance with 43 CFR 3835.10, you can have an agent sign on your behalf, however, the following conditions must be met: a power of attorney must be attached to the waiver showing that the agent has the authority to act on your behalf; names and addresses of all claim owners must be listed on the waiver; next to each name there must be a signature, either that of the owner, or an authorized agent. If the agent signs, he should identify himself as such.

In order to correct the defect in the waiver, you must provide this office with the requested information. If you are unable to provide this information, you have the option of paying the annual maintenance fee of $125.00 per claim per 43 CFR 3835.93. The corrected waiver or the maintenance fee payment must be submitted within 60 days of your receipt of this notice. If neither is received within the 60-day time frame, the claims will be declared forfeited and closed.

Please include your AMC serial number on all correspondence. If additional information is required, please contact Rod Ebert at 602-417-9397.

Alvin L. Burch
Group Administrator
Renewable and Mineral Resources

Enclosures

CERTIFIED MAIL™

UNITED STATES
DEPARTMENT OF THE INTERIOR
Bureau of Land Management
Arizona State Office
One N. Central Avenue, Suite 800
Phoenix AZ 85004-4427

AN EQUAL

7007 3020 0000 8493 2959

UNITED STATES POSTAGE U.S. C PE PRIVA PITNEY BOWES
02 1A $ 05.32⁰
0004205804 DEC 12 2008
MAILED FROM ZIP CODE 85004

OFFICIAL BUSINESS
PENALTY FOR PRIVATE USE, $300

UTF

Monty McCoy
6098 Griffith Avenue

NOT DELIVERABLE AS ADDRESSED, UNABLE TO FORWARD

RECEIVED
BLM AZ STATE OFFICE
2008 DEC 22 P 3:29
PHOENIX, ARIZONA

SENDER: COMPLETE THIS SECTION

- Complete items 1, 2, and 3. Also complete item 4 if Restricted Delivery is desired.
- Print your name and address on the reverse so that we can return the card to you.
- Attach this card to the back of the mailpiece, or on the front if space permits.

1. Article Addressed to:

Monty McCoy
6098 Griffith Avenue
Marysville, CA 95901
AZ-933 RE AMC369706 / AMC[redacted]6

COMPLETE THIS SECTION ON DELIVERY

A. Signature
X
☐ Agent
☐ Addressee

B. Received by (Printed Name) C. Date of Delivery

D. Is delivery address different from item 1? ☐ Yes
If YES, enter delivery address below: ☐ No

3. Service Type
☐ Certified Mail ☐ Express Mail
☐ Registered ☐ Return Receipt for Merchandise
☐ Insured Mail ☐ C.O.D.

4. Restricted Delivery? (Extra Fee) ☐ Yes

2. Article Number (Transfer from service label) 7007 3020 0000 8493 2959

PS Form 3811, February 2004 Domestic Return Receipt 102595-02-M-1540

PLACE STICKER AT TOP OF ENVELOPE TO THE RIGHT OF THE RETURN ADDRESS. FOLD AT DOTTED LINE

UNITED STATES POSTAL SERVICE®

Track & Confirm

Search Results

Label/Receipt Number: **7007 3020 0000 8493 2959**
Status: **Delivered**

Your item was delivered at 2:34 PM on December 22, 2008 in PHOENIX, AZ 85004.

Additional Details > Return to USPS.com Home >

Track & Confirm

Enter Label/Receipt Number.

Go >

Notification Options

Track & Confirm by email

Get current event information or updates for your item sent to you or others by email. Go >

Copyright© 1999-2007 USPS. All Rights Reserved. No FEAR Act EEO Data FOIA

SENDER: *COMPLETE THIS SECTION*

- Complete items 1, 2, and 3. Also complete item 4 if Restricted Delivery is desired.
- Print your name and address on the reverse so that we can return the card to you.
- Attach this card to the back of the mailpiece, or on the front if space permits.

1. Article Addressed to: MAR 03 2008

Matthew and Travis Gosnay
6500 West Glendale Avenue Lot 90
Glendale, Arizona 85301
933(AB) AMC369706

COMPLETE THIS SECTION ON DELIVERY

A. Signature
X [signature] ☐ Agent ☐ Addressee

B. Received by *(Printed Name)* | C. Date of Delivery

D. Is delivery address different from item 1? ☐ Yes
If YES, enter delivery address below: ☐ No

3. Service Type
☑ Certified Mail ☐ Express Mail
☐ Registered ☑ Return Receipt for Merchandise
☐ Insured Mail ☐ C.O.D.

4. Restricted Delivery? *(Extra Fee)* ☐ Yes

2. Article Number
(Transfer from service label) 7006 3450 0002 4719 3270

UNITED STATES POSTAL SERVICE



First-Class Mail
Postage & Fees Paid
USPS
Permit No. G-10

• Sender: Please print your name, address, and ZIP+4 in this box •

AZ
933

U.S. DEPARTMENT OF THE INTERIOR
BUREAU OF LAND MANAGEMENT
ARIZONA STATE OFFICE
ONE NORTH CENTRAL AVE. SUITE 800
PHOENIX, ARIZONA 85004-4427

PHOENIX, ARIZONA
2000 MAR 10 A 10:10
RECEIVED
AZ STATE OFFICE
BLM

SENDER: *COMPLETE THIS SECTION*

- Complete items 1, 2, and 3. Also complete item 4 if Restricted Delivery is desired.
- Print your name and address on the reverse so that we can return the card to you.
- Attach this card to the back of the mailpiece, or on the front if space permits.

1. Article Addressed to: MAR 03 2008

Eric S. Washington
P.O. Box 1782
Cortaro, Arizona 85652
933(AB) AMC369706

COMPLETE THIS SECTION ON DELIVERY

A. Signature

X [signature] ☐ Agent ☐ Addressee

B. Received by (*Printed Name*) [illegible]

C. Date of Delivery 3-10-08

D. Is delivery address different from item 1? ☐ Yes
If YES, enter delivery address below: ☐ No

3. Service Type
☑ Certified Mail ☐ Express Mail
☐ Registered ☑ Return Receipt for Merchandise
☐ Insured Mail ☐ C.O.D.

4. Restricted Delivery? *(Extra Fee)* ☐ Yes

2. Article Number
(Transfer from service label) 7006 3450 0002 4719 3287

PS Form 3811, February 2004 Domestic Return Receipt 102595-02-M-1540

UNITED STATES POSTAL SERVICE

First-Class Mail
Postage & Fees Paid
USPS
Permit No. G-10

AZ
933

• Sender: Please print your name, address, and ZIP+4 in this box •

U.S. DEPARTMENT OF THE INTERIOR
BUREAU OF LAND MANAGEMENT
ARIZONA STATE OFFICE
ONE NORTH CENTRAL AVE. SUITE 800
PHOENIX, ARIZONA 85004-4427

RECEIVED
BLM AZ STATE OFFICE
2008 MAR 10 A 9:56
PHOENIX, ARIZONA

OFFICIAL COPIES /CF/ /SD READ/ /GROUP/ /SECTION/ /AUTHOR

A. Burnside 2/29/08

In Reply Refer To:
3800 (AZ-933) AB
AMC369706

March 03, 2008

CERTIFIED MAIL – RETURN RECEIPT REQUESTED

NOTICE

✓ Matthew and Travis Gosnay 6500 West Glendale Avenue Lot 90 Glendale, Arizona 85301 CM-RRR #7006 3450 0002 4719 3270	:	AMC369708 Big Gold Find #3
✓ Eric S. Washington P.O. Box 1782 Cortaro, Arizona 85652 CM-RRR #7006 3450 0002 4719 3287	:	

Transfer Not Processed

On May 31, 2007, a Quit Claim Deed (QCD) was received by the Arizona State Office, Bureau of Land Management (BLM), transferring a portion of Big Gold Find #3 (AMC369708) from Eric S. Washington to Matthew and Travis Gosnay.

When a portion of a mining claim is transferred, it is called a segregated mining claim. The portion segregated from the parent claim is given a new AMC number and becomes a separate claim. The fee to file a segregated mining claim is $25 ($15 processing fee and $10 transfer fee). We received only $10 with your transfer document. When filing a segregated mining claim you are also required to file a copy of the original location notice and a map showing the original claim and depicting which portion of that claim is being segregated. We did not receive these documents with your filing. We also do not accept segregated claims of less than 10 acres in size. The portion identified in the transfer document describes only 1.25+/- acres. Therefore, we cannot process the transfer document received. BLM will retain the non-refundable processing fee received and no further action will be taken on the transfer document.

If additional information is required, please contact Amy Bunda at 602-417-9334. Please include your AMC serial number(s) on all correspondence.

/s/ Alvin L. Burch

Alvin L. Burch
Group Administrator
Renewable and Mineral Resources Group

ABunda:pb:02/29/08

Date: 2/29/08

ROUTING AND TRANSMITTAL SLIP

TO: *(Name, office symbol, room number, building, Agency/Post)*	Initials	Date
1. Amy Bunda (AZ 933)	AB	2/29/08
2. Al Burch (AZ 932)	A. Burch	3/3/08
3. Pauline Brown (AZ 933)	PB	3/3/08
4.		
5.		
6.		
7.		
8.		
9.		

	Action		File		Note and Return
	Approval		For Clearance		Per Conversation
	As Requested		For Correction		Prepare Reply
	Circulate		For Your Information		See Me
	Comment		Investigate	X	Signature
x	Coordination		Justify		

REMARKS:

DO NOT use this form as a RECORD of approvals, concurrences, disposal, clearances, and similar actions

From: *(Name, org. symbol, Agency/Post)*	Room No.
Amy Bunda Land Law Examiner, AZ933	Phone No. FTS x 334

OPTIONAL FORM 41 (Rev. 7/76)
Prescribed by GSA
FPMR (41 CFR) 101-11.206

SENDER: *COMPLETE THIS SECTION*

- Complete items 1, 2, and 3. Also complete item 4 if Restricted Delivery is desired.
- Print your name and address on the reverse so that we can return the card to you.
- Attach this card to the back of the mailpiece, or on the front if space permits.

1. Article Addressed to: MAR 03 2008

Eric S. Washington
P.O. Box 1782
Cortaro, Arizona 85652
933(AB) AMC369706

COMPLETE THIS SECTION ON DELIVERY

A. Signature
X ☐ Agent ☐ Addressee

B. Received by *(Printed Name)* C. Date of Delivery

D. Is delivery address different from item 1? ☐ Yes
If YES, enter delivery address below: ☐ No

3. Service Type
☑ Certified Mail ☐ Express Mail
☐ Registered ☑ Return Receipt for Merchandise
☐ Insured Mail ☐ C.O.D.

4. Restricted Delivery? *(Extra Fee)* ☐ Yes

2. Article Number
(Transfer from service label) 7006 3450 0002 4719 3300

UNITED STATES POSTAL SERVICE

First-Class Mail
Postage & Fees Paid
USPS
Permit No. G-10

• Sender: Please print your name, address, and ZIP+4 in this box •

AZ
933

U.S. DEPARTMENT OF THE INTERIOR
BUREAU OF LAND MANAGEMENT
ARIZONA STATE OFFICE
ONE NORTH CENTRAL AVE. SUITE 800
PHOENIX, ARIZONA 85004-4427

RECEIVED
BLM AZ STATE OFFICE
2008 MAR 10 A 9:56
PHOENIX, ARIZONA

427 C041

OFFICIAL COPIES /CI /SD READ/ /GROUP/ /SECTION/ /AUTHOR

A. Bunda 2/29/08

In Reply Refer To:
3800 (AZ-933) AB
AMC369706

March 03, 2008

CERTIFIED MAIL – RETURN RECEIPT REQUESTED

NOTICE

✓Willie Thrasher 3800 N. 6th Avenue 3227 Phoenix, Arizona 85013 CM-RRR #7006 3450 0002 4719 3294	:	AMC369708 Big Gold Find #3
✓Eric S. Washington P.O. Box 1782 Cortaro, Arizona 85652 CM-RRR #7006 3450 0002 4719 3300	:	

Transfer Not Processed

On March 13, 2007, a Quit Claim Deed (QCD) was received by the Arizona State Office, Bureau of Land Management (BLM), transferring a portion of Big Gold Find #3 (AMC369708), from Eric S. Washington to Willie Thrasher.

When a portion of a mining claim is transferred, it is called a segregated mining claim. The portion segregated from the parent claim is given a new AMC number and becomes a separate claim. The fee to file a segregated mining claim is $25 ($15 processing fee and $10 transfer fee). We received only $10 with your transfer document. When filing a segregated mining claim you are also required to file a copy of the original location notice and a map showing the original claim and depicting which portion of that claim is being segregated. We did not receive these documents with your filing. We also do not accept segregated claims of less than 10 acres in size. The portion identified in the transfer document describes only 1.25+/- acres. Therefore, we cannot process the transfer document received. BLM will retain the $10 non-refundable processing fee received and no further action will be taken on the transfer document.

If additional information is required, please contact Amy Bunda at 602-417-9334. Please include your AMC serial number(s) on all correspondence.

/s/ Alvin L. Burch

Alvin L. Burch
Group Administrator
Renewable and Mineral Resources Group

ABunda:pb:02/29/08

Date: 2/29/08

ROUTING AND TRANSMITTAL SLIP

TO: *(Name, office symbol, room number, building, Agency/Post)*	Initials	Date
1. Amy Bunda (AZ 933)	AB	2/29/08
2. Al Burch (AZ 932)	A. Burch	3/3/08
3. Pauline Brown (AZ 933)	PB	3/3/08
4.		
5.		
6.		
7.		
8.		
9.		

	Action		File		Note and Return
	Approval		For Clearance		Per Conversation
	As Requested		For Correction		Prepare Reply
	Circulate		For Your Information		See Me
	Comment		Investigate	X	Signature
x	Coordination		Justify		

REMARKS:

DO NOT use this form as a RECORD of approvals, concurrences, disposal, clearances, and similar actions

From: *(Name, org. symbol, Agency/Post)*	Room No.
Amy Bunda Land Law Examiner, AZ933	Phone No. FTS x 334

OPTIONAL FORM 41 (Rev. 7/76)
Prescribed by GSA
FPMR (41 CFR) 101-11.206

When recorded mail to:
Willie Thrasher
3800 N. 6th Ave. #227
Phoenix AZ 85013

Amc 369706

Exemption Code: 11-1134A6

QUIT CLAIM DEED

For the consideration of TEN AND NO/100 DOLLARS, and other valuable considerations, receipt of which is hereby acknowledged, I,

Eric S. Washington, the GRANTOR

do hereby convey, remise, release and forever quit claim to

Willie Thrasher the GRANTEE

All that right, title and interest in that certain property situated in **Gila County**, Arizona, **comprising 1.25+/- acres** Placer Mining Claim known as:

N2, SW4, SE4, SW4, NE4 S23, T10N, R9E,
Gila and Salt River Baseline and Meridian.
Big Gold Find Amc 369708

DATED: March 6, 2007

ERIC S. WASHINGTON

RECEIVED
2007 MAR 13 P 12: 3[illegible]
PHOENIX, ARIZONA
B.L.M. STATE OFFICE

STATE OF ARIZONA)
)ss.
County of Pima

On 3/6/07 before me, the undersigned Notary Public, personally appeared **ERIC S. WASHINGTON** personally know to me (or proved to me on the basis of satisfactory evidence) to be the person(s) whose name(s) is/are subscribed to the within instrument and acknowledged to me that he/she/they executed the same in his/her/their authorized capacity(ies), and that by his/her/their signature(s) on the instrument the person(s) or the entity upon behalf of which the person(s) acted, executed the instrument.

WITNESS my hand and official seal.
My Commission Expires: 4-14-07 Notary Public

OFFICIAL SEAL
LISA M. ZAK
NOTARY PUBLIC - ARIZONA
PIMA COUNTY
My Comm. Expires 04-14-2007

United States Department of the Interior
Bureau of Land Management
BUSINESS & SUPPORT SVCS DIV
ONE N CENTRAL AVE SUITE 800
PHOENIX, AZ 85004 -4427
Phone: (602) 417-9200

Receipt

No: 1455444

Transaction #: 1504366
Date of Transaction: 03/13/2007

CUSTOMER:	WILLIE THRASHER 3800 N 6TH AVE #227 PHOENIX,AZ 85013

LINE #	QTY	DESCRIPTION	REMARKS	UNIT PRICE	TOTAL
1	1.00	LOCATABLE MINERALS / MINING CLAIMS-NOT NEW-UNADJUD,ONE AUTH NO. ONLY / MINING CLAIM MONEY RECEIVED (455) **CASES:** AMC369708/$10.00	TRF (1)	- n/a -	10.00
				TOTAL:	**$10.00**

PAYMENT INFORMATION				
1	AMOUNT:	$10.00	POSTMARKED:	N/A
	TYPE:	CASH	RECEIVED:	03/13/2007
	NAME:	THRASHER, WILLIE 3800 N 6TH AVE #227 PHOENIX AZ 85013		

REMARKS

This receipt was generated by the automated BLM Collections and Billing System and is a paper representation of a portion of the official electronic record contained therein.

PLACE STICKER AT TOP OF ENVELOPE TO THE RIGHT OF THE RETURN ADDRESS. FOLD AT DOTTED LINE

SENDER: *COMPLETE THIS SECTION*

- Complete items 1, 2, and 3. Also complete item 4 if Restricted Delivery is desired.
- Print your name and address on the reverse so that we can return the card to you.
- Attach this card to the back of the mailpiece, or on the front if space permits.

1. Article Addressed to: MAR 03 2008

Willie Thrasher
3800 N. 6th Avenue 3227
Phoenix, Arizona 85013
933(AB) AMC369706

COMPLETE THIS SECTION ON DELIVERY

A. Signature
X ☐ Agent ☐ Addressee

B. Received by *(Printed Name)* | C. Date of Delivery

D. Is delivery address different from item 1? ☐ Yes
If YES, enter delivery address below: ☐ No

3. Service Type
☑ Certified Mail ☐ Express Mail
☐ Registered ☑ Return Receipt for Merchandise
☐ Insured Mail ☐ C.O.D.

4. Restricted Delivery? *(Extra Fee)* ☐ Yes

2. Article Number
(Transfer from service label) 7006 3450 0002 4719 3294

PS Form 3811, February 2004 Domestic Return Receipt 102595-02-M-1540

[redacted]

NIXIE 850 4C 1 40 03/27/08
RETURN TO SENDER
UNCLAIMED
UNABLE TO FORWARD
BC: 85004442700 *0114-00777-04-41

NAME
1ST NOTICE 3-11
2ND NOTICE ~~3-26~~

Willie Thrasher
3800 N. 6th Avenue 3227
Phoenix, Arizona 85013

UNITED STATES
DEPARTMENT OF THE INTERIOR
Bureau of Land Management
Arizona State Office
One N. Central Avenue, Suite 800
Phoenix AZ 85004-4427

OFFICIAL BUSINESS
PENALTY FOR PRIVATE USE, $300

RECEIVED
BLM AZ STATE OFFICE
2008 MAR 28 P 1:43
PHOENIX, ARIZONA

AZ 933

7006 3450 0002 4719 3294

CERTIFIED MAIL™

U.S. OFFICIAL MAIL
PENALTY FOR PRIVATE USE $300
UNITED STATES POSTAGE
PITNEY BOWES
02 1A
$ 05.38
0004205804 MAR 04 2008
MAILED FROM ZIP CODE 85004

United States Department of the Interior

BUREAU OF LAND MANAGEMENT
Arizona State Office
One North Central Avenue, Suite 800
Phoenix, Arizona 85004-4427
www.blm.gov/az/

March 03, 2008

In Reply Refer To:
3800 (AZ-933) AB
AMC369706

CERTIFIED MAIL – RETURN RECEIPT REQUESTED

NOTICE

Willie Thrasher 3800 N. 6th Avenue 3227 Phoenix, Arizona 85013 CM-RRR #7006 3450 0002 4719 3294	:	AMC369708 Big Gold Find #3
Eric S. Washington P.O. Box 1782 Cortaro, Arizona 85652 CM-RRR #7006 3450 0002 4719 3300	:	

Transfer Not Processed

On March 13, 2007, a Quit Claim Deed (QCD) was received by the Arizona State Office, Bureau of Land Management (BLM), transferring a portion of Big Gold Find #3 (AMC369708), from Eric S. Washington to Willie Thrasher.

When a portion of a mining claim is transferred, it is called a segregated mining claim. The portion segregated from the parent claim is given a new AMC number and becomes a separate claim. The fee to file a segregated mining claim is $25 ($15 processing fee and $10 transfer fee). We received only $10 with your transfer document. When filing a segregated mining claim you are also required to file a copy of the original location notice and a map showing the original claim and depicting which portion of that claim is being segregated. We did not receive these documents with your filing. We also do not accept segregated claims of less than 10 acres in size. The portion identified in the transfer document describes only 1.25+/- acres. Therefore, we cannot process the transfer document received. BLM will retain the $10 non-refundable processing fee received and no further action will be taken on the transfer document.

If additional information is required, please contact Amy Bunda at 602-417-9334. Please include your AMC serial number(s) on all correspondence.

Alvin L. Burch
Group Administrator
Renewable and Mineral Resources Group

AMC 369706
AMC 371736

United States Department of the Interior

CERTIFIED

OFFICE OF HEARINGS AND APPEALS
Interior Board of Land Appeals
801 N. Quincy St. Suite 300
Arlington, VA 22203

703 235 3750 703 235 8349 (fax)

December 19, 2007

IBLA 2007-100, *et al.*	)	AMC-369714, *et al.*
	)	
ERIC S. W. TURNER	)	Mining Claims
	)	
	)	Decisions Affirmed
	)	

ORIGINAL FILE RETURNED BY IBLA... JAN 08 2008 Consolidated w/dup file & Returned to AZSO Dockets. PB

RECEIVED
2008 JAN -7 P 3:31
BLM, AZ STATE OFFICE
PHOENIX, ARIZONA

ORDER

Eric S. W. Turner has appealed from December 18, 2006, and December 22, 2006, decisions of the Arizona State Office, Bureau of Land Management (BLM). These decisions declared the appellant's Dons Gold (AMC-371736) and Rich Gold #2 (AMC-369714) mining claims forfeited for failure to pay the $125 per claim maintenance fee or to file a Maintenance Fee Payment Waiver Certification (Waiver Certification) on or before September 1, 2006, for the 2007 assessment year.[1] For the following reasons, BLM's decisions are affirmed.

Under 30 U.S.C. § 28f(a) (2000),[2] the holder of an unpatented mining claim, mill site, or tunnel site is required to pay a maintenance fee for each claim or site on or before September 1 of each year for the years 2004 through 2008. *See* 43 C.F.R. § 3834.11(a)(2). Payment of the claim maintenance fee is in lieu of the assessment work requirements of the Mining Law of 1872, 30 U.S.C. §§ 28-28e (2000), and the

---

[1] The Board has docketed appellant's appeals under two separate docket numbers (IBLA 2007-100 and IBLA 2007-101).

[2] Congress has amended 30 U.S.C. § 28f(a) (2000) twice, specifically by the Department of the Interior and Related Agencies Appropriations Act, 2002, Pub. L. No. 107-63, 115 Stat. 414, 418-19 (2001) (requiring the payment of the claim maintenance fee on or before September 1 of each year for the years 2002 and 2003), and the Department of the Interior and Related Agencies Appropriations Act, 2004, Pub. L. No. 108-108, 117 Stat. 1241, 1245 (2003) (requiring the payment of the claim maintenance fee on or before September 1 of each year for the years 2004 through 2008).

Case

related filing requirements of section 314(a) of the Federal Land Policy and Management Act of 1976 (FLPMA), 43 U.S.C. § 1744(a) (2000), for the upcoming assessment year that begins at noon on September 1 of the year payment is due. *See* 30 U.S.C. § 28f(a) and (b) (2000); 43 C.F.R. § 3834.11(a).

The failure to pay the claim maintenance fee "shall conclusively constitute a forfeiture of the unpatented mining claim, mill or tunnel site by the claimant and the claim shall be deemed null and void by operation of law." 30 U.S.C. § 28i (2000); *see* 43 C.F.R. §§ 3830.91(a), 3835.92(a). Congress, however, provided the Secretary with discretion to waive the fee for a claimant who certified in writing that on the date the payment was due, the claimant and all related parties held not more than 10 mining claims, mill sites, or tunnel sites, or any combination thereof, on public lands and had performed assessment work required under the Mining Law of 1872, for the preceding assessment year ending at noon on September 1 of the calendar year in which payment of the claim maintenance fee is due. 30 U.S.C. § 28f(d)(1) (2000); *see Audrey Bradbury*, 160 IBLA 269, 273-74 (2003). BLM implemented this statute with a regulation that requires a claimant to file "BLM's waiver certification form on or before September 1 of each assessment year for which you are seeking a waiver." 43 C.F.R. § 3835.10(a).

Appellant contends that he filed a Waiver Certification, a copy of which he has attached to his notice of appeal. However, the case record contains no evidence that appellant filed the Waiver Certification on or before September 1, 2006, for the 2007 assessment year. Indeed, the record contains a Waiver Certification date-stamped December 26, 2006, months after the required deadline.

The statute is self-operative. As set forth above, it explicitly states that failure to timely pay the required maintenance fee automatically results in forfeiture of the mining claims by operation of law. 30 U.S.C. § 28i (2000). When a claimant fails to timely file a Waiver Certification and no payment has been made, forfeiture results from the statutory directive. *Howard J. Hunt*, 147 IBLA 381, 384 (1999). BLM and this Board are without authority to excuse lack of compliance with the maintenance fee requirement of the Act, to extend the time for compliance, or to afford any relief from the statutory consequences. *Richard W. Cahoon Family Limited Partnership*, 139 IBLA 323, 326 (1997). In the absence of a timely-filed maintenance fee payment or Waiver Certification, BLM properly declared the claims forfeited by operation of law. 43 C.F.R. § 3835.92(a); *see Joe Bob Hall*, 135 IBLA 284, 286 (1996); *Alamo Ranch Co.*, 135 IBLA 61, 76 (1996).

Accordingly, pursuant to the authority delegated to the Board of Land Appeals by the Secretary of the Interior, 43 C.F.R. § 4.1, the decisions appealed from are affirmed.

RECEIVED
B.L.M. AZ STATE OFFICE
2008 JAN -7 P 3:31
PHOENIX, ARIZONA

H. Barry Holt
Chief Administrative Judge

I concur:

Bruce R. Harris
Deputy Chief Administrative Judge

APPEARANCES:

Eric S. W. Turner
6921 W. Kay Lynn
Tucson, Arizona 85735

cc: Office of the Field Solicitor
U.S. Department of the Interior
Sandra Day O'Connor U.S. Courthouse
401 W. Washington Street
Phoenix, Arizona 85003-2151

Arizona State Office
Bureau of Land Management
U.S. Department of the Interior
One North Central Avenue, Suite 800
Phoenix, Arizona 85004-4427

RECEIVED
B.L.M. AZ STATE OFFICE
2008 JAN -7 P 3:31
PHOENIX, ARIZONA

AMC 369706
AMC 371736

United States Department of the Interior

CERTIFIED

OFFICE OF HEARINGS AND APPEALS
Interior Board of Land Appeals
801 N. Quincy St. Suite 300
Arlington, VA 22203

703 235 3750 703 235 8349 (fax)

December 19, 2007

IBLA 2007-100, *et al.*	)	AMC-369714, *et al.*
	)	
ERIC S. W. TURNER	)	Mining Claims
	)	
	)	Decisions Affirmed
	)	

ORDER

Eric S. W. Turner has appealed from December 18, 2006, and December 22, 2006, decisions of the Arizona State Office, Bureau of Land Management (BLM). These decisions declared the appellant's Dons Gold (AMC-371736) and Rich Gold #2 (AMC-369714) mining claims forfeited for failure to pay the $125 per claim maintenance fee or to file a Maintenance Fee Payment Waiver Certification (Waiver Certification) on or before September 1, 2006, for the 2007 assessment year.[1] For the following reasons, BLM's decisions are affirmed.

Under 30 U.S.C. § 28f(a) (2000),[2] the holder of an unpatented mining claim, mill site, or tunnel site is required to pay a maintenance fee for each claim or site on or before September 1 of each year for the years 2004 through 2008. *See* 43 C.F.R. § 3834.11(a)(2). Payment of the claim maintenance fee is in lieu of the assessment work requirements of the Mining Law of 1872, 30 U.S.C. §§ 28-28e (2000), and the

---

[1] The Board has docketed appellant's appeals under two separate docket numbers (IBLA 2007-100 and IBLA 2007-101).

[2] Congress has amended 30 U.S.C. § 28f(a) (2000) twice, specifically by the Department of the Interior and Related Agencies Appropriations Act, 2002, Pub. L. No. 107-63, 115 Stat. 414, 418-19 (2001) (requiring the payment of the claim maintenance fee on or before September 1 of each year for the years 2002 and 2003), and the Department of the Interior and Related Agencies Appropriations Act, 2004, Pub. L. No. 108-108, 117 Stat. 1241, 1245 (2003) (requiring the payment of the claim maintenance fee on or before September 1 of each year for the years 2004 through 2008).

RECEIVED
BUREAU OF
LAND MANAGEMENT

2001 DEC 25 A 5:42

ARIZONA
STATE OFFICE
PHOENIX, ARIZONA

related filing requirements of section 314(a) of the Federal Land Policy and Management Act of 1976 (FLPMA), 43 U.S.C. § 1744(a) (2000), for the upcoming assessment year that begins at noon on September 1 of the year payment is due. *See* 30 U.S.C. § 28f(a) and (b) (2000); 43 C.F.R. § 3834.11(a).

The failure to pay the claim maintenance fee "shall conclusively constitute a forfeiture of the unpatented mining claim, mill or tunnel site by the claimant and the claim shall be deemed null and void by operation of law." 30 U.S.C. § 28i (2000); *see* 43 C.F.R. §§ 3830.91(a), 3835.92(a). Congress, however, provided the Secretary with discretion to waive the fee for a claimant who certified in writing that on the date the payment was due, the claimant and all related parties held not more than 10 mining claims, mill sites, or tunnel sites, or any combination thereof, on public lands and had performed assessment work required under the Mining Law of 1872, for the preceding assessment year ending at noon on September 1 of the calendar year in which payment of the claim maintenance fee is due. 30 U.S.C. § 28f(d)(1) (2000); *see Audrey Bradbury*, 160 IBLA 269, 273-74 (2003). BLM implemented this statute with a regulation that requires a claimant to file "BLM's waiver certification form on or before September 1 of each assessment year for which you are seeking a waiver." 43 C.F.R. § 3835.10(a).

Appellant contends that he filed a Waiver Certification, a copy of which he has attached to his notice of appeal. However, the case record contains no evidence that appellant filed the Waiver Certification on or before September 1, 2006, for the 2007 assessment year. Indeed, the record contains a Waiver Certification date-stamped December 26, 2006, months after the required deadline.

The statute is self-operative. As set forth above, it explicitly states that failure to timely pay the required maintenance fee automatically results in forfeiture of the mining claims by operation of law. 30 U.S.C. § 28i (2000). When a claimant fails to timely file a Waiver Certification and no payment has been made, forfeiture results from the statutory directive. *Howard J. Hunt*, 147 IBLA 381, 384 (1999). BLM and this Board are without authority to excuse lack of compliance with the maintenance fee requirement of the Act, to extend the time for compliance, or to afford any relief from the statutory consequences. *Richard W. Cahoon Family Limited Partnership*, 139 IBLA 323, 326 (1997). In the absence of a timely-filed maintenance fee payment or Waiver Certification, BLM properly declared the claims forfeited by operation of law. 43 C.F.R. § 3835.92(a); *see Joe Bob Hall*, 135 IBLA 284, 286 (1996); *Alamo Ranch Co.*, 135 IBLA 61, 76 (1996).

Accordingly, pursuant to the authority delegated to the Board of Land Appeals by the Secretary of the Interior, 43 C.F.R. § 4.1, the decisions appealed from are affirmed.

RECEIVED
BUREAU OF
LAND MANAGEMENT

2007 DEC 25 A 5:42

ARIZONA
STATE OFFICE
PHOENIX, ARIZONA

UNITED STATES
DEPARTMENT OF THE INTERIOR
OFFICE OF HEARINGS AND APPEALS
801 N. QUINCY ST., SUITE 300
ARLINGTON, VA 22203

OFFICAL BUSINESS
PENALTY FOR PRIVATE USE, $300

FIRST CLASS

Hasler

016H26509227
$00.41
12/19/2007
Mailed From 22203
US POSTAGE

RECEIVED
BUREAU OF
LAND MANAGEMENT
2007 DEC 25 A 5:42
ARIZONA
STATE OFFICE
PHOENIX

Arizona State Office
One N. Central Avenue
Phoenix, AZ 85004-2203

B5004+4414

H. Barry Holt
Chief Administrative Judge

I concur:

Bruce R. Harris
Deputy Chief Administrative Judge

APPEARANCES:

Eric S. W. Turner
6921 W. Kay Lynn
Tucson, Arizona 85735

cc: Office of the Field Solicitor
U.S. Department of the Interior
Sandra Day O'Connor U.S. Courthouse
401 W. Washington Street
Phoenix, Arizona 85003-2151

Arizona State Office
Bureau of Land Management
U.S. Department of the Interior
One North Central Avenue, Suite 800
Phoenix, Arizona 85004-4427

RECEIVED
BUREAU OF
LAND MANAGEMENT
2007 DEC 25 A 5:42
ARIZONA
STATE OFFICE
PHOENIX, ARIZONA

United States Department of the Interior

OFFICE OF HEARINGS AND APPEALS
Interior Board of Land Appeals
801 N. Quincy St. Suite 300
Arlington, VA 22203

703 235 3750 703 235 8349 (fax)

February 14, 2007

Appeal of

ERIC STEVEN WASHINGTON TURNER

AMC 369714
Mining Claims

The above appeal has been received and docketed under the number IBLA 2007-100. Please refer to this docket number in any communication, pleading, or other document relating to this appeal.

The Board sends out some orders and decisions by FAX. If you are interested in receiving Orders or Decisions by FAX and your FAX number does not appear on your notice of appeal or other document already filed in regard to this appeal, please provide your FAX number to the Board by sending a FAX to the Board's FAX number (703-235-8349) or by placing it on any document you file with the Board in the future.

Also, please consider including, along with the hard copy of any filing, an electronic copy on either a 3.5-inch floppy diskette or a CD-ROM, in WordPerfect or Microsoft Word format.

Thank you.

H. Barry Holt
Chief Administrative Judge

PHOENIX, ARIZONA
STATE OFFICE
ARIZONA

UNITED STATES
DEPARTMENT OF THE INTERIOR
BUREAU OF LAND MANAGEMENT
ARIZONA STATE OFFICE
ONE NORTH CENTRAL AVENUE, SUITE 800
PHOENIX, AZ 85004-4427

IN REPLY REFER TO:
AMC369706
AMC371736

February 05, 2007

RECEIVED
FEB -8 2007
Board of Land Appeals

Certified Mail Receipt Requested

Memorandum

To: Board of Land Appeals, Office of the Secretary

From: Deputy State Director, Resources Division

Subject: Transmitting Appeal of: Eric Steven Washington Turner

Kind of Application Mining Claim Decision

Referring to the above-cited case, I am transmitting a notice of an appeal from the decision of the

Lands/Minerals Adjudication & Withdrawals dated December 18, and 22, 2006

- [X] There are no conflicting cases of record.
- [ ] The conflicting cases shown on the status sheet have been properly noted as to the appeal and favorable action thereon suspended pending final action on the appeal.
- [ ] The records of the conflicting or reference cases identified below are transmitted herewith for use in connection with the appeal.

Michael A. Taylor

Enclosure (copy of decision)

cc: BLM; Eric Steven Washington Turner; Field Solicitor: Rich Greenfield

RECEIVED
B.L.M. AZ STATE OFFICE
2009 JAN -7 P 3:21
PHOENIX, ARIZONA

*U.S. GOVERNMENT PRINTING OFFICE: 1999-773-004 41162

ENDER: *COMPLETE THIS SECTION*

- Complete items 1, 2, and 3. Also complete item 4 if Restricted Delivery is desired.
- Print your name and address on the reverse so that we can return the card to you.
- Attach this card to the back of the mailpiece, or on the front if space permits.

1. Article Addressed to:

ATTN: RICH GREENFIELD
U.S. DEPARTMENT OF THE INTERIOR
SANDRA DAY O'CONNOR U.S. CT HOUSE, STE 404
401 W. WASHINGTON STREET, SPC 44
PHOENIX, AZ 85003-2151
933(AB) AMC369706; 371736

COMPLETE THIS SECTION ON DELIVERY

A. Signature
X Robert A. Zurek ☒ Agent ☐ Addressee

B. Received by (*Printed Name*) Robert A. Zurek
C. Date of Delivery 2-7-07

D. Is delivery address different from item 1? ☐ Yes
If YES, enter delivery address below: ☐ No

3. Service Type
☒ Certified Mail ☐ Express Mail
☐ Registered ☒ Return Receipt for Merchandise
☐ Insured Mail ☐ C.O.D.

4. Restricted Delivery? (*Extra Fee*) ☐ Yes

2. Article Number
(*Transfer from service label*) 7006 2760 0005 5867 0313

PS Form 3811, February 2004 Domestic Return Receipt 102595-02-M-1540

ENDER: *COMPLETE THIS SECTION*

- Complete items 1, 2, and 3. Also complete item 4 if Restricted Delivery is desired.
- Print your name and address on the reverse so that we can return the card to you.
- Attach this card to the back of the mailpiece, or on the front if space permits.

1. Article Addressed to: FEB 05 2007

ERIC STEVEN WASHINGTON TURNER
6921 W KAY LYNN
TUCSON, AZ 85735
933(AB) AMC369714; 371736

COMPLETE THIS SECTION ON DELIVERY

A. Signature
X [signature] ☐ Agent ☒ Addressee

B. Received by (*Printed Name*) [illegible] C. Date of Delivery 2/13/07

D. Is delivery address different from item 1? ☐ Yes
If YES, enter delivery address below: ☒ No

3. Service Type
☒ Certified Mail ☐ Express Mail
☐ Registered ☒ Return Receipt for Merchandise
☐ Insured Mail ☐ C.O.D.

4. Restricted Delivery? (*Extra Fee*) ☐ Yes

2. Article Number
(*Transfer from service label*) 7006 2760 0005 5867 0283

S Form 3811, February 2004 Domestic Return Receipt 102595-02-M-1540

UNITED STATES
DEPARTMENT OF THE INTERIOR
BUREAU OF LAND MANAGEMENT
ARIZONA STATE OFFICE
ONE NORTH CENTRAL AVENUE, SUITE 800
PHOENIX, AZ 85004-4427

IN REPLY REFER TO:
AMC369706
AMC371736

February 05, 2007

Certified Mail Receipt Requested

Memorandum

To: Board of Land Appeals, Office of the Secretary

From: Deputy State Director, Resources Division

Subject: Transmitting Appeal of: Eric Steven Washington Turner

Kind of Application Mining Claim Decision

Referring to the above-cited case, I am transmitting a notice of an appeal from the decision of the

Lands/Minerals Adjudication & Withdrawals dated December 18, and 22, 2006

- [x] There are no conflicting cases of record.
- [ ] The conflicting cases shown on the status sheet have been properly noted as to the appeal and favorable action thereon suspended pending final action on the appeal.
- [ ] The records of the conflicting or reference cases identified below are transmitted herewith for use in connection with the appeal.

Alvin L Brunk, Acting

Michael A. Taylor

Enclosure (copy of decision)

cc: BLM; Eric Steven Washington Turner; Field Solicitor: Rich Greenfield

*U.S. GOVERNMENT PRINTING OFFICE: 1999-773-004 41162

UNITED STATES
DEPARTMENT OF THE INTERIOR
BUREAU OF LAND MANAGEMENT
ARIZONA STATE OFFICE
ONE NORTH CENTRAL AVENUE, SUITE 800
PHOENIX, AZ 85004-4427

IN REPLY REFER TO:
AMC369716
AMC371736

A Burch 1/30/07
A. Burch 1/31/07

February 05, 2007

Certified Mail Receipt Requested

Memorandum

To: Board of Land Appeals, Office of the Secretary

From: Deputy State Director, Resources Division

Subject: Transmitting Appeal of: Eric Steven Washington Turner

Kind of Application Mining Claim Decision

Referring to the above-cited case, I am transmitting a notice of an appeal from the decision of the

Lands/Minerals Adjudication & Withdrawals dated December 18, and 22, 2006

- [x] There are no conflicting cases of record.
- [ ] The conflicting cases shown on the status sheet have been properly noted as to the appeal and favorable action thereon suspended pending final action on the appeal.
- [ ] The records of the conflicting or reference cases identified below are transmitted herewith for use in connection with the appeal.

/s/ Alvin L. Burch, Acting

for Michael A. Taylor

Enclosure (copy of decision)

cc: BLM; Eric Steven Washington Turner; Field Solicitor: Rich Greenfield

*U.S. GOVERNMENT PRINTING OFFICE: 1999-773-004 41162

Date: 1/30/07

ROUTING AND TRANSMITTAL SLIP

TO: *(Name, office symbol, room number, building, Agency/Post)*	Initials	Date
1. Amy Bunda (AZ 933)	AB	1/30/07
2. Al Burch (AZ 932)	A. Burch	1/31/07
3. Mike Taylor (AZ 930)	A. Burch	2/5/07
4. Pauline Brown (AZ 933)	PB	FEB 05 2007
5.		
6.		
7.		
8.		
9.		

	Action		File		Note and Return
	Approval		For Clearance		Per Conversation
	As Requested		For Correction		Prepare Reply
	Circulate		For Your Information		See Me
	Comment		Investigate	X	Signature
x	Coordination		Justify		

REMARKS:

DO NOT use this form as a RECORD of approvals, concurrences, disposal, clearances, and similar actions

From: *(Name, org. symbol, Agency/Post)*	Room No.
Amy Bunda Land Law Examiner, AZ933	Phone No. FTS x 334

OPTIONAL FORM 41 (Rev. 7/76)
Prescribed by GSA
FPMR (41 CFR) 101-11.206

ENDER: *COMPLETE THIS SECTION*

- Complete items 1, 2, and 3. Also complete item 4 if Restricted Delivery is desired.
- Print your name and address on the reverse so that we can return the card to you.
- Attach this card to the back of the mailpiece, or on the front if space permits.

. Article Addressed to:

OFFICE OF HEARINGS AND APPEAL
U.S. DEPARTMENT OF THE INTERIOR
801 NORTH QUINCY ST. SUITE 300
ARLINGTON, VA 22203
933(AB) AMC369706; 371736

COMPLETE THIS SECTION ON DELIVERY

A. Signature
x Darlene Addison ☐ Agent ☐ Addressee

B. Received by *(Printed Name)* Darlene Addison | C. Date of Delivery 2/8/07

D. Is delivery address different from item 1? ☐ Yes
If YES, enter delivery address below: ☐ No

3. Service Type
☒ Certified Mail ☐ Express Mail
☐ Registered ☒ Return Receipt for Merchandise
☐ Insured Mail ☐ C.O.D.

4. Restricted Delivery? *(Extra Fee)* ☐ Yes

. Article Number
(Transfer from service label) 7006 2760 0005 5867 0306

S Form 3811, February 2004 Domestic Return Receipt 102595-02-M-1540

UNITED STATES
DEPARTMENT OF THE INTERIOR
BUREAU OF LAND MANAGEMENT
ARIZONA STATE OFFICE
ONE NORTH CENTRAL AVENUE, SUITE 800
PHOENIX, AZ 85004-4427

IN REPLY REFER TO:
AMC369716
AMC371736

A. Burch 1/30/07
A. Burch 1/31/07

February 05, 2007

Certified Mail Receipt Requested

Memorandum

To: Board of Land Appeals, Office of the Secretary

From: Deputy State Director, Resources Division

Subject: Transmitting Appeal of: Eric Steven Washington Turner

Kind of Application Mining Claim Decision

Referring to the above-cited case, I am transmitting a notice of an appeal from the decision of the

Lands/Minerals Adjudication & Withdrawals dated December 18, and 22, 2006

- [x] There are no conflicting cases of record.
- [ ] The conflicting cases shown on the status sheet have been properly noted as to the appeal and favorable action thereon suspended pending final action on the appeal.
- [ ] The records of the conflicting or reference cases identified below are transmitted herewith for use in connection with the appeal.

/s/ Alvin L. Burch, Acting

for Michael A. Taylor

Enclosure (copy of decision)

cc: BLM; Eric Steven Washington Turner; Field Solicitor: Rich Greenfield

*U.S. GOVERNMENT PRINTING OFFICE: 1999-773-004 41162

Eric Steven Washington Turner
POB 1068
Tucson AZ 85702-1068

Tucson AZ 1-13-07

USDI
Bureau of Land Management
Arizona State Office
One North Central Avenue Suite 800
Phoenix AZ 85004-4427

RE: 3800 (AZ-933) AB AMC371736
And
3800 (AZ-933) AB AMC369714

Gentlemen:

NOTICE OF APPEAL

This is a notice of appeal of the decisions of the above mentioned mining claims declared forfeited.

STATEMENT OF REASONS

The reason for the appeal is that a maintenance fee waiver was indeed filed, a copy of which is enclosed.

I request that the declaration of forfeiture on these two claims be rescinded..

Sincerely,

Eric Steven Washington Turner

COPY TO:
DOT
Office of the Field Solicitor
Sandra Day O'Connor U S Courthouse Suite 404
401 W Washington Street Space 44
Phoenix AZ 85003-2151

2007 JAN 17 P 1:59

Form 3830-2
(August 2005)

UNITED STATES
DEPARTMENT OF THE INTERIOR
BUREAU OF LAND MANAGEMENT

OMB NO. 1004-0114
Expires: September 30, 2007

MAINTENANCE FEE WAIVER CERTIFICATION

SEE INSTRUCTIONS ON REVERSE

1. This small miner waiver is filed for the assessment year beginning at noon on September 1, 2006 and ending at noon on September 1, 2007
2. The undersigned and all related parties own ten or fewer mining claims, mill or tunnel sites located and maintained on Federal lands in the United States of America on September 1, 2006
3. The undersigned have performed the assessment work **required by law** for each mining claim listed **prior to filing** this waiver and understand that prior to filing this form, an affidavit of assessment work must be recorded by the December 30th following the filing of this waiver.
4. The undersigned understand that if the assessment work obligation has not yet come due under 30 U.S.C. 28f (for those claims in their first assessment year only), a notice of intent to hold pending this condition must be recorded by the December 30th following the filing of this waiver.
5. The undersigned understand that mill and tunnel sites may also be listed upon this waiver and be waived from payment of the maintenance fee, but a notice of intent to hold for these sites is required to be recorded by the December 30th immediately following the filing of this waiver.
6. The undersigned understand and acknowledge that pursuant to 43 U.S.C. 1212 and 18 U.S.C. 1001, the filing of a false or fraudulent document with the Bureau of Land Management may result in a fine of up to $250,000 a prison term not to exceed five years or both.

The mining claims, mill or tunnel sites for which this waiver from payment of the maintenance fees is requested are

CLAIM OR SITE NAME	BLM SERIAL NUMBER
Dons Gold	AMC 371736
Rich Gold #2	AMC 369714
Big Gold Find #3	AMC 369708

The owner's name(s) of the above mining claims and sites are

Eric S. Washington Tom Turner
(Owner's Name - Please Print)

(Owner's Signature)

6921 W. Kay Lyon
(Street or P.O. Box)

Tucson AZ 85735
(City) (State) (ZIP Code)

(Owner's Name - Please Print)

(Owner's Signature)

(Street or P.O. Box)

(City) (State) (ZIP Code)

(Owner's Name - Please Print)

(Owner's Signature)

(Street or P.O. Box)

(City) (State) (ZIP Code)

(Continued on reverse)

RECEIVED
BUREAU OF
LAND MANAGEMENT

2007 JAN 17 P 1:59

STATE OFFICE
PHOENIX, ARIZONA

CERTIFIED MAIL™

7006 2150 0003 7961 1686

U.S. POSTAGE PAID TUCSON,AZ 85701 JAN 16, 07 AMOUNT $4.64 00062584-09

UNITED STATES POSTAL SERVICE

0030 85003

Eric Steven Washington Turner
6921 W Kay Lynn
Tucson AZ 85735

2007 JAN 17 P 1:59

RETURN RECEIPT REQUESTED

USDI
Bureau of Land Management
Arizona State Office
One North Central Avenue Suite 800
Phoenix AZ 85003

BSO48427 C041

PLACE STICKER AT TOP OF ENVELOPE TO THE RIGHT OF THE RETURN ADDRESS, FOLD AT DOTTED LINE

CERTIFIED MAIL™

7006 2150 0003 7961 1686

UNITED STATES POSTAL SERVICE

0000 85003

U.S. POSTAGE
PAID
TUCSON,AZ
85701
JAN 16, '07
AMOUNT
$4.64
00062584-09

Eric Steven Washington Turner
6921 W Kay Lynn
Tucson AZ 85735

LAND M... 2007 JAN 17 P 1:59 ARIZONA

RETURN RECEIPT REQUESTED

USDI
Bureau of Land Management
Arizona State Office
One North Central Avenue Suite 800
Phoenix AZ 85003

8500484427 C041

SENDER: *COMPLETE THIS SECTION*

- Complete items 1, 2, and 3. Also complete item 4 if Restricted Delivery is desired.
- Print your name and address on the reverse so that we can return the card to you.
- Attach this card to the back of the mailpiece, or on the front if space permits.

1. Article Addressed to:

WEBSTER BRUCE AB
3276 JOHNSON AVE
MANCHESTER, NJ 8759
AMC369706

COMPLETE THIS SECTION ON DELIVERY

A. Signature

X Rose Webster ☐ Agent ☐ Addressee

B. Received by *(Printed Name)* | C. Date of Delivery

D. Is delivery address different from item 1? ☐ Yes
If YES, enter delivery address below: ☐ No

3. Service Type

☑ Certified Mail ☐ Express Mail
☐ Registered ☑ Return Receipt for Merchandise
☐ Insured Mail ☐ C.O.D.

4. Restricted Delivery? *(Extra Fee)* ☐ Yes

2. Article Number *(Transfer from service label)* 7005 1160 0003 7582 9536

PS Form 3811, February 2004 Domestic Return Receipt 102595-02-M-1540

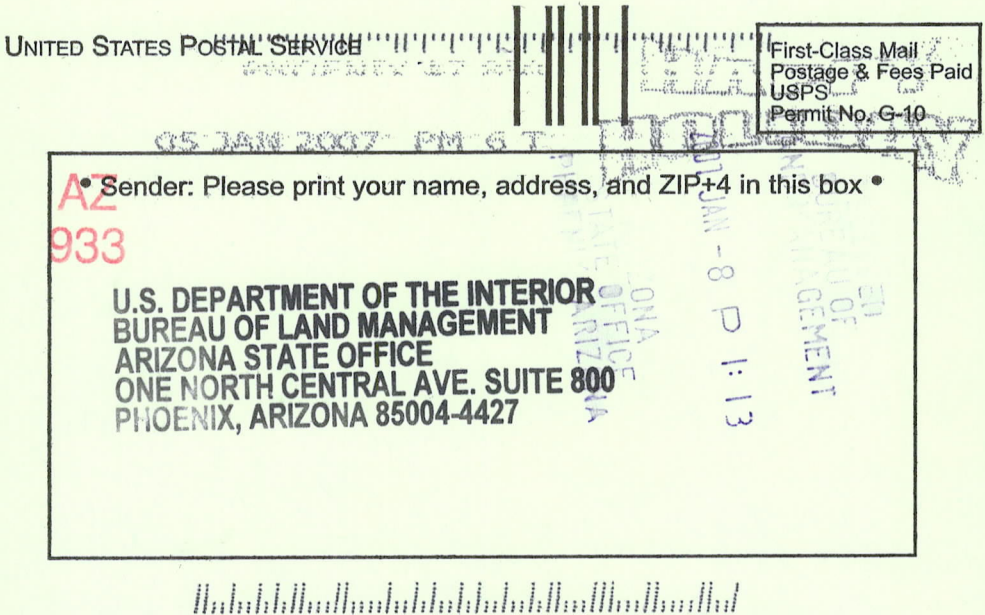
UNITED STATES POSTAL SERVICE
First-Class Mail
Postage & Fees Paid
USPS
Permit No. G-10
• Sender: Please print your name, address, and ZIP+4 in this box •
AZ
933
U.S. DEPARTMENT OF THE INTERIOR
BUREAU OF LAND MANAGEMENT
ARIZONA STATE OFFICE
ONE NORTH CENTRAL AVE. SUITE 800
PHOENIX, ARIZONA 85004-4427

United States Department of the Interior

BUREAU OF LAND MANAGEMENT
Arizona State Office
One North Central Avenue, Suite 800
Phoenix, Arizona 85004-4427
www.az.blm.gov

TAKE PRIDE IN AMERICA

In Reply Refer To:
3800 (AZ-933) AB
AMC369706

December 18, 2006

CERTIFIED MAIL - RETURN RECEIPT REQUESTED No. 7005 1160 0003 7582 9536

DECISION

WEBSTER BRUCE 3276 JOHNSON AVE MANCHESTER, NJ 8759	: : :	This decision affects those claims shown in the block below:

AMC369706
4TH GOLD

MINING CLAIMS
DECLARED FORFEITED

The mining claims listed above have been declared forfeited for failure to file the required maintenance fee payment or small miner's maintenance fee waiver (waiver).

Claimants are required to pay an annual non-refundable maintenance fee of $125, or submit a waiver, on or before September 1 of each year. These requirements were established by 30 (United States Code) 28-f-k, as amended, and 43 Code of Federal Regulations (CFR) 3834 and 3835.

Our records do not show receipt of a maintenance fee payment, or waiver received on or before September 1, 2006, for the 2007 assessment year, for the claims listed above. Therefore, the claims are forfeited.

This decision does not relieve you of the liability for reclamation of all areas disturbed by your activities on lands covered by the subject mining claim(s) and/or site(s). After you complete the reclamation, you must notify the authorized officer of the appropriate surface managing agency so that the authorized officer may conduct a final site inspection and determine whether you may be released from liability. If you fail to reclaim the land to the satisfaction of the authorized officer, the surface management agency may cite you for noncompliance under its surface management regulations.

For land administered by the Bureau of Land Management (BLM), if you fail to reclaim the land to the satisfaction of the authorized officer as required in 43 CFR Subpart 3809, BLM will issue an order of noncompliance under 43 CFR 3809.601(a). If you fail to comply with the noncompliance order, BLM may take further action under 43 CFR 3809.604. Failure to conduct reclamation is a prohibited act that may subject you to criminal penalties. See 43 CFR 3809.605(h) and 43 CFR 3809.700.

This decision may be appealed to the Interior Board of Land Appeals, Office of the Secretary, in accordance with the regulations contained in 43 CFR, Part 4, and the enclosed Form 1842-1. If an appeal is taken, your notice of appeal must be filed in this office (at the above address) within 30 days from receipt of this decision. The appellant has the burden of showing that the decision appealed from is in error.

If you wish to file a petition pursuant to regulation 43 CFR 4.21 (58 FR 4939, January 19, 1993) for a stay of the effectiveness of this decision during the time that your appeal is being reviewed by the Board, the petition for a stay must accompany your notice of appeal. A petition for a stay is required to show sufficient justification based on the standards listed below. Copies of the notice of appeal and petition for a stay **must** also be submitted to each party named in this decision and to the Interior Board of Land Appeals and to the appropriate Office of the Solicitor (see 43 CFR 4.413) at the same time the original documents are filed with this office. If you request a stay, you have the burden of proof to demonstrate that a stay should be granted.

Standards for Obtaining a Stay

Except as otherwise provided by law or other pertinent regulation, a petition for a stay of a decision pending appeal shall show sufficient justification based on the following standards:

(1) The relative harm to the parties if the stay is granted or denied,

(2) The likelihood of the appellant's success on the merits,

(3) The likelihood of immediate and irreparable harm if the stay is not granted, and

(4) Whether the public interest favors granting the stay.

Please include your AMC serial number(s) on all correspondence. If additional information is required, please call Amy Bunda at 602-417-9334.

Alvin L. Burch
Group Administrator
Renewable and Mineral Resources Group

Enclosure
Appeal Form 1842-1

SENDER: *COMPLETE THIS SECTION*

- Complete items 1, 2, and 3. Also complete item 4 if Restricted Delivery is desired.
- Print your name and address on the reverse so that we can return the card to you.
- Attach this card to the back of the mailpiece, or on the front if space permits.

1. Article Addressed to:

WASHINGTON ERIC S AB
6921 W KAY LYNN
TUCSON, AZ 85735
AMC369706

COMPLETE THIS SECTION ON DELIVERY

A. Signature

X

☐ Agent
☐ Addressee

B. Received by (*Printed Name*)

C. Date of Delivery 12-26-06

D. Is delivery address different from item 1? ☐ Yes
If YES, enter delivery address below: ☐ No

3. Service Type
☑ Certified Mail ☐ Express Mail
☐ Registered ☑ Return Receipt for Merchandise
☐ Insured Mail ☐ C.O.D.

4. Restricted Delivery? *(Extra Fee)* ☐ Yes

2. Article Number
(Transfer from service label) 7005 1160 0003 7582 9529

PS Form 3811, February 2004 Domestic Return Receipt 102595-02-M-1540

UNITED STATES POSTAL SERVICE

TUCSON AZ 857

26 DEC 2006 PM 3 T

First-Class Mail
Postage & Fees Paid
USPS
Permit No. G-10

• Sender: Please print your name, address, and ZIP+4 in this box •

AZ
933

U.S. DEPARTMENT OF THE INTERIOR
BUREAU OF LAND MANAGEMENT
ARIZONA STATE OFFICE
ONE NORTH CENTRAL AVE. SUITE 800
PHOENIX, ARIZONA 85004-4427

ARIZONA STATE OFFICE

2006 DEC 27 P 1:28

RECEIVED
BUREAU OF
LAND MANAGEMENT

United States Department of the Interior

BUREAU OF LAND MANAGEMENT
Arizona State Office
One North Central Avenue, Suite 800
Phoenix, Arizona 85004-4427
www.az.blm.gov

TAKE PRIDE IN AMERICA

In Reply Refer To:
3800 (AZ-933) AB
AMC369706

December 18, 2006

CERTIFIED MAIL - RETURN RECEIPT REQUESTED No. 7005 1160 0003 7582 9529

DECISION

WASHINGTON ERIC S
6921 W KAY LYNN
TUCSON, AZ 85735

This decision affects those claims shown in the block below:

AMC369714
RICH GOLD #2

MINING CLAIMS
DECLARED FORFEITED

The mining claims listed above have been declared forfeited for failure to file the required maintenance fee payment or small miner's maintenance fee waiver (waiver).

Claimants are required to pay an annual non-refundable maintenance fee of $125, or submit a waiver, on or before September 1 of each year. These requirements were established by 30 (United States Code) 28-f-k, as amended, and 43 Code of Federal Regulations (CFR) 3834 and 3835.

Our records do not show receipt of a maintenance fee payment, or waiver received on or before September 1, 2006, for the 2007 assessment year, for the claims listed above. Therefore, the claims are forfeited.

This decision does not relieve you of the liability for reclamation of all areas disturbed by your activities on lands covered by the subject mining claim(s) and/or site(s). After you complete the reclamation, you must notify the authorized officer of the appropriate surface managing agency so that the authorized officer may conduct a final site inspection and determine whether you may be released from liability. If you fail to reclaim the land to the satisfaction of the authorized officer, the surface management agency may cite you for noncompliance under its surface management regulations.

For land administered by the Bureau of Land Management (BLM), if you fail to reclaim the land to the satisfaction of the authorized officer as required in 43 CFR Subpart 3809, BLM will issue an order of noncompliance under 43 CFR 3809.601(a). If you fail to comply with the noncompliance order, BLM may take further action under 43 CFR 3809.604. Failure to conduct reclamation is a prohibited act that may subject you to criminal penalties. See 43 CFR 3809.605(h) and 43 CFR 3809.700.

This decision may be appealed to the Interior Board of Land Appeals, Office of the Secretary, in accordance with the regulations contained in 43 CFR, Part 4, and the enclosed Form 1842-1. If an appeal is taken, your notice of appeal must be filed in this office (at the above address) within 30 days from receipt of this decision. The appellant has the burden of showing that the decision appealed from is in error.

If you wish to file a petition pursuant to regulation 43 CFR 4.21 (58 FR 4939, January 19, 1993) for a stay of the effectiveness of this decision during the time that your appeal is being reviewed by the Board, the petition for a stay must accompany your notice of appeal. A petition for a stay is required to show sufficient justification based on the standards listed below. Copies of the notice of appeal and petition for a stay **must** also be submitted to each party named in this decision and to the Interior Board of Land Appeals and to the appropriate Office of the Solicitor (see 43 CFR 4.413) at the same time the original documents are filed with this office. If you request a stay, you have the burden of proof to demonstrate that a stay should be granted.

Standards for Obtaining a Stay

Except as otherwise provided by law or other pertinent regulation, a petition for a stay of a decision pending appeal shall show sufficient justification based on the following standards:

(1) The relative harm to the parties if the stay is granted or denied,

(2) The likelihood of the appellant's success on the merits,

(3) The likelihood of immediate and irreparable harm if the stay is not granted, and

(4) Whether the public interest favors granting the stay.

Please include your AMC serial number(s) on all correspondence. If additional information is required, please call Amy Bunda at 602-417-9334.

Alvin L. Burch
Group Administrator
Renewable and Mineral Resources Group

Enclosure
Appeal Form 1842-1

NOTICE!!

These documents have been scanned!

Do not place un-scanned documents beneath this notice!

Do not remove this notice from this file!

GPO Jacket No. 560-102
Print Order 61540
Rise Business Services, LLC
Job=AZ15 6/3/2019

Box Number= AZ15107

Claim Begin-End: AMC369706-AMC369715

3 **Transfers**

AZ15107-1 AMC369706-AMC370040

Arizona Mountain Properties

Old Robles Ranch, Building B
POB 1068, Tucson, Arizona 85702-1068
1-520-243-9150 Steve@AZMP1.Com

AMC 369706

March 21, 2007

MATTHEW AND TRAVIS GOSNAY
6500 WEST GLENDALE AVE - LOT-90
GLENDALE, AZ 85301

MATTHEW AND TRAVIS:

Please find enclosed paperwork on your new 1.25+/- acre placer mining claim in Gila County, Arizona: known as Big Gold Find #3 AMC#369708 in **N2, NW4, SW4, SW4, NE4 S23, T10N, R9E, Gila and Salt River Baseline and Meridian. Big Gold Find**

.

Enclosed are:

1. The notarized deed in your name.

3. Maps showing relation of your property to the original lot parcel.

4. Copies of any other documents in our file for your reference.

Please note that the county no longer requires mining deeds to be recorded because they are not taxed and thus not reconciled by the assessor's office. Also tax parcel numbers are not issued for mining claims because there is no annual property tax on them. The legal description of your property is the Township and Range description given on the deed.

Should you have any questions, please call or email me.

Thanks again,

Eric Steven Washington-Turner

RECEIVED
B.L.M.
AZ STATE OFFICE
2007 MAY 31 A 10:47
PHOENIX, ARIZONA

Not processed. Segregated claim – too small, insufficient fees, missing map and original location notice.
AB

Should be
Severed Claim

623-847-1960

need map

$ more money

original location notice

Reject transfer -
- not enough money
- claim to small

No 2008 maint. fee

When recorded mail to:
MATTHEW AND TRAVIS GOSNAY
6500 WEST GLENDALE AVE - LOT-90
GLENDALE, AZ 85301

Exemption Code: 11-1134A6

QUIT CLAIM DEED

For the consideration of TEN AND NO/100 DOLLARS, and other valuable considerations, receipt of which is hereby acknowledged, I,

Eric S. Washington, the GRANTOR

do hereby convey, remise, release and forever quit claim to

MATTHEW AND TRAVIS GOSNAY the GRANTEES

All that right, title and interest in that certain property situated in **Gila County**, Arizona, **comprising 1.25+/- acres** Placer Mining Claim known as:

AMC #369708

N2, NW4, SW4, SW4, NE4 S23, T10N, R9E,
Gila and Salt River Baseline and Meridian.
Big Gold Find #3

RECEIVED
B.L.M. AZ STATE OFFICE
2007 MAY 31 A 10: 47
PHOENIX, ARIZONA

DATED: 3-15-07, 2007

ERIC S. WASHINGTON

STATE OF ARIZONA)
)ss.
County of Pima

On 3-15-2007 before me, the undersigned Notary Public, personally appeared **ERIC S. WASHINGTON** personally know to me (or proved to me on the basis of satisfactory evidence) to be the person(s) whose name(s) is/are subscribed to the within instrument and acknowledged to me that he/she/they executed the same in his/her/their authorized capacity(ies), and that by his/her/their signature(s) on the instrument the person(s) or the entity upon behalf of which the person(s) acted, executed the instrument.

WITNESS my hand and official seal.
My Commission Expires: May 31, 2007 Notary Public

DEBRA PICERNO
Notary Public - Arizona
Pima County
My Commission Expires
May 31, 2007

United States Department of the Interior
Bureau of Land Management
BUSINESS & SUPPORT SVCS DIV
ONE N CENTRAL AVE SUITE 800
PHOENIX, AZ 85004 -4427
Phone: (602) 417-9200

Receipt

No: 1499882

Transaction #: 1550077
Date of Transaction: 05/31/2007

CUSTOMER:	MATTHEW GOSNAY 6500 W GLENDALE AVE LOT 90 GLENDALE,AZ 85301

LINE #	QTY	DESCRIPTION	REMARKS	UNIT PRICE	TOTAL
1	1.00	LOCATABLE MINERALS / MINING CLAIMS-NOT NEW-UNADJUD,ONE AUTH NO. ONLY / MINING CLAIM MONEY RECEIVED (455) **CASES:** AMC369708/$20.00	TRF (1)	- n/a -	20.00
				TOTAL:	**$20.00**

PAYMENT INFORMATION				
1	AMOUNT:	$20.00	POSTMARKED:	N/A
	TYPE:	CASH	RECEIVED:	05/31/2007
	NAME:	GOSNAY, MATTHEW 6500 ~~5600~~ W GLENDALE AVE LOT 90 GLENDALE AZ 85301		

REMARKS

This receipt was generated by the automated BLM Collections and Billing System and is a paper representation of a portion of the official electronic record contained therein.

QUIT CLAIM DEED

AMC 369706

The undersigned grantor(s), for valuable consideration, receipt of which is hereby acknowledged, in the amount of $10.00 or other values, do we hereby remise, release and forever quit claim to the following decribed property in the county of MARICOPA state of ARIZONA Mining claim known as 4TH GOLD
in Township 6N Range 6W Section 18
Quarter Section(s) SE CLAIM # AMC 369706
To: BRUCE WEBSTER
Address 3276 JOHNSON AVE.
MANCHESTER, NJ 08759

* EXEMPT ARS 11: 1134 A-6

Owner(s) Names(s)	Signature(s)
LISA TUCKER	Lisa Tucker
JACK TUCKER	Jack
MIKE TUCKER	Mike
STEVE MCALLISTER	Steve McAllister
PENNY CREPEZZI	Penny Crepezzi
ANTHONY CREPEZZI	Anthony Crepezzi
ADAM BROWN	Adam Brown
JASON BROWN	Jason Brown

The Undersigned, a notary public in and for said State, in person and all signing said document.
Dated this 24 date of February ~~2005~~. 2006

Witness my hand and offical seal.

Carl C Leben PHOENIX, AZ

OFFICIAL SEAL
CARL A. LEBEN
NOTARY PUBLIC - State of Arizona
MARICOPA COUNTY
My Comm. Expires March 12, 2009

2006 FEB 24 P 12:20

RECEIVED
BLM, AZ STATE OFFICE

ENTERED IN COMPUTER mc
$10
4/12/06 MH

United States Department of the Interior
Bureau of Land Management
BUSINESS & SUPPORT SVCS DIV
ONE N CENTRAL AVE
PHOENIX, AZ 85004 -2203
Phone: (602) 417-9200

Receipt

No: 1238398

Transaction #: 1280325
Date of Transaction: 02/24/2006

CUSTOMER:	JACK TUCKER PMB 265 745 N GILBERT RD STE 124 GILBERT,AZ 85234

LINE #	QTY	DESCRIPTION	REMARKS	UNIT PRICE	TOTAL
1	1.00	LOCATABLE MINERALS / MINING CLAIMS-NOT NEW-UNADJUD,ONE AUTH NO. ONLY / MINING CLAIM MONEY RECEIVED (455) **CASES:** AMC369635/$20.00	TRF/2	- n/a -	20.00
				TOTAL:	**$20.00**

PAYMENT INFORMATION				
1	AMOUNT:	$20.00	POSTMARKED:	N/A
	TYPE:	CHECK	RECEIVED:	02/24/2006
	CHECK NO:	702		
	NAME:	TUCKER, JACK PMB 265 745 N GILBERT RD STE 124 GILBERT AZ 85234		

REMARKS

This receipt was generated by the automated BLM Collections and Billing System and is a paper representation of a portion of the official electronic record contained therein.

Transferred:
AMC 369635
AMC 369706

QUIT CLAIM DEED

AMC 369706

The undersigned grantor(s), for valuable consideration, receipt of which is hereby acknowledged, in the amount of $10.00 or other values, do we hereby remise, release and forever quit claim to the following decribed property in the county of GILA state of ARIZONA Mining claim known as BIG GOLD FIND #3
in Township 10N Range 9E Section 23
Quarter Section(s) NE CLAIM # AMC 369708
To: ERIC S. WASHINGTON
Address 6921 W KAY LYNN
TUCSON, AZ 85735

* EXEMPT ARS 11-1134 A-6

Owner(s) Names(s)	Signature(s)
LISA TUCKER	
JACK TUCKER	
MIKE TUCKER	
STEVE McALISTER	
PENNY CREPEZZI	
ANTHONY CREPEZZI	
ADAM BROWN	
JASON BROWN	

The Undersigned, a notary public in and for said State, in person and all signing said document.
Dated this 6 date of March 2006.

Witness my hand and offical seal.

Carol K. Leben
PHOENIX, ARIZONA

OFFICIAL SEAL
CAROL K. LEBEN
NOTARY PUBLIC - State of Arizona
MARICOPA COUNTY
My Comm. Expires Dec. 10, 2007

RECEIVED
B.L.M. AZ STATE OFFICE
2006 MAR -8 A 11:27

ENTERED IN COMPUTER
4/19/06 mlyde

MC
$10

QUIT CLAIM DEED

AMC 369706

The undersigned grantor(s), for valuable consideration, receipt of which is hereby acknowledged, in the amount of $10.00 or other values, do we hereby remise, release and forever quit claim to the following decribed property in the county of MARICOPA state of ARIZONA Mining claim known as MOVE OVER
in Township 6N Range 6W Section 28
Quarter Section(s) SW CLAIM # AMC 369711
To: RICHARD MILLER
Address 671 CAMINO CAMPANA
SANTA BARBARA CA 93111

* EXEMPT ARS 11-1134 A-6

Owner(s) Names(s)	Signature(s)
LISA TUCKER	Lisa Tucker
JACK TUCKER	
MIKE TUCKER	
STEVE MCALLISTER	
PENNY CREPEZZI	
ANTHONY CREPEZZI	
ADAM BROWN	
JASON BROWN	

The Undersigned, a notary public in and for said State, in person and all signing said document.
Dated this 6 date of March 2006.

Witness my hand and offical seal.

Carol K Leben PHOENIX, ARIZONA

OFFICIAL SEAL
CAROL K. LEBEN
NOTARY PUBLIC - State of Arizona
MARICOPA COUNTY
My Comm. Expires Dec. 10, 2007

RECEIVED
B.L.M. AZ STATE OFFICE
2006 MAR -8 A 11: 26

ENTERED IN COMPUTER
4/19/06

1
MC
$10

QUIT CLAIM DEED

AMC 369706

The undersigned grantor(s), for valuable consideration, receipt of which is hereby acknowledged, in the amount of $10.00 or other values, do we hereby remise, release and forever quit claim to the following decribed property in the county of MARICOPA state of ARIZONA Mining claim known as OPEN BUCKET
in Township 6N Range 6W Section 32
Quarter Section(s) NW CLAIM # AMC 369712
To: WILLIAM WEILGUS
Address P.O. BOX 318
MORRISTON, FL 32668

* EXEMPT
ARS 11:1134 A-6

Owner(s) Names(s)	Signature(s)
LISA TUCKER	
JACK TUCKER	
MIKE TUCKER	
STEVE MCALLISTER	
PENNY CREPEZZI	
ANTHONY CREPEZZI	
ADAM BROWN	
JASON BROWN	

The Undersigned, a notary public in and for said State, in person and all signing said document.
Dated this 6 date of March 2006.

Witness my hand and offical seal.

Carol K. Leben
PHOENIX, ARIZONA

OFFICIAL SEAL
CAROL K. LEBEN
NOTARY PUBLIC - State of Arizona
MARICOPA COUNTY
My Comm. Expires Dec. 10, 2007

RECEIVED
B.L.M. AZ STATE OFFICE
2006 MAR -8 A 11:27

1 TMC $10

ENTERED IN COMPUTER
4/19/06 MClyde

QUIT CLAIM DEED

AMC 369706

The undersigned grantor(s), for valuable consideration, receipt of which is hereby acknowledged, in the amount of $10.00 or other values, do we hereby remise, release and forever quit claim to the following decribed property in the county of YAVAPAI state of ARIZONA Mining claim known as RICH GOLD
in Township 13 N Range 10W Section 14
Quarter Section(s) NE CLAIM # AMC 369713
To: FRED W. MICHAEL
Address 2170 NORTHERN AVE. #1
KINGMAN, AZ 86401

* EXEMPT ARS 11:1134 A-6

Owner(s) Names(s)	Signature(s)
LISA TUCKER	
JACK TUCKER	
MIKE TUCKER	
STEVE McAUNSTER	
PENNY CREPEZZI	
ANTHONY CREPEZZI	
ADAM BROWN	
JASON BROWN	

The Undersigned, a notary public in and for said State, in person and all signing said document.
Dated this 6 date of March 2005.06

Witness my hand and offical seal.

Carol K. Leben

OFFICIAL SEAL
CAROL K. LEBEN
NOTARY PUBLIC - State of Arizona
MARICOPA COUNTY
My Comm. Expires Dec. 10, 2007

PHOENIX, ARIZONA

2006 MAR -8 A 11:25

RECEIVED
B.L.M. AZ STATE OFFICE

ENTERED IN COMPUTER
3/28/06 MKlyde

D
mc
$10

QUIT CLAIM DEED

AMC 369706

The undersigned grantor(s), for valuable consideration, receipt of which is hereby acknowledged, in the amount of $10.00 or other values, do we hereby remise, release and forever quit claim to the following decribed property in the county of GILA state of ARIZONA Mining claim known as BIG GOLD FIND #2
in Township 10N Range 9E Section 23
Quarter Section(s) NW CLAIM # AMC 369707
To: WESTERN BACKROADS LLC
Address 33615 GERONIMO ST.
MAGNOLIA, TX 77355

* EXEMPT ARS 11.1134 A-6

Owner(s) Names(s)	Signature(s)
LISA TUCKER	Lisa Tucker
JACK TUCKER	
MIKE TUCKER	
STEVE McALISTER	
PENNY CREPEZZI	
ANTHONY CREPEZZI	
ADAM BROWN	Adam Brown
JASON BROWN	

The Undersigned, a notary public in and for said State, in person and all signing said document.
Dated this 1 date of March ~~2005.~~ 2006

Witness my hand and offical seal.

Sheryl A. Loux

OFFICIAL SEAL
SHERYL A. LOUX
NOTARY PUBLIC - State of Arizona
MARICOPA COUNTY
My Comm. Expires July 31, 2007

RECEIVED
B.L.M. AZ STATE OFFICE
2006 MAR -2 A 9:49
PHOENIX, ARIZONA

ENTERED IN COMPUTER
4/24/06 MLyde

1
TMC
$10-

QUIT CLAIM DEED

AMC 369706

The undersigned grantor(s), for valuable consideration, receipt of which is hereby acknowledged, in the amount of $10.00 or other values, do we hereby remise, release and forever quit claim to the following decribed property in the county of MARICOPA state of ARIZONA Mining claim known as BLUE BUCKET
in Township 6N Range 6W Section 29
Quarter Section(s) SE CLAIM # AMC 369709
To: MUSEION CO, LTD
Address 8033 W. SUNSET BLVD.
BOX 480
W. HOLLYWOOD, CA 90046 *EXEMPT ARS 11.1134 A-6

Owner(s) Names(s)	Signature(s)
LISA TUCKER	Lisa Tucker
JACK TUCKER	
MIKE TUCKER	
STEVE MCALLISTER	
PENNY CREPEZZI	
ANTHONY CREPEZZI	
ADAM BROWN	Adam Brown
JASON BROWN	

The Undersigned, a notary public in and for said State, in person and all signing said document.
Dated this 1st date of March ~~2005~~ 2006

Witness my hand and offical seal.

Carl Leben

OFFICIAL SEAL
CARL A. LEBEN
NOTARY PUBLIC - State of Arizona
MARICOPA COUNTY
My Comm. Expires March 12, 2009

PHOENIX, ARIZONA

2006 MAR -2 A 9:49

RECEIVED
B.L.M. AZ STATE OFFICE

ENTERED IN COMPUTER
4/24/06 mlyle

(1)
mc
$10

QUIT CLAIM DEED

AMC 369706

The undersigned grantor(s), for valuable consideration, receipt of which is hereby acknowledged, in the amount of $10.00 or other values, do we hereby remise, release and forever quit claim to the following decribed property in the county of YAVAPAI state of ARIZONA Mining claim known as RICH GOLD #2
in Township 13N Range 10W Section 14
Quarter Section(s) NW CLAIM # AMC 369714
To: ERIC S WASHINGTON
Address 6921 W. KAY LYNN
TUCSON, AZ 85735

* EXEMPT ARS 11.1134 A-6

Owner(s) Names(s)	Signature(s)
LISA TUCKER	Lisa Tucker
JACK TUCKER	
MIKE TUCKER	
STEVE McALISTER	
PENNY CREPEZZI	
ANTHONY CREPEZZI	
ADAM BROWN	Adam Brown
JASON BROWN	

The Undersigned, a notary public in and for said State, in person and all signing said document.
Dated this 1 date of March ~~2005~~.2006

Witness my hand and offical seal.

Sheryl A Loux

PHOENIX,ARIZONA

OFFICIAL SEAL
SHERYL A. LOUX
NOTARY PUBLIC - State of Arizona
MARICOPA COUNTY
My Comm. Expires July 31, 2007

2006 MAR -2 A 9:50

RECEIVED
B.L.M. AZ STATE OFFICE

ENTERED IN COMPUTER
04/24/06 mclyde

1
mc
4/10

QUIT CLAIM DEED

AMC 369706

The undersigned grantor(s), for valuable consideration, receipt of which is hereby acknowledged, in the amount of $10.00 or other values, do we hereby remise, release and forever quit claim to the following decribed property in the county of MARICOPA state of ARIZONA Mining claim known as YELLOW BUCKET
in Township 6N Range 6W Section 29
Quarter Section(s) SW CLAIM # AMC 369715
To: JEFFREY MARGETTA
Address 348 EMDEN ST
HENDERSON, NV 89015

* EXEMPT ARS 11-1134 A-6

Owner(s) Names(s)	Signature(s)
LISA TUCKER	Lisa Tucker
JACK TUCKER	
MIKE TUCKER	
STEVE McALLISTER	
PENNY CREPEZZI	
ANTHONY CREPEZZI	
ADAM BROWN	Adam Brown
JASON BROWN	

The Undersigned, a notary public in and for said State, in person and all signing said document.
Dated this 15th date of March ~~2005~~. 2006

Witness my hand and offical seal.

Carl C Leben

OFFICIAL SEAL
CARL A. LEBEN
NOTARY PUBLIC - State of Arizona
MARICOPA COUNTY
My Comm. Expires March 12, 2009

PHOENIX, ARIZONA

2006 MAR -2 A 9:49

RECEIVED
B.L.M. AZ STATE OFFICE

ENTERED IN COMPUTER
04/24/06 MHyde

1
TMC
$10

United States Department of the Interior
Bureau of Land Management
BUSINESS & SUPPORT SVCS DIV
ONE N CENTRAL AVE
PHOENIX, AZ 85004 -2203
Phone: (602) 417-9200

Receipt

No: 1241998

Transaction #: 1284236
Date of Transaction: 03/02/2006

CUSTOMER:	JACK TUCKER PMB 265 745 N GILBERT RD STE 124 GILBERT,AZ 85234

LINE #	QTY	DESCRIPTION	REMARKS	UNIT PRICE	TOTAL
1	1.00	LOCATABLE MINERALS / MINING CLAIMS-NOT NEW-UNADJUD,ONE AUTH NO. ONLY / MINING CLAIM MONEY RECEIVED (455) **CASES:** AMC367869/$60.00	TRF/6	- n/a -	60.00
				TOTAL:	**$60.00**

PAYMENT INFORMATION				
1	AMOUNT:	$60.00	POSTMARKED:	N/A
	TYPE:	CHECK	RECEIVED:	03/02/2006
	CHECK NO:	711		
	NAME:	TUCKER, JACK PMB 265 745 N GILBERT RD STE 124 GILBERT AZ 85234		

REMARKS

This receipt was generated by the automated BLM Collections and Billing System and is a paper representation of a portion of the official electronic record contained therein.

Transfers
AMC 367869
369641
369707
369709
369714 - 369715

NOTICE!!

These documents have been scanned!

Do not place un-scanned documents beneath this notice!

Do not remove this notice from this file!

GPO Jacket No. 560-102
Print Order 61540
Rise Business Services, LLC
Job=AZ15 6/3/2019

Box Number= AZ15107

Claim Begin-End: AMC369706-AMC369715

4 Annual Filings

AZ15107-1 AMC369706-AMC370040

Form 3830-2
(January 2017)

UNITED STATES
DEPARTMENT OF THE INTERIOR
BUREAU OF LAND MANAGEMENT

(438) PER

370774
369938

FORM APPROVED
OMB NO. 1004-0114
Expires: January 31, 2020

369706

MAINTENANCE FEE WAIVER CERTIFICATION

SEE INSTRUCTIONS ON PAGE 2

370040

1. This small miner waiver is filed for the assessment year beginning on September 1, 2019 and ending on September 1, 2020.
2. The undersigned and all related parties owned ten or fewer mining claims , mill, or tunnel sites located and maintained on Federal lands in the United States of America on September 1, 2019.
3. The undersigned have performed the assessment work required by law for each mining claim listed prior to filing this waiver and understand that by filing this form, the undersigned must file an affidavit of assessment work with the Bureau of Land Management (BLM) by the December 30th following the filing of this waiver.
4. The undersigned understand that if the assessment work obligation has not yet come due under 30 U.S.C. 28 (for those claims in their first assessment year only), a notice of intent to hold reciting this condition must be recorded by the December 30th following the filing of this waiver.
5. The undersigned understand that mill and tunnel sites may also be listed on this waiver and be waived from payment of the maintenance fee, and that a notice of intent to hold for these sites is required to be filed with the BLM by the December 30th following the filing of this waiver.
6. The undersigned understand and acknowledge that pursuant to 43 U.S.C. 1212 and 18 U.S.C. 1001, the filing or recording of a false, fictitious, or fraudulent document with the BLM may result in a fine of up to $250,000, a prison term not to exceed five years, or both.
7. The mining claims, mill or tunnel sites for which this waiver from payment of the maintenance fees is requested are:

	CLAIM OR SITE NAME	BLM RECORDATION SERIAL NUMBER
1.	GOLD RECORD ✓	AMC 370783
2.	ROCK ON	AMC 369954
3.	OPEN BUCKET	AMC 369712
4.	RANGER RUN	AMC 370046
5.		
6.		
7.		
8.		
9.		
10.		

RECEIVED
BLM AZ STATE OFFICE
2019 SEP -3 A 8:18
PHOENIX, ARIZONA

The owner(s) (claimants) of the above mining claims and sites are:

WILLIAM WIELGUS — (Owner's Name - Please Print)

William Wielgus — (Owner's Signature)

P. O. BOX 251 — (Owner's Mailing Address)

WICKENBURG — (City)

AZ — (State)

85358 — (Zip Code)

(Owner's Name - Please Print)

(Owner's Signature)

(Owner's Mailing Address)

(City)

(State)

(Zip Code)

(Owner's Name - Please Print)

(Owner's Signature)

(Owner's Mailing Address)

(City)

(State)

(Zip Code)

(Owner's Name - Please Print)

(Owner's Signature)

(Owner's Mailing Address)

(City)

(State)

(Zip Code)

ENTERED
SEP 16 2019
BY:

(Continued on page 2)

NW

(Owner's Name - Please Print) (Owner's Signature)

(Owner's Mailing Address) (City) (State) (Zip Code)

(Owner's Name - Please Print) (Owner's Signature)

(Owner's Mailing Address) (City) (State) (Zip Code)

(Owner's Name - Please Print) (Owner's Signature)

(Owner's Mailing Address) (City) (State) (Zip Code)

(Owner's Name - Please Print) (Owner's Signature)

(Owner's Mailing Address) (City) (State) (Zip Code)

18 U.S.C. 1001 and 43 U.S.C. 1212 make it a crime for any person knowingly and willfully to make to any department or agency of the United States any false, fictitious or fraudulent statements or representations as to any matter within its jurisdiction.

INSTRUCTIONS

1. This certification is made under the provisions of 43 U.S.C. § 1744 and 30 U.S.C. §28-28k and the regulations thereunder (43 CFR Part 3830).
2. The claimant(s) must fill in the dates in paragraph 1 for the beginning and ending of the assessment year for which this waiver is sought.
3. The claimant(s) must fill in the date in paragraph 2 for the beginning of the assessment year for which this waiver is sought.
4. All claim and site names and BLM serial numbers must be listed for the mining claims, mill sites, and tunnel sites for which the waiver is sought.
5. All owners of the mining claims, mill sites, and tunnel sites and their addresses must be given.
6. This waiver form must be signed by all the claimants or their designated agent, in original form. If an agent is designated, a notarized designation of agent, signed by all of the claimants with proper address given, must be submitted with this waiver.
7. This form must be filed no later than September 1st for the upcoming assessment year in the BLM State Office where the mining claims or sites are recorded, or the waiver cannot be granted by the BLM. (Example: To obtain a waiver for the assessment year 2012, which begins on September 1, 2011, you must qualify for and file for a waiver no later than September 1, 2011, in the proper BLM State Office.)
8. For all mining claims which require assessment work, you must record an affidavit of labor on or before the December 30th immediately following the filing of this waiver. For all other mining claims or sites waived, you must record a notice of intent to hold on or before the December 30th immediately following the filing of this waiver.
9. Mill and tunnel sites may also be listed on this waiver and be waived from payment of the maintenance fee. A notice of intent to hold for these sites is required to be filed by the December 30th following the filing of this waiver.

FOR OFFICIAL USE ONLY

(Continued on page 3)

Form 3830-2
(January 2017)

UNITED STATES
DEPARTMENT OF THE INTERIOR
BUREAU OF LAND MANAGEMENT

MAINTENANCE FEE WAIVER CERTIFICATION

SEE INSTRUCTIONS ON PAGE 2

527

370774
370046
369938

FORM APPROVED
OMB NO. 1004-0114
Expires: January 31, 2020

369706

1. This small miner waiver is filed for the assessment year beginning on September 1, 2018 and ending on September 1, 2019
2. The undersigned and all related parties owned ten or fewer mining claims , mill, or tunnel sites located and maintained on Federal lands in the United States of America on September 1, 2018.
3. The undersigned have performed the assessment work required by law for each mining claim listed prior to filing this waiver and understand that by filing this form, the undersigned must file an affidavit of assessment work with the Bureau of Land Management (BLM) by the December 30th following the filing of this waiver.
4. The undersigned understand that if the assessment work obligation has not yet come due under 30 U.S.C. 28 (for those claims in their first assessment year only), a notice of intent to hold reciting this condition must be recorded by the December 30th following the filing of this waiver.
5. The undersigned understand that mill and tunnel sites may also be listed on this waiver and be waived from payment of the maintenance fee, and that a notice of intent to hold for these sites is required to be filed with the BLM by the December 30th following the filing of this waiver.
6. The undersigned understand and acknowledge that pursuant to 43 U.S.C. 1212 and 18 U.S.C. 1001, the filing or recording of a false, fictitious, or fraudulent document with the BLM may result in a fine of up to $250,000, a prison term not to exceed five years, or both.
7. The mining claims, mill or tunnel sites for which this waiver from payment of the maintenance fees is requested are:

	CLAIM OR SITE NAME		BLM RECORDATION SERIAL NUMBER
1.	GOLD RECORD	370783	2006-0354025A
2.	LOCK ON	369954	2006-0326697
3.	OPEN BUCKET	369712	2006-0193442
4.	RANGER RUN	370046	2006 023921
5.			
6.			
7.			
8.			
9.			
10.			

RECEIVED
BLM AZ STATE OFFICE
2018 SEP -5 P 1:49
PHOENIX, ARIZONA

The owner(s) (claimants) of the above mining claims and sites are:

WILLIAM WIELGUS — (Owner's Name - Please Print)
William Wielgus — (Owner's Signature)
PO BOX 257 — (Owner's Mailing Address)
Wickenburg — (City)
AZ — (State)
85358 — (Zip Code)

(Owner's Name - Please Print) (Owner's Signature)
(Owner's Mailing Address) (City) (State) (Zip Code)

(Owner's Name - Please Print) (Owner's Signature)
(Owner's Mailing Address) (City) (State) (Zip Code)

(Owner's Name - Please Print) (Owner's Signature)
(Owner's Mailing Address) (City) (State) (Zip Code)

(Continued on page 2)

#4241469

(Owner's Name - Please Print) (Owner's Signature)

(Owner's Mailing Address) (City) (State) (Zip Code)

(Owner's Name - Please Print) (Owner's Signature)

(Owner's Mailing Address) (City) (State) (Zip Code)

(Owner's Name - Please Print) (Owner's Signature)

(Owner's Mailing Address) (City) (State) (Zip Code)

(Owner's Name - Please Print) (Owner's Signature)

(Owner's Mailing Address) (City) (State) (Zip Code)

18 U.S.C. 1001 and 43 U.S.C. 1212 make it a crime for any person knowingly and willfully to make to any department or agency of the United States any false, fictitious or fraudulent statements or representations as to any matter within its jurisdiction.

INSTRUCTIONS

1. This certification is made under the provisions of 43 U.S.C. § 1744 and 30 U.S.C. §28-28k and the regulations thereunder (43 CFR Part 3830).
2. The claimant(s) must fill in the dates in paragraph 1 for the beginning and ending of the assessment year for which this waiver is sought.
3. The claimant(s) must fill in the date in paragraph 2 for the beginning of the assessment year for which this waiver is sought.
4. All claim and site names and BLM serial numbers must be listed for the mining claims, mill sites, and tunnel sites for which the waiver is sought.
5. All owners of the mining claims, mill sites, and tunnel sites and their addresses must be given.
6. This waiver form must be signed by all the claimants or their designated agent, in original form. If an agent is designated, a notarized designation of agent, signed by all of the claimants with proper address given, must be submitted with this waiver.
7. This form must be filed no later than September 1st for the upcoming assessment year in the BLM State Office where the mining claims or sites are recorded, or the waiver cannot be granted by the BLM. (Example: To obtain a waiver for the assessment year 2012, which begins on September 1, 2011, you must qualify for and file for a waiver no later than September 1, 2011, in the proper BLM State Office.)
8. For all mining claims which require assessment work, you must record an affidavit of labor on or before the December 30th immediately following the filing of this waiver. For all other mining claims or sites waived, you must record a notice of intent to hold on or before the December 30th immediately following the filing of this waiver.
9. Mill and tunnel sites may also be listed on this waiver and be waived from payment of the maintenance fee. A notice of intent to hold for these sites is required to be filed by the December 30th following the filing of this waiver.

POSTMARKED
TIMELY

FOR OFFICIAL USE ONLY

(Continued on page 3)

DEPARTMENT OF THE INTERIOR
BUREAU OF LAND MANAGEMENT
Mining Claims

CUSTOMER INFORMATION

Admin State: AZ
Geo State: AZ

WIELGUS WILLIAM **Int Rel:** CLAIMANT **Customer ID:** 2236006
PO BOX 257
WICKENBURG AZ 85358-0257

Serial Number	Lead Serial Number	Claim Name	County	D	Case Type	Last A Yr	Location Date	Meridian Township Range Section	Subdiv
AMC370783	AMC370774	GOLD RECORD	MARICOPA	A	PLACER	2018	12/30/2005	14 0050N 0100W 026	SW
AMC370046	AMC370040	RANGER RUN	MARICOPA	A	PLACER	2018	12/02/2005	14 0060N 0060W 027	SW
AMC369954	AMC369938	ROCK ON	MARICOPA	A	PLACER	2018	11/30/2005	14 0060N 0050W 019	SW
AMC369712	AMC369706	OPEN BUCKET	MARICOPA	A	PLACER	2018	11/18/2005	14 0060N 0060W 032	NW

NO WARRANTY IS MADE BY BLM
FOR USE OF THE DATA FOR
PURPOSES NOT INTENDED BY BLM

Box 257
Wickenburg, AZ
85358

RECEIVED
BLM AZ STATE OFFICE
2018 SEP -5 P 4:49
PHOENIX, ARIZONA

UNITED STATES POSTAL SERVICE

1000

85004

U.S. POSTAGE PAID
FCM LETTER
WICKENBURG, AZ
85390
AUG 30, 18
AMOUNT
$0.50
R2304N116747-03

BLM
One N. Central Ave.
Phoenix, AZ 85004-4427

BE0088427 0041

POSTMARKED
TIMELY

AMC 369706
369938
370040
370774

When Recorded Return Document to:
WILLIAM WIELGUS
BOX 257
WICKENBURG, AZ 85358

☐ Check here is this is a change of address.

Telephone: _____

E-mail address: _____

AFFIDAVIT OF PERFORMANCE OF ANNUAL WORK

BLM Date Stamp
RECEIVED
BLM AZ STATE OFFICE
2018 AUG 21 P 2:45
PHOENIX, ARIZONA

1. State of Arizona, County of MARICOPA ss:
2. I (Name) WILLIAM WIELGUS
3. Reside at (Address) BOX 257

City WICKENBURG County MARICOPA

State AZ Zip 85358 being duly sworn, depose and say that I am a citizen of the United States, more than eighteen years of age, and that all of the facts set forth in this affidavit, subject to the provisions and penalties of 18 U.S.C. 1001 pertaining to the filing of false, fictitious, or fraudulent statements with the United States, are true and correct according to the best of my knowledge, information and belief.

4. Owner's name and address (If not shown in Items 1-3 above). _____

5. That I am personally acquainted with the mining claim(s). The work and improvements were made by and at the expense of the owner(s) of said claim(s). Said contiguous group of claims, listed on this document, are situated in the _____ (optional) Mining District; MARICOPA County, Arizona.

Line No.	AMC NUMBER	CLAIM/SITE NAME	COUNTY RECORDER DATA (If available)	TWP	RNG	SEC
1	370783	GOLD RECORD	2006-0357025A	5N	6W	26
2	369954	Rock ON	2006-0326697	6N	5W	19
3	369712	OPEN BUCKET	2006-0193442	6N	6W	32
4	370046	RANGER RUN	2006-0239211	6N	6W	27
5						
6						

ENTERED
AUG 30 2018
BY:

Form: MCF108
Revised Jan. 2006
Page 1 of 2

4241469

AFFIDAVIT OF PERFORMANCE OF ANNUAL WORK – page 2

RECEIVED
BLM AZ STATE OFFICE
2018 AUG 21 P 2:45
PHOENIX, ARIZONA

7						
8						
9						
10						

6. That between the dates starting at 12 o'clock noon on September 1, 20 17 and ending at 12 o'clock noon on September 1, 2018 at least $ 650 dollars worth of work and improvements were done and performed upon said claim(s) or upon one or more of a contiguous group of claims for the benefit of all, wholly or partly outside of a contiguous group of claims for the benefit of all, not including the location work.

7. That the following persons were employed to perform the work and improvements described herein: MYSELF + WIFE + SON

8. That the work and improvements performed were: REMOVING TRASH, GRADING ROADS, CUTTING BACK BRUSH

9. Dated: 8/14/2018 Signature: William Wielgos

SUBSCRIBED AND SWORN TO before me, a Notary Public, this 16th day of August 2018

By: Lisa J Gross William Wielgos

Notary Public Lisa J Gross

My Commission Expires 6/7/2020

Bureau of Land Management
Arizona State Office
www.az.blm.gov

LISA J KNIGHT
Notary Public - Arizona
Maricopa County
My Comm. Expires Jun 7, 2020

Form: MCF108
Revised Jan. 2006
Page 2 of 2

This form is available from the **Arizona Department of Mines & Mineral Resources** and may be reproduced.

United States Department of the Interior
Bureau of Land Management
DIV OF LANDS, MINRLS & ENERGY
ONE N CENTRAL AVE
PHOENIX, AZ 85004 -4427
Phone: 602-417-9200

Receipt

No: 4241469

Transaction #: 4356882
Date of Transaction: 08/22/2018

CUSTOMER:

WILLIAM WIELGUS
PO BOX 257
WICKENBURG,AZ 85358-0257 US

LINE #	QTY	DESCRIPTION	REMARKS	UNIT PRICE	TOTAL
1	1.00	LOCATABLE MINERALS / MINING CLAIMS-NOT NEW-UNADJUD,ONE AUTH NO. ONLY / MINING CLAIM MONEY RECEIVED **CASES:** AMC370783/$40.00	POL 2018/4 WAV	- n/a -	40.00
				TOTAL:	**$40.00**

PAYMENT INFORMATION

1	AMOUNT:	40.00	POSTMARKED:	N/A
	TYPE:	CHECK	RECEIVED:	08/21/2018
	CHECK NO:	17-801451234		
	NAME:	WIELGUS, WILLIAM PO BOX 257 WICKENBURG AZ 85358-0257 US		

REMARKS

Sent new waiver

This receipt was generated by the automated BLM Collections and Billing System and is a paper representation of a portion of the official electronic record contained therein.

BOX 257
Wickenburg Az 85358

RECEIVED
BLM AZ STATE OFFICE
2018 AUG 21 P 2:44
PHOENIX, ARIZONA

UNITED STATES POSTAL SERVICE
1000
85004

U.S. POS
PAID
WICKENBURG, AZ
85390
AUG 17, 18
AMOUNT
$0.50
R2304N116747-03

BLM
One North Central Ave
Phoenix, Az 85004-2203

BLM-001 850 CE 1 N C8608/18/18
UNABLE TO FORWARD/FOR REVIEW
#####

FWD
85004-9999

BC: 85004999955 DU *1679-03741-18-21

Box 257
Wickenburg Az
85358

When Recorded Return Document to:
P.O Box 257
WICKENBURG, AZ 85358

370774
369938
369706
370040

☐ Check here is this is a change of address.

Telephone: _____

E-mail address: _____

AFFIDAVIT OF PERFORMANCE OF ANNUAL WORK

BLM Date Stamp
RECEIVED
BLM AZ STATE OFFICE
2017 AUG 29 A 8:41
PHOENIX, ARIZONA

1. State of Arizona, County of MARICOPA CO, USA ss:
2. I (Name) WILLIAM WIELGUS
3. Reside at (Address) Box 257

City WICKENBURG County MARICOPA

State AZ Zip 85353 being duly sworn, depose and say that I am a citizen of the United States, more than eighteen years of age, and that all of the facts set forth in this affidavit, subject to the provisions and penalties of 18 U.S.C. 1001 pertaining to the filing of false, fictitious, or fraudulent statements with the United States, are true and correct according to the best of my knowledge, information and belief.

4. Owner's name and address (If not shown in Items 1-3 above). _____

5. That I am personally acquainted with the mining claim(s). The work and improvements were made by and at the expense of the owner(s) of said claim(s). Said contiguous group of claims, listed on this document, are situated in the _____ (optional) Mining District; _____ County, Arizona.

Line No.	AMC NUMBER	CLAIM/SITE NAME	COUNTY RECORDER DATA (If available)	TWP	RNG	SEC
1	370783	GOLD RECORD	2006-0357025A	5N	6W	26
2	369954	ROCK ON	2006-0326697	6N	5W	19
3	369712	OPEN BUCKET	2006-0193442	6N	6W	32
4	370046	RANGER RUN	2006-0239211	6N	6W	27
5						
6						

ENTERED
SEP 05 2017
BY: RAm

AFFIDAVIT OF PERFORMANCE OF ANNUAL WORK – page 2

7						
8						
9						
10						

6. That between the dates starting at 12 o'clock noon on September 1, 20 16 and ending at 12 o'clock noon on September 1, 2017 at least $ 650 dollars worth of work and improvements were done and performed upon said claim(s) or upon one or more of a contiguous group of claims for the benefit of all, wholly or partly outside of a contiguous group of claims for the benefit of all, not including the location work.

7. That the following persons were employed to perform the work and improvements described herein: MYSELF & WIFE & SON

8. That the work and improvements performed were: REMOVING TRASH, GRADING ROADS, CUTTING BACK BRUSH

9. Dated: 8/23/17 Signature: William Wieger

SUBSCRIBED AND SWORN TO before me, a Notary Public, this 23rd day of Aug. 2017

By: William Wieger

Notary Public Patricia Isaacs

My Commission Expires 9-6-19

Bureau of Land Management
Arizona State Office
www.az.blm.gov

Patricia Isaacs
NOTARY PUBLIC
STATE OF ARIZONA
Maricopa County
My Commission Expires
Sept 6, 2019

RECEIVED
BLM AZ STATE OFFICE
2017 AUG 29 A 8:33
PHOENIX, ARIZONA

Form: MCF108
Revised Jan. 2006
Page 2 of 2

This form is available from the **Arizona Department of Mines & Mineral Resources** and may be reproduced.

United States Department of the Interior
Bureau of Land Management
DIV OF LANDS, MINRLS & ENERGY
ONE N CENTRAL AVE
PHOENIX, AZ 85004 -4427
Phone: 602-417-9200

Receipt

No: 3965971

Transaction #: 4075855
Date of Transaction: 08/30/2017

CUSTOMER:

WILLIAM WIELGUS
PO BOX 257
WICKENBURG,AZ 85358-0257 US

LINE #	QTY	DESCRIPTION	REMARKS	UNIT PRICE	TOTAL
1	1.00	LOCATABLE MINERALS / MINING CLAIMS-NOT NEW-UNADJUD,ONE AUTH NO. ONLY / MINING CLAIM MONEY RECEIVED **CASES:** AMC370783/$40.00	POL 2017/1 WAV	- n/a -	40.00
				TOTAL:	**$40.00**

PAYMENT INFORMATION

1	AMOUNT:	40.00	POSTMARKED:	08/24/2017
	TYPE:	CHECK	RECEIVED:	08/29/2017
	CHECK NO:	17626156218		
	NAME:	WIELGUS, WILLIAM PO BOX 257 WICKENBURG AZ 85358-0257 US		

REMARKS

This receipt was generated by the automated BLM Collections and Billing System and is a paper representation of a portion of the official electronic record contained therein.

Form 3830-2
(October 2013)

UNITED STATES
DEPARTMENT OF THE INTERIOR
BUREAU OF LAND MANAGEMENT

MAINTENANCE FEE WAIVER CERTIFICATION

SEE INSTRUCTIONS ON PAGE 2

522

AMC 370774
AMC 369938
AMC 369706

FORM APPROVED
OMB NO. 1004-0114
Expires: October 31, 2016

AMC 370040

1. This small miner waiver is filed for the assessment year beginning on September 1, 2016 and ending on September 1, 2017
2. The undersigned and all related parties owned ten or fewer mining claims , mill, or tunnel sites located and maintained on Federal lands in the United States of America on September 1, 2017
3. The undersigned have performed the assessment work required by law for each mining claim listed prior to filing this waiver and understand that by filing this form, the undersigned must file an affidavit of assessment work with the Bureau of Land Management (BLM) by the December 30th following the filing of this waiver.
4. The undersigned understand that if the assessment work obligation has not yet come due under 30 U.S.C. 28 (for those claims in their first assessment year only), a notice of intent to hold reciting this condition must be recorded by the December 30th following the filing of this waiver.
5. The undersigned understand that mill and tunnel sites may also be listed on this waiver and be waived from payment of the maintenance fee, and that a notice of intent to hold for these sites is required to be filed with the BLM by the December 30th following the filing of this waiver.
6. The undersigned understand and acknowledge that pursuant to 43 U.S.C. 1212 and 18 U.S.C. 1001, the filing or recording of a false, fictitious, or fraudulent document with the BLM may result in a fine of up to $250,000, a prison term not to exceed five years, or both.
7. The mining claims, mill or tunnel sites for which this waiver from payment of the maintenance fees is requested are:

	CLAIM OR SITE NAME	BLM RECORDATION SERIAL NUMBER
1.	GOLD RECORD	✓ AMC 370783
2.	ROCK ON	AMC 369954
3.	OPEN BUCKET	AMC 369712
4.	RANGER RUN	AMC 370046
5.		
6.		
7.		
8.		
9.		
10.		

The owner(s) (claimants) of the above mining claims and sites are:

	(Owner's Name - Please Print)	(Owner's Signature)
3.	WILLIAM WIELGUS ✓	William Wielgus
	(Owner's Mailing Address)	(City) (State) (Zip Code)
5.	P.O BOX 257	WICKENBURG AZ 85358

ENTERED
AZ 483
SEP 18 2017
BY: pa

ENTERED
AZ 483
SEP 18 2017
BY: (Owner's Signature)

(Continued on page 2)

NW CHECK
4 CT

(Owner's Name - Please Print) (Owner's Signature)

(Owner's Mailing Address) (City) (State) (Zip Code)

(Owner's Name - Please Print) (Owner's Signature)

(Owner's Mailing Address) (City) (State) (Zip Code)

(Owner's Name - Please Print) (Owner's Signature)

(Owner's Mailing Address) (City) (State) (Zip Code)

(Owner's Name - Please Print) (Owner's Signature)

(Owner's Mailing Address) (City) (State) (Zip Code)

18 U.S.C. 1001 and 43 U.S.C. 1212 make it a crime for any person knowingly and willfully to make to any department or agency of the United States any false, fictitious or fraudulent statements or representations as to any matter within its jurisdiction.

INSTRUCTIONS

1. This certification is made under the provisions of 43 U.S.C. § 1744 and 30 U.S.C. §28-28k and the regulations thereunder (43 CFR Part 3830).
2. The claimant(s) must fill in the dates in paragraph 1 for the beginning and ending of the assessment year for which this waiver is sought.
3. The claimant(s) must fill in the date in paragraph 2 for the beginning of the assessment year for which this waiver is sought.
4. All claim and site names and BLM serial numbers must be listed for the mining claims, mill sites, and tunnel sites for which the waiver is sought.
5. All owners of the mining claims, mill sites, and tunnel sites and their addresses must be given.
6. This waiver form must be signed by all the claimants or their designated agent, in original form. If an agent is designated, a notarized designation of agent, signed by all of the claimants with proper address given, must be submitted with this waiver.
7. This form must be filed no later than September 1st for the upcoming assessment year in the BLM State Office where the mining claims or sites are recorded, or the waiver cannot be granted by the BLM. (Example: To obtain a waiver for the assessment year 2012, which begins on September 1, 2011, you must qualify for and file for a waiver no later than September 1, 2011, in the proper BLM State Office.)
8. For all mining claims which require assessment work, you must record an affidavit of labor on or before the December 30th immediately following the filing of this waiver. For all other mining claims or sites waived, you must record a notice of intent to hold on or before the December 30th immediately following the filing of this waiver.
9. Mill and tunnel sites may also be listed on this waiver and be waived from payment of the maintenance fee. A notice of intent to hold for these sites is required to be filed by the December 30th following the filing of this waiver.

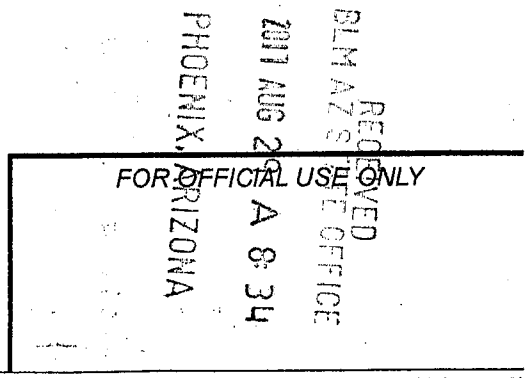

(Continued on page 3)

UNITED STATES DEPARTMENT OF THE INTERIOR
BUREAU OF LAND MANAGEMENT

MC[illegible] DE CLAIMANT LISTING
September 18, 2017

Cust	AZ CLAIMANT	National Total
WIELGUS WILLIAM PO BOX 257 WICKENBURG, AZ 85358-0257	4	4

369706
369938
370040
370774

When Recorded Return Document to:
WILLIAM WIELGUS
BOX 257
WICKENBURG, AZ
85358

RECEIVED
BLM AZ STATE OFFICE
2016 SEP -6 P 3:43
PHOENIX, ARIZONA

☐ Check here is this is a change of address.

Telephone: _____

E-mail address: _____

AFFIDAVIT OF PERFORMANCE OF ANNUAL WORK

BLM Date Stamp

RECEIVED
BLM AZ STATE OFFICE
2016 SEP 26 P 2:21
FILED WITH BLM PHOENIX, ARIZONA
ACCEPTED THIS DATE

1. State of Arizona, County of MARICOPA ss:

2. I (Name) WILLIAM WIELGUS

3. Reside at (Address) BOX 257

City WICKENBURG County MARICOPA

State AZ Zip 85358 being duly sworn, depose and say that I am a citizen of the United States, more than eighteen years of age, and that all of the facts set forth in this affidavit, subject to the provisions and penalties of 18 U.S.C. 1001 pertaining to the filing of false, fictitious, or fraudulent statements with the United States, are true and correct according to the best of my knowledge, information and belief.

4. Owner's name and address (If not shown in Items 1-3 above). ABOVE

5. That I am personally acquainted with the mining claim(s). The work and improvements were made by and at the expense of the owner(s) of said claim(s). Said contiguous group of claims, listed on this document, are situated in the

_____ (optional) Mining District; _____ County, Arizona.

Line No.	AMC NUMBER	CLAIM/SITE NAME	COUNTY RECORDER DATA (If available)	TWP	RNG	SEC
1	370183	GOLD RECORD	2006-0357025A	5N	6W	26
2	369954	ROCK	2006-0326697	6N	5W	19
3	369712	OPEN BUCKET	2006-0193442	6N	6W	32
4	370046	RANGER RUN	2006-0239211	6N	6W	27
5						
6						

JEANNE F. MORRIS
NOTARY PUBLIC
MARICOPA COUNTY, ARIZONA
My Comm. Expires

Form: MCF108
Revised Jan. 2006

#3655076

AFFIDAVIT OF PERFORMANCE OF ANNUAL WORK – page 2

RECEIVED BLM AZ STATE OFFICE 2016 SEP -6 P 3:44 PHOENIX, ARIZONA

BLM Date Stamp

RECEIVED BLM AZ STATE OFFICE 2016 AUG 25 P 2:34 FILED WITH BLM BUT NOT ACCEPTED THIS DATE. PHOENIX, ARIZONA

7						
8						
9						
10						

6. That between the dates starting at 12 o'clock noon on September 1, 20 15 and ending at 12 o'clock noon on September 1, 20 16 at least $ 650 dollars worth of work and improvements were done and performed upon said claim(s) or upon one or more of a contiguous group of claims for the benefit of all, wholly or partly outside of a contiguous group of claims for the benefit of all, not including the location work.

7. That the following persons were employed to perform the work and improvements described herein: MYSELF, SON, & WIFE

8. That the work and improvements performed were: REMOVING TRASH, GRADING ROADS, CUTTING BACK BRUSH.

9. Dated: 7/17/16 Signature: William Wiley William Wiley

SUBSCRIBED AND SWORN TO before me, a Notary Public, this 22 day of August 2016

By: Jeanne F Morris

Notary Public

My Commission Expires 10/2/2018

JEANNE F. MORRIS
Notary Public - State of Arizona
YAVAPAI COUNTY
My Comm. Expires Oct. 2, 2018

Bureau of Land Management
Arizona State Office
www.az.blm.gov

Form: MCF108
Revised Jan. 2006

This form is available from the **Arizona Department of Mines & Mineral Resources** and may be reproduced.

Form 3830-2
(October 2013)

UNITED STATES
DEPARTMENT OF THE INTERIOR
BUREAU OF LAND MANAGEMENT

MAINTENANCE FEE WAIVER CERTIFICATION

FORM APPROVED
OMB NO. 1004-0114
Expires: October 31, 2016

SEE INSTRUCTIONS ON PAGE 2

1. This small miner waiver is filed for the assessment year beginning on September 1, 2015 and ending on September 1, 2016
2. The undersigned and all related parties owned ten or fewer mining claims , mill, or tunnel sites located and maintained on Federal lands in the United States of America on September 1, 2016
3. The undersigned have performed the assessment work required by law for each mining claim listed prior to filing this waiver and understand that by filing this form the undersigned must file an affidavit of assessment work with the Bureau of Land Management (BLM) by the December 30th following the filing of this waiver.
4. The undersigned understand that if the assessment work obligation has not yet come due under 30 U.S.C. 28 (for those claims in their first assessment year only), a notice of intent to hold reciting this condition must be recorded by the December 30th following the filing of this waiver.
5. The undersigned understand that mill and tunnel sites may also be listed on this waiver and be waived from payment of the maintenance fee, and that a notice of intent to hold for these sites is required to be filed with the BLM by the December 30th following the filing of this waiver.
6. The undersigned understand and acknowledge that pursuant to 43 U.S.C. 1212 and 18 U.S.C. 1001, the filing or recording of a false, fictitious, or fraudulent document with the BLM may result in a fine of up to $250,000, a prison term not to exceed five years, or both.
7. The mining claims, mill or tunnel sites for which this waiver from payment of the maintenance fees is requested are:

	CLAIM OR SITE NAME	BLM RECORDATION SERIAL NUMBER
1.	GOLD RECORD	AMC 370783
2.	ROCK ON	AMC 369954
3.	OPEN BUCKET	AMC 369712
4.	RANGER RUN	AMC 370046
5.		
6.		
7.		
8.		
9.		
10.		

RECEIVED
BLM AZ STATE OFFICE
2016 SEP -6 P 3:43
PHOENIX, ARIZONA

The owner(s) (claimants) of the above mining claims and sites are:

WILLIAM WIELGUS
(Owner's Name - Please Print)

William Wielgus
(Owner's Signature)

P.O BOX 257
(Owner's Mailing Address)

WICKENBURG AZ 853
(City) (State) (Zip Code)

(Owner's Name - Please Print)

(Owner's Signature)

(Owner's Mailing Address)

(City) (State) (Zip Code)

RECEIVED
BLM AZ STATE OFFICE
2016 AUG 25 P 2:29
PHOENIX, ARIZONA

(Owner's Name - Please Print)

(Owner's Signature)

(Owner's Mailing Address)

(City) (State) (Zip Code)

(Owner's Name - Please Print)

(Owner's Signature)

(Owner's Mailing Address)

(City) (State) (Zip Code)

(Continued on page 2)

RECEIVED
BLM AZ STATE OFFICE
2016 SEP -6 P 3:44

(Owner's Name - Please Print)

(Owner's Mailing Address)

PHOENIX, ARIZONA

(Owner's Name - Please Print)

(Owner's Mailing Address)

(Owner's Name - Please Print)

(Owner's Mailing Address)

(Owner's Name - Please Print)

(Owner's Mailing Address)

RECEIVED
BLM AZ STATE OFFICE
2016 AUG 25 P 2:29

(Owner's Signature)

(City) (State) (Zip Code)

PHOENIX, ARIZONA

(Owner's Signature)

(City) (State) (Zip Code)

(Owner's Signature)

(City) (State) (Zip Code)

(Owner's Signature)

(City) (State) (Zip Code)

18 U.S.C. 1001 and 43 U.S.C. 1212 make it a crime for any person knowingly and willfully to make to any department or agency of the United States any false, fictitious or fraudulent statements or representations as to any matter within its jurisdiction.

INSTRUCTIONS

1. This certificate is issued under the authority of 30 U.S.C. §28-28k and the regulations thereunder (43 CFR Part 3830).
2. The claimant(s) must perform assessment work during the calendar year for the beginning and ending of the assessment year for which this waiver is sought.
3. The claimant(s) must own an undivided interest of at least paragraph 2 of the beginning of the assessment year for which this waiver is sought.
4. All claim and site names and BLM serial numbers must be listed for the mining claims, mill sites, and tunnel sites for which the waiver is sought.
5. All owners of the mining claims, mill sites, and tunnel sites and their addresses must be given.
6. This waiver form must be signed by all the claimants or their designated agent, in original form. If an agent is designated, a notarized designation of agent, signed by all of the claimants with proper address given, must be submitted with this waiver.
7. This form must be signed no later than September 1st for the upcoming assessment year in the BLM State Office where the mining claims or sites are recorded, or the waiver cannot be granted by the BLM. (Example: To obtain a waiver for the assessment year 2012, which begins on September 1, 2011, you must qualify for and file for a waiver no later than September 1, 2011, in the proper BLM State Office.)
8. For all mining claims which require assessment work, you must record an affidavit of labor on or before the December 30th immediately following the filing of this waiver. For all other mining claims or sites waived, you must record a notice of intent to hold on or before the December 30th immediately following the filing of this waiver.
9. Mill and tunnel sites may also be listed on this waiver and be waived from payment of the maintenance fee. A notice of intent to hold for these sites is required to be filed by the December 30th following the filing of this waiver.

FOR OFFICIAL USE ONLY

(Continued on page 3)

PHOENIX AZ 852

02 SEP 2015 PM 1

BLM
1 North Central Ave. Suite 800
Phoenix, AZ 85004

RECEIVED
BLM AZ STATE OFFICE
2015 SEP -6 P 3:43
PHOENIX, ARIZONA

85004-44700

Box 257
Wickenburg AZ
85358

United States Department of the Interior
Bureau of Land Management
DIV OF LANDS, MINRLS & ENERGY
ONE N CENTRAL AVE
PHOENIX, AZ 85004 -4427
Phone: 602-417-9200

Receipt

No: 3655076

Transaction #: 3759136
Date of Transaction: 09/08/2016

CUSTOMER:

WILLIAM WIELGUS
PO BOX 257
WICKENBURG,AZ 85358-0257 US

LINE #	QTY	DESCRIPTION	REMARKS	UNIT PRICE	TOTAL
1	1.00	LOCATABLE MINERALS / MINING CLAIMS-NOT NEW-UNADJUD,ONE AUTH NO. ONLY / MINING CLAIM MONEY RECEIVED **CASES:** AMC370783/$40.00	POL 2016/4 WAV (COPY)	- n/a -	40.00
				TOTAL:	**$40.00**

PAYMENT INFORMATION

1	AMOUNT:	40.00	POSTMARKED:	09/02/2016
	TYPE:	CHECK	RECEIVED:	09/06/2016
	CHECK NO:	17-432939692		
	NAME:	WIELGUS, WILLIAM PO BOX 257 WICKENBURG AZ 85358-0257 US		

REMARKS

This receipt was generated by the automated BLM Collections and Billing System and is a paper representation of a portion of the official electronic record contained therein.

ENTERED
SEP - 9 2016
BY:

369706
369938
370040
370774

Form 3830-2
(October 2013)

UNITED STATES
DEPARTMENT OF THE INTERIOR
BUREAU OF LAND MANAGEMENT 437

MAINTENANCE FEE WAIVER CERTIFICATION

FORM APPROVED
OMB NO. 1004-0114
Expires: October 31, 2016

SEE INSTRUCTIONS ON PAGE 2

1. This small miner waiver is filed for the assessment year beginning on September 1, 2016 and ending on September 1, 2016
2. The undersigned and all related parties owned ten or fewer mining claims , mill, or tunnel sites located and maintained on Federal lands in the United States of America on September 1, 2016
3. The undersigned have performed the assessment work required by law for each mining claim listed prior to filing this waiver and understand that by filing this form, the undersigned must file an affidavit of assessment work with the Bureau of Land Management (BLM) by the December 30th following the filing of this waiver.
4. The undersigned understand that if the assessment work obligation has not yet come due under 30 U.S.C. 28 (for those claims in their first assessment year only), a notice of intent to hold reciting this condition must be recorded by the December 30th following the filing of this waiver.
5. The undersigned understand that mill and tunnel sites may also be listed on this waiver and be waived from payment of the maintenance fee, and that a notice of intent to hold for these sites is required to be filed with the BLM by the December 30th following the filing of this waiver.
6. The undersigned understand and acknowledge that pursuant to 43 U.S.C. 1212 and 18 U.S.C. 1001, the filing or recording of a false, fictitious, or fraudulent document with the BLM may result in a fine of up to $250,000, a prison term not to exceed five years, or both.
7. The mining claims, mill or tunnel sites for which this waiver from payment of the maintenance fees is requested are:

	CLAIM OR SITE NAME	BLM RECORDATION SERIAL NUMBER
1.	GOLD RECORD	AMC 370783
2.	ROCK ON	AMC 369954
3.	OPEN BUCKET	AMC 369712
4.	RANGER RUN	AMC 370046
5.		
6.		
7.		
8.		
9.		
10.		

The owner(s) (claimants) of the above mining claims and sites are:

WILLIAM WIELGUS
(Owner's Name - Please Print)

William Wielgus
(Owner's Signature)

P.O BOX 257
(Owner's Mailing Address)

WICKENBURG AZ 853
(City) (State) (Zip Code)

(Owner's Name - Please Print)

(Owner's Signature)

(Owner's Mailing Address) (City) (State) (Zip Code)

(Owner's Name - Please Print)

(Owner's Signature)

(Owner's Mailing Address) (City) (State) (Zip Code)

(Owner's Name - Please Print)

(Owner's Signature)

(Owner's Mailing Address) (City) (State) (Zip Code)

RECEIVED
2016 AUG 25 P 2 29
BLM AZ STATE OFFICE
PHOENIX, ARIZONA

ENTERED
493
SEP 07 2016
BY:

(Continued on page 2)

RECEIVED
BLM AZ STATE OFFICE
2016 AUG 25 P 2:29
PHOENIX, ARIZONA

(Owner's Name - Please Print) (Owner's Signature)

(Owner's Mailing Address) (City) (State) (Zip Code)

(Owner's Name - Please Print) (Owner's Signature)

(Owner's Mailing Address) (City) (State) (Zip Code)

(Owner's Name - Please Print) (Owner's Signature)

(Owner's Mailing Address) (City) (State) (Zip Code)

(Owner's Name - Please Print) (Owner's Signature)

(Owner's Mailing Address) (City) (State) (Zip Code)

18 U.S.C. 1001 and 43 U.S.C. 1212 make it a crime for any person knowingly and willfully to make to any department or agency of the United States any false, fictitious or fraudulent statements or representations as to any matter within its jurisdiction.

INSTRUCTIONS

1. This certificate is issued under 30 U.S.C. §28 and 30 U.S.C. §28-28k and the regulations thereunder (43 CFR Part 3830).
2. The claimant(s) must perform assessment work for the beginning and ending of the assessment year for which this waiver is sought.
3. The claimant(s) must perform assessment work by the beginning of the assessment year for which this waiver is sought.
4. All claim and site names and BLM serial numbers must be listed for the mining claims, mill sites, and tunnel sites for which the waiver is sought.
5. All owners of the mining claims, mill sites, and tunnel sites and their addresses must be given.
6. This waiver form must be signed by all the claimants or their designated agent, in original form. If an agent is designated, a notarized designation of agent, signed by all of the claimants with proper address given, must be submitted with this waiver.
7. This form must be filed no later than September 1st for the upcoming assessment year in the BLM State Office where the mining claims or sites are recorded, or the waiver cannot be granted by the BLM. (Example: To obtain a waiver for the assessment year 2012, which begins on September 1, 2011, you must qualify for and file for a waiver no later than September 1, 2011, in the proper BLM State Office.)
8. For all mining claims which require assessment work, you must record an affidavit of labor on or before the December 30th immediately following the filing of this waiver. For all other mining claims or sites waived, you must record a notice of intent to hold on or before the December 30th immediately following the filing of this waiver.
9. Mill and tunnel sites may also be listed on this waiver and be waived from payment of the maintenance fee. A notice of intent to hold for these sites is required to be filed by the December 30th following the filing of this waiver.

RECEIVED BLM AZ STATE OFFICE 2016 AUG 25 P 2:29 PHOENIX, ARIZONA

FOR OFFICIAL USE ONLY

(Continued on page 3)

RECEIVED
BLM AZ STATE OFFICE
2016 AUG 25 P 2:29
PHOENIX, ARIZONA

AUG 23 2016
USPS

PURPLE HEART
FOREVER USA

BLM
One North Central Avenue
Suite 800
Phoenix, Az. 85004-4427

85004$4427 C041

Box 257
Clarkdale, AZ
86324

Box 257
Ajo, AZ
85358

RECEIVED
BLM AZ STATE OFFICE
2016 AUG 25 P 2:29
PHOENIX, ARIZONA

BLM
One North Central Avenue
Suite 800
Phoenix, Az. 85004-4427

85004$4427 C044

UNITED STATES
DEPARTMENT OF THE INTERIOR
BUREAU OF LAND MANAGEMENT
ONE N CENTRAL AVE, PHOENIX, AZ 85004-2203
PHONE: (602) 417-9200

NOTICE OF RETURN OF REMITTANCE

DATE: 08/26/2016
No: 53436

COPY

WILLIAM WIELGUS
PO BOX 257
WICKENBURG, AZ. 85358 US

Check Number	Amount	Reference No.
17432939692	40.00	

Your Remittance(s) listed above is/are returned because of the following reason:

The Remittance (Money Order) has not been signed by the Remitter. Please sign and return with the completed Affidavit of Performance of Annual Work on or before December 30, 2016.

The Maintenance Fee Waiver Certification for the 2017 Assessment Year has been forwarded to the Adjudication Department for review and completion.

QUESTIONS: Call 602-417-9528, Monday thru Friday, 9:00 a.m. to 4:00 p.m. (AZ Time)

COPY

COPY

FILE NAME, NUMBER, OR SUBJECT			
	Amc 4246961 Amc 4253942		
CHARGED TO: [redacted]		DEPT: L'M	DATE CHARGED [redacted] 5-7-75
COMPLETE FOLDER REMOVED: ☐			FOLLOW-UP DATE
RECORDS REMOVED (DESCRIBE):			

Read 7

Amc 3697906

TAB PRODUCTS CO.—"REQUEST—CHARGE—FOLLOW-UP" FORM NO. 4368

LKM

H12866 RRM

366972 PB 7/30/15

Form 3830-2
(October 2013)

UNITED STATES
DEPARTMENT OF THE INTERIOR
BUREAU OF LAND MANAGEMENT

564

MAINTENANCE FEE WAIVER CERTIFICATION

SEE INSTRUCTIONS ON PAGE 2

369706 370040
369938 370774

FORM APPROVED
OMB NO. 1004-0114
Expires: October 31, 2016

1. This small miner waiver is filed for the assessment year beginning on September 1, 2015 and ending on September 1, 2016 .
2. The undersigned and all related parties owned ten or fewer mining claims , mill, or tunnel sites located and maintained on Federal lands in the United States of America on September 1, 2015. JR
3. The undersigned have performed the assessment work required by law for each mining claim listed prior to filing this waiver and understand that by filing this form, the undersigned must file an affidavit of assessment work with the Bureau of Land Management (BLM) by the December 30th following the filing of this waiver.
4. The undersigned understand that if the assessment work obligation has not yet come due under 30 U.S.C. 28 (for those claims in their first assessment year only), a notice of intent to hold reciting this condition must be recorded by the December 30th following the filing of this waiver.
5. The undersigned understand that mill and tunnel sites may also be listed on this waiver and be waived from payment of the maintenance fee, and that a notice of intent to hold for these sites is required to be filed with the BLM by the December 30th following the filing of this waiver.
6. The undersigned understand and acknowledge that pursuant to 43 U.S.C. 1212 and 18 U.S.C. 1001, the filing or recording of a false, fictitious, or fraudulent document with the BLM may result in a fine of up to $250,000, a prison term not to exceed five years, or both.
7. The mining claims, mill or tunnel sites for which this waiver from payment of the maintenance fees is requested are:

	CLAIM OR SITE NAME	BLM RECORDATION SERIAL NUMBER
1.	GOLD RECORD	AMC 370783 ✓
2.	ROCK ON	AMC 369954
3.	OPEN BUCKET	AMC 369712
4.	RANGER RUN	AMC 370246
5.		
6.		
7.		
8.		
9.		
10.		

RECEIVED
BLM AZ STATE OFFICE
2015 AUG 28 P 3:08
PHOENIX, ARIZONA

The owner(s) (claimants) of the above mining claims and sites are:

WILLIAM WIELGUS — (Owner's Name - Please Print)
William Wielgus — (Owner's Signature)
P.O BOX 257 — (Owner's Mailing Address)
WICKENBURG — (City)
AZ — (State)
85358 — (Zip Code)

(Owner's Name - Please Print) (Owner's Signature)
(Owner's Mailing Address) (City) (State) (Zip Code)

(Owner's Name - Please Print) (Owner's Signature)
(Owner's Mailing Address) (City) (State) (Zip Code)

(Owner's Name - Please Print) (Owner's Signature)
(Owner's Mailing Address) (City) (State) (Zip Code)

ENTERED
SEP 11 2015
BY: JR

(Continued on page 2)

NWW 11SEP15 JR

(Owner's Name - Please Print) (Owner's Signature)

(Owner's Mailing Address) (City) (State) (Zip Code)

(Owner's Name - Please Print) (Owner's Signature)

(Owner's Mailing Address) (City) (State) (Zip Code)

(Owner's Name - Please Print) (Owner's Signature)

(Owner's Mailing Address) (City) (State) (Zip Code)

(Owner's Name - Please Print) (Owner's Signature)

(Owner's Mailing Address) (City) (State) (Zip Code)

18 U.S.C. 1001 and 43 U.S.C. 1212 make it a crime for any person knowingly and willfully to make to any department or agency of the United States any false, fictitious or fraudulent statements or representations as to any matter within its jurisdiction.

INSTRUCTIONS

1. This certification is made under the provisions of 43 U.S.C. § 1744 and 30 U.S.C. §28-28k and the regulations thereunder (43 CFR Part 3830).
2. The claimant(s) must fill in the dates in paragraph 1 for the beginning and ending of the assessment year for which this waiver is sought.
3. The claimant(s) must fill in the date in paragraph 2 for the beginning of the assessment year for which this waiver is sought.
4. All claim and site names and BLM serial numbers must be listed for the mining claims, mill sites, and tunnel sites for which the waiver is sought.
5. All owners of the mining claims, mill sites, and tunnel sites and their addresses must be given.
6. This waiver form must be signed by all the claimants or their designated agent, in original form. If an agent is designated, a notarized designation of agent, signed by all of the claimants with proper address given, must be submitted with this waiver.
7. This form must be filed no later than September 1st for the upcoming assessment year in the BLM State Office where the mining claims or sites are recorded, or the waiver cannot be granted by the BLM. (Example: To obtain a waiver for the assessment year 2012, which begins on September 1, 2011, you must qualify for and file for a waiver no later than September 1, 2011, in the proper BLM State Office.)
8. For all mining claims which require assessment work, you must record an affidavit of labor on or before the December 30th immediately following the filing of this waiver. For all other mining claims or sites waived, you must record a notice of intent to hold on or before the December 30th immediately following the filing of this waiver.
9. Mill and tunnel sites may also be listed on this waiver and be waived from payment of the maintenance fee. A notice of intent to hold for these sites is required to be filed by the December 30th following the filing of this waiver.

RECEIVED
BLM
STATE OFFICE
2015 AUG 28 P 3:08
PHOENIX, ARIZONA

FOR OFFICIAL USE ONLY

(Continued on page 3)

When Recorded Return Document to:
WILLIAM WIELGUS
BOX 257
WICKENBURG, AZ
85353

369706
369938
370040
370774

☐ Check here is this is a change of address.

Telephone: _____

E-mail address: _____

AFFIDAVIT OF PERFORMANCE OF ANNUAL WORK

BLM Date Stamp
RECEIVED
BLM ARIZONA STATE OFFICE
2015 AUG 28 P 3:08
PHOENIX, ARIZONA

1. State of Arizona, County of MARICOPA ss:
2. I (Name) WILLIAM WIELGUS
3. Reside at (Address) BOX 257

City WICKENBURG County MARICOPA

State AZ Zip 85358 being duly sworn, depose and say that I am a citizen of the United States, more than eighteen years of age, and that all of the facts set forth in this affidavit, subject to the provisions and penalties of 18 U.S.C. 1001 pertaining to the filing of false, fictitious, or fraudulent statements with the United States, are true and correct according to the best of my knowledge, information and belief.

4. Owner's name and address (If not shown in Items 1-3 above). _____

5. That I am personally acquainted with the mining claim(s). The work and improvements were made by and at the expense of the owner(s) of said claim(s). Said contiguous group of claims, listed on this document, are situated in the

_____ (optional) Mining District; MARICOPA County, Arizona.

Line No.	AMC NUMBER	CLAIM/SITE NAME	COUNTY RECORDER DATA (If available)	TWP	RNG	SEC
1	370783	GOLD RECORD	2006 - 0357025A	5N	6W	26
2	369954	ROCK ON	2006 - 0326697	6N	5W	19
3	369712	OPEN BUCKET	2006 - 0193442	6N	6W	32
4	370046	RANGER RUN	2006 - 0239211	6N	6W	27
5						
6						

ENTERED
SEP 02 2015
BY:

Form: MCF108
Revised Jan. 2006

BLM Date Stamp

RECEIVED
2015 AUG 28 P 3:08
PHOENIX, ARIZONA

7						
8						
9						
10						

6. That between the dates starting at 12 o'clock noon on September 1, 20 14 and ending at 12 o'clock noon on September 1, 20 15 at least $ 650 dollars worth of work and improvements were done and performed upon said claim(s) or upon one or more of a contiguous group of claims for the benefit of all, wholly or partly outside of a contiguous group of claims for the benefit of all, not including the location work.

7. That the following persons were employed to perform the work and improvements described herein: MYSELF, WIFE & SON

8. That the work and improvements performed were: REMOVING TRASH, GRADING, ROADS, CUTTING BACK BRUSH

9. Dated: 8/26/15 Signature: William R Welgus

SUBSCRIBED AND SWORN TO before me, a Notary Public, this 26 day of Aug 2015

By: William R Welgus

Notary Public Mary Kempton

My Commission Expires 5-30-18

MARY KEMPTON
NOTARY PUBLIC - ARIZONA
Maricopa County
My Commission Expires
May 30, 2018

Bureau of Land Management
Arizona State Office
www.az.blm.gov

No. of Claims: 4 x $10 = $40.00
Check No.: M.O. Init. AM
Receipt No.: 338390
For BLM Use Only

Form: MCF108
Revised Jan. 2006

This form is available from the **Arizona Department of Mines & Mineral Resources** and may be reproduced.

CERTIFIED MAIL



7010 0290 0002 9027 2535

UNITED STATES POSTAL SERVICE

1022

85004

U.S. POSTAGE
PAID
WICKENBURG, AZ
85390
AUG 26 15
AMOUNT
$6.74
R2304N116747-07

RECEIVED
AZ STATE
2015 AUG 28 P 2:54
PHOENIX, ARIZONA

BLM
1 NORTH CENTRAL AVE
SUITE 800
PHOENIX, AZ. 85004

8500442700

Box 257
Wickenburg
AZ. 85358

PLACE STICKER AT TOP OF ENVELOPE TO THE RIGHT
OF THE RETURN ADDRESS. FOLD AT DOTTED LINE

United States Department of the Interior
Bureau of Land Management
LANDS/RECREATION & PLANNING
ONE N CENTRAL AVE
PHOENIX, AZ 85004 -2203
Phone: 602-417-9200

Receipt

No: 3381390

Transaction #: 3479685
Date of Transaction: 08/31/2015

CUSTOMER:

WILLIAM WIELGUS
PO BOX 257
WICKENBURG,AZ 85358-0257 US

LINE #	QTY	DESCRIPTION	REMARKS	UNIT PRICE	TOTAL
1	1.00	LOCATABLE MINERALS / MINING CLAIMS-NOT NEW-UNADJUD,ONE AUTH NO. ONLY / MINING CLAIM MONEY RECEIVED **CASES:** AMC370783/$40.00	WAIVER - 4 2016 / POL - 4 2015	- n/a -	40.00
2	1.00	LOCATABLE MINERALS / LOCATABLE MINERALS-SUSPENSE / PENDING ADJUDICATION-ONE WEEK ONLY		- n/a -	60.00
				TOTAL:	**$100.00**

REFUNDED ON 10/30/15 LR

PAYMENT INFORMATION

1	AMOUNT:	100.00	POSTMARKED:	08/26/2015
	TYPE:	CHECK	RECEIVED:	08/28/2015
	CHECK NO:	17251957709		
	NAME:	WIELGUS, WILLIAM PO BOX 257 WICKENBURG AZ 85358-0257 US		

REMARKS

This receipt was generated by the automated BLM Collections and Billing System and is a paper representation of a portion of the official electronic record contained therein.

ENTERED
SEP 02 2015
BY: ok

Authorized Date 10/13/2015

Instructions to Accounts AZ BLM REFUND $60.00 TO WILLIAM WIELGUS FOR OVERPAYMENT ON AMC370783 RECEIPT #3381390. IR

Login ID 6771

Entry Date 10/13/2015

Total Amount $60.00

Amc 369706

Form 3830-2
(October 2013)

UNITED STATES 255
DEPARTMENT OF THE INTERIOR
BUREAU OF LAND MANAGEMENT

MAINTENANCE FEE WAIVER CERTIFICATION

fm

FORM APPROVED
OMB NO. 1004-0114
Expires: October 31, 2016

SEE INSTRUCTIONS ON PAGE 2

1. This small miner waiver is filed for the assessment year beginning on September 1, 2014 and ending on September 1, 2015 .
2. The undersigned and all related parties owned ten or fewer mining claims , mill, or tunnel sites located and maintained on Federal lands in the United States of America on September 1, 2014 .
3. The undersigned have performed the assessment work required by law for each mining claim listed prior to filing this waiver and understand that by filing this form, the undersigned must file an affidavit of assessment work with the Bureau of Land Management (BLM) by the December 30th following the filing of this waiver.
4. The undersigned understand that if the assessment work obligation has not yet come due under 30 U.S.C. 28 (for those claims in their first assessment year only), a notice of intent to hold reciting this condition must be recorded by the December 30th following the filing of this waiver.
5. The undersigned understand that mill and tunnel sites may also be listed on this waiver and be waived from payment of the maintenance fee, and that a notice of intent to hold for these sites is required to be filed with the BLM by the December 30th following the filing of this waiver.
6. The undersigned understand and acknowledge that pursuant to 43 U.S.C. 1212 and 18 U.S.C. 1001, the filing or recording of a false, fictitious, or fraudulent document with the BLM may result in a fine of up to $250,000, a prison term not to exceed five years, or both.
7. The mining claims, mill or tunnel sites for which this waiver from payment of the maintenance fees is requested are:

CLAIM OR SITE NAME	BLM RECORDATION SERIAL NUMBER
1. RICH GOLD	AMC 369713
2.	
3.	
4.	
5.	
6.	
7.	
8.	
9.	
10.	

RECEIVED
BLM AZ STATE OFFICE
2014 AUG 14 P 2:21
PHOENIX, ARIZONA

The owner(s) (claimants) of the above mining claims and sites are:

MIAL MUSTAPHA
(Owner's Name - Please Print)

(Owner's Signature)

2125 N- LASVEGAS BLVD APT # 2051 (Owner's Mailing Address) | LASVEGAS (City) | NV (State) | 89030 (Zip Code)

(Owner's Name - Please Print) (Owner's Signature)

(Owner's Mailing Address) (City) (State) (Zip Code)

(Owner's Name - Please Print) (Owner's Signature)

(Owner's Mailing Address) (City) (State) (Zip Code)

(Owner's Name - Please Print) (Owner's Signature)

(Owner's Mailing Address) (City) (State) (Zip Code)

(Continued on page 2)

Claim closed. No entries made in LR2000
AT

(Owner's Name - Please Print) (Owner's Signature)

(Owner's Mailing Address) (City) (State) (Zip Code)

(Owner's Name - Please Print) (Owner's Signature)

(Owner's Mailing Address) (City) (State) (Zip Code)

(Owner's Name - Please Print) (Owner's Signature)

(Owner's Mailing Address) (City) (State) (Zip Code)

(Owner's Name - Please Print) (Owner's Signature)

(Owner's Mailing Address) (City) (State) (Zip Code)

18 U.S.C. 1001 and 43 U.S.C. 1212 make it a crime for any person knowingly and willfully to make to any department or agency of the United States any false, fictitious or fraudulent statements or representations as to any matter within its jurisdiction.

RECEIVED
BLM AZ STATE OFFICE
2014 AUG 14 P 2:
PHOENIX, ARIZONA

INSTRUCTIONS

1. This certification is made under the provisions of 43 U.S.C. § 1744 and 30 U.S.C. §28-28k and the regulations thereunder (43 CFR Part 3830).
2. The claimant(s) must fill in the dates in paragraph 1 for the beginning and ending of the assessment year for which this waiver is sought.
3. The claimant(s) must fill in the date in paragraph 2 for the beginning of the assessment year for which this waiver is sought.
4. All claim and site names and BLM serial numbers must be listed for the mining claims, mill sites, and tunnel sites for which the waiver is sought.
5. All owners of the mining claims, mill sites, and tunnel sites and their addresses must be given.
6. This waiver form must be signed by all the claimants or their designated agent, in original form. If an agent is designated, a notarized designation of agent, signed by all of the claimants with proper address given, must be submitted with this waiver.
7. This form must be filed no later than September 1st for the upcoming assessment year in the BLM State Office where the mining claims or sites are recorded, or the waiver cannot be granted by the BLM. (Example: To obtain a waiver for the assessment year 2012, which begins on September 1, 2011, you must qualify for and file for a waiver no later than September 1, 2011, in the proper BLM State Office.)
8. For all mining claims which require assessment work, you must record an affidavit of labor on or before the December 30th immediately following the filing of this waiver. For all other mining claims or sites waived, you must record a notice of intent to hold on or before the December 30th immediately following the filing of this waiver.
9. Mill and tunnel sites may also be listed on this waiver and be waived from payment of the maintenance fee. A notice of intent to hold for these sites is required to be filed by the December 30th following the filing of this waiver.

FOR OFFICIAL USE ONLY

(Continued on page 3)

Mustafa Mial
2125 N-Las Vegas BL #2057
Las Vegas NV 89030

RECEIVED
BLM AZ STATE OFFICE
2014 AUG 14 P 2:21
PHOENIX, ARIZONA

7014 0150 0000 8293 3605

UNITED STATES POSTAL SERVICE
1000
85004
U.S. POSTAGE PAID
NORTH LAS VEGAS, N 89030
AUG 12, '14
AMOUNT
$3.79
00032410-03

BLM.
ARIZONA state office
One North central AV - suite 800
Phoenix, AZ - 85004-4427

85004$4427

PLACE STICKER AT TOP OF ENVELOPE TO THE RIGHT
OF THE RETURN ADDRESS, FOLD AT DOTTED LINE
CERTIFIED MAIL™

085

370774
369938
369706
370040

Form 3830-2
(October 2013)

UNITED STATES
DEPARTMENT OF THE INTERIOR
BUREAU OF LAND MANAGEMENT

MAINTENANCE FEE WAIVER CERTIFICATION

FORM APPROVED
OMB NO. 1004-0114
Expires: October 31, 2016

SEE INSTRUCTIONS ON PAGE 2

1. This small miner waiver is filed for the assessment year beginning on September 1, 2014 and ending on September 1, 2015
2. The undersigned and all related parties owned ten or fewer mining claims , mill, or tunnel sites located and maintained on Federal lands in the United States of America on September 1, 2014
3. The undersigned have performed the assessment work required by law for each mining claim listed prior to filing this waiver and understand that by filing this form, the undersigned must file an affidavit of assessment work with the Bureau of Land Management (BLM) by the December 30th following the filing of this waiver.
4. The undersigned understand that if the assessment work obligation has not yet come due under 30 U.S.C. 28 (for those claims in their first assessment year only), a notice of intent to hold reciting this condition must be recorded by the December 30th following the filing of this waiver.
5. The undersigned understand that mill and tunnel sites may also be listed on this waiver and be waived from payment of the maintenance fee, and that a notice of intent to hold for these sites is required to be filed with the BLM by the December 30th following the filing of this waiver.
6. The undersigned understand and acknowledge that pursuant to 43 U.S.C. 1212 and 18 U.S.C. 1001, the filing or recording of a false, fictitious, or fraudulent document with the BLM may result in a fine of up to $250,000, a prison term not to exceed five years, or both.
7. The mining claims, mill or tunnel sites for which this waiver from payment of the maintenance fees is requested are:

	CLAIM OR SITE NAME	BLM RECORDATION SERIAL NUMBER
1.	GOLD RECORD	AMC 370783 ✓
2.	ROCK ON	AMC 369954
3.	OPEN BUCKET	AMC 369712
4.	RANGER RUN	AMC 370046
5.		
6.		
7.		
8.		
9.		
10.		

RECEIVED
BLM AZ STATE OFFICE
2014 AUG -8
PHOENIX, ARIZONA

The owner(s) (claimants) of the above mining claims and sites are:

WILLIAM WIELGUS
(Owner's Name - Please Print)

William Wielgus
(Owner's Signature)

P.O BOX 257
(Owner's Mailing Address)

WICKENBURG AZ 8538
(City) (State) (Zip Code)

(Owner's Name - Please Print)

(Owner's Signature)

(Owner's Mailing Address)

(City) (State) (Zip Code)

(Owner's Name - Please Print)

(Owner's Signature)

(Owner's Mailing Address)

(City) (State) (Zip Code)

(Owner's Name - Please Print)

(Owner's Signature)

(Owner's Mailing Address)

(City) (State) (Zip Code)

ENTERED
SEP 9 2014
BY: RE

NM 9.18.14

(Continued on page 2)

(Owner's Name - Please Print) (Owner's Signature)

(Owner's Mailing Address) (City) (State) (Zip Code)

(Owner's Name - Please Print) (Owner's Signature)

(Owner's Mailing Address) (City) (State) (Zip Code)

(Owner's Name - Please Print) (Owner's Signature)

(Owner's Mailing Address) (City) (State) (Zip Code)

(Owner's Name - Please Print) (Owner's Signature)

(Owner's Mailing Address) (City) (State) (Zip Code)

18 U.S.C. 1001 and 43 U.S.C. 1212 make it a crime for any person knowingly and willfully to make to any department or agency of the United States any false, fictitious or fraudulent statements or representations as to any matter within its jurisdiction.

INSTRUCTIONS

1. This certification is made under the provisions of 43 U.S.C. § 1744 and 30 U.S.C. §28-28k and the regulations thereunder (43 CFR Part 3830).
2. The claimant(s) must fill in the dates in paragraph 1 for the beginning and ending of the assessment year for which this waiver is sought.
3. The claimant(s) must fill in the date in paragraph 2 for the beginning of the assessment year for which this waiver is sought.
4. All claim and site names and BLM serial numbers must be listed for the mining claims, mill sites, and tunnel sites for which the waiver is sought.
5. All owners of the mining claims, mill sites, and tunnel sites and their addresses must be given.
6. This waiver form must be signed by all the claimants or their designated agent, in original form. If an agent is designated, a notarized designation of agent, signed by all of the claimants with proper address given, must be submitted with this waiver.
7. This form must be filed no later than September 1st for the upcoming assessment year in the BLM State Office where the mining claims or sites are recorded, or the waiver cannot be granted by the BLM. (Example: To obtain a waiver for the assessment year 2012, which begins on September 1, 2011, you must qualify for and file for a waiver no later than September 1, 2011, in the proper BLM State Office.)
8. For all mining claims which require assessment work, you must record an affidavit of labor on or before the December 30th immediately following the filing of this waiver. For all other mining claims or sites waived, you must record a notice of intent to hold on or before the December 30th immediately following the filing of this waiver.
9. Mill and tunnel sites may also be listed on this waiver and be waived from payment of the maintenance fee. A notice of intent to hold for these sites is required to be filed by the December 30th following the filing of this waiver.

FOR OFFICIAL USE ONLY

(Continued on page 3)

Mr. Wieglus,

On July 18, 2014, our office received your Maintenance Fee Waiver Certification. Unfortunately the form is expired and a current form is required to be filed. I have enclosed the current form. I have also enclosed a copy of the form you sent to us. Please complete it and send it to our office before September 1, 2014 so it may be processed.

Address:
Bureau of Land Management
One North Central Ave Suite 800
Phoenix, AZ 85004-4427

If you have any questions, don't hesitate to call me.

Thank you,

RéAnn Myers
Land Law Examiner
Bureau of Land Management
Arizona State Office
602-417-9413

RECEIVED
BLM AZ STATE OFFICE
2014 AUG -8 P 2:21
PHOENIX, ARIZONA


PLACE STICKER AT TOP OF ENVELOPE TO THE RIGHT
OF THE RETURN ADDRESS, FOLD AT DOTTED LINE
CERTIFIED MAIL
PHOENIX
AUG '14
7010 0290 0002 9027 2542
UNITED STATES
POSTAL SERVICE
1022
85004
U.S. POSTAGE
PAID
WICKENBURG, AZ
85390
AUG 07, '14
AMOUNT
$6.49
00046402-07
BLM AZ STATE OFFICE
2014 AUG -8 P 2:21
PHOENIX, ARIZONA
BLM
1 N. Central Ave Suite 800
Phoenix, AZ 85004
85004442700

Form 3830-2
(November 2007)

UNITED STATES
DEPARTMENT OF THE INTERIOR
BUREAU OF LAND MANAGEMENT

1085

FORM APPROVED
OMB NO. 1004-0114
Expires: February 28, 2010

MAINTENANCE FEE WAIVER CERTIFICATION

SEE INSTRUCTIONS ON PAGE 2

1. This small miner waiver is filed for the assessment year beginning at noon on September 1, ~~2013~~ 2014 and ending at noon on September 1, ~~2014~~ 2015.
2. The undersigned and all related parties owned ten or fewer mining claims, mill, or tunnel sites located and maintained on Federal lands in the United States of America on September 1, ~~2013~~ 2014.
3. The undersigned have performed the assessment work required by law for each mining claim listed prior to filing this waver and understand that by filing this form; an affidavit of assessment work must be recorded by the December 30th following the filing of this waiver:
4. The undersigned understand that if the assessment work obligation has not yet come due under 30 U.S.C. 28 (for those claims in their first assessment year only); a notice of intent to hold reciting this condition must be recorded by the December 30th following the filing of this waiver.
5. The undersigned understand that mill and tunnel sites may also be listed upon this waiver and be waived from payment of the maintenance fee; and that a notice of intent to hold for these sites is required to be recorded by the December 30th immediately following the filing of this waiver.
5. The undersigned understand and acknowledge that pursuant to 43 U.S.C. 1212 and 18 U.S.C. 1001; the filing or recording of a false, fictitious, or fraudulent document with the Bureau of Land Management may result in a fine of up to $250,000, a prison term not to exceed five years, or both.
7. The mining claims, mill or tunnel sites for which this waiver from payment of the maintenance fees is requested are:

CLAIM OR SITE NAME	BLM RECORDATION SERIAL NUMBER
1. GOLD RECORD	AMC 370783 ✓
2. ROCK ON	AMC 369954
3. OPEN BUCKET	AMC 369112
4. RANGER RUN	AMC 370046
5.	
6.	
7.	
8.	
9.	
10.	

The owner(s) (claimants) of the above mining claims and sites are:

WILLIAM WIELGUS
(Owner's Name - Please Print)

William Wielgus
(Owner's Signature)

P.O. Box 257
(Street or P.O. Box)

WICKENBURG (City) AZ (State) 85358 (Zip Code)

RECEIVED
BLM AZ STATE OFFICE
2014 JUL 18 P 3:10
PHOENIX, ARIZONA

(Owner's Name - Please Print)

(Owner's Signature)

(Street or P.O. Box)

(City) (State) (Zip Code)

(Owner's Name - Please Print)

(Owner's Signature)

(Street or P.O. Box)

(City) (State) (Zip Code)

(Continued on page 2)

(Owner's Name - Please Print) (Owner's Signature)

(Street or P.O. Box) (City) (State) (Zip Code)

(Owner's Name - Please Print) (Owner's Signature)

(Street or P.O. Box) (City) (State) (Zip Code)

(Owner's Name - Please Print) (Owner's Signature)

(Street or P.O. Box) (City) (State) (Zip Code)

(Owner's Name - Please Print) (Owner's Signature)

(Street or P.O. Box) (City) (State) (Zip Code)

Title 18 U.S.C. Section 1001 and Title 43 U.S.C. Section 1212 makes it a crime for any person knowingly and willfully to make to any department or agency of the United States any false, fictitious or fraudulent statements or representations as to any matter within its jurisdiction.

INSTRUCTIONS

1. This certification is made under the provisions of §1744 of Title 43 and § 28-28k of Title 30 of the United States Code; and the regulations thereunder (4 CFR Part 3830).
2. The claimant(s) must fill in the dates in paragraph 1 for the beginning and ending of the assessment year for which this waiver is sought.
3. The claimant(s) must fill in the date in paragraph 2 for the beginning of the assessment year for which this waiver is sought.
4. All claim and site names and Bureau of Land Management (BLM) serial numbers must be listed for the mining claims, mill sites, and tunnel sites for which the waiver is sought.
5. All owners of the mining claims, mill sites, and tunnel sites and their addresses must be given.
6. This waiver form must be signed by all the claimants or their designated agent, in original form. If an agent is designated, a notarized designation of agent, signed by all of the claimants with proper address given, must be submitted with this waiver.
7. This form must be filed no later than September 1st for the upcoming assessment year in the BLM State Office where the mining claims or sites are recorded, or the waiver cannot be granted by the BLM. (Example: to obtain a waiver for the assessment year 2000, which begins at noon on September 1999, you must qualify for and file for a waiver no later than September 1, 1999, in the proper BLM State Office).
8. For all mining claims which require assessment work, you must record an affidavit of labor on or before the December 30th immediately following the filing of this waiver. For all other mining claims or sites waived, you must record a notice of intent to hold on or before the December 30th immediately following the filing of this waiver.
9. Mill and tunnel sites may also be listed upon this waiver and be waived from payment of the maintenance fee. A notice of intent to hold for these sites is required to be filed by the December 30th following the filing of this waiver.

FOR OFFICIAL USE ONLY

(Continued on page 3)

AMC370774
369938
369706
370040

When Recorded Return Document to:
WILLIAM WIELGUS
BOX 257
WICKENBURG, AZ
85358

☐ Check here is this is a change of address.

Telephone: _____

E-mail address: _____

AFFIDAVIT OF PERFORMANCE OF ANNUAL WORK

BLM Date Stamp
RECEIVED
BLM ARIZONA STATE OFFICE
2014 JUL 18 P 3:00
PHOENIX, ARIZONA

1. State of Arizona, County of MARICOPA ss:
2. I (Name) WILLIAM WIELGUS
3. Reside at (Address) BOX 257

City WICKENBURG County MARICOPA

State AZ Zip 85358 being duly sworn, depose and say that I am a citizen of the United States, more than eighteen years of age, and that all of the facts set forth in this affidavit, subject to the provisions and penalties of 18 U.S.C. 1001 pertaining to the filing of false, fictitious, or fraudulent statements with the United States, are true and correct according to the best of my knowledge, information and belief.

4. Owner's name and address (If not shown in Items 1-3 above). ABOVE

5. That I am personally acquainted with the mining claim(s). The work and improvements were made by and at the expense of the owner(s) of said claim(s). Said contiguous group of claims, listed on this document, are situated in the

_____ (optional) Mining District; _____ County, Arizona.

Line No.	AMC NUMBER	CLAIM/SITE NAME	COUNTY RECORDER DATA (If available)	TWP	RNG	SEC
1	370783	GOLD RECORD	2006-0357025A	5N	6W	26
2	369954	ROCK ON	2006-0326697	6N	5W	19
3	369712	OPEN BUCKET	2006-0193442	6N	6W	32
4	370046	RANGER RUN	2006-0239211	6N	6W	27
5						
6						

ENTERED
JUL 22 2014
BY: RAM

Form: MCF108
Revised Jan. 2006

BLM
Date
Stamp

7						
8						
9						
10						

6. That between the dates starting at 12 o'clock noon on September 1, 20 13 and ending at 12 o'clock noon on September 1, 20 14 at least $ 650 dollars worth of work and improvements were done and performed upon said claim(s) or upon one or more of a contiguous group of claims for the benefit of all, wholly or partly outside of a contiguous group of claims for the benefit of all, not including the location work.

7. That the following persons were employed to perform the work and improvements described herein: MYSELF, SON, & WIFE

8. That the work and improvements performed were: REMOVING TRASH, GRADING ROADS, CUTTING BACK BRUSH.

9. Dated: 7/17/14 Signature: William Wiels William Wiels

SUBSCRIBED AND SWORN TO before me, a Notary Public, this 17 day of July 20 14

By: Vicky L. Forbes NOTARY

~~Notary Public~~ William R. Wiels

My Commission Expires 12-30-2014

VICKY L. FORBES
Notary Public - Arizona
Maricopa County
My Comm. Expires Dec 30, 2014

Bureau of Land Management
Arizona State Office
www.az.blm.gov

No. of Claims: 4 x $10 = $40.00
Check No.: M.O. Init. A.T.
Receipt No.: 3085330
For BLM Use Only

Form: MCF108
Revised Jan. 2006
Page 2 of 2

This form is available from the Arizona Department of Mines & Mineral Resources and may be reproduced.

RECEIVED
AZ STATE OFFICE
2014 JUL 18 P 2:39
PHOENIX, ARIZONA

BLM
Mr Rod Ebert
1 North Central Avenue, Suite 800
Phoenix, Arizona 85004

9500484471


Box 257
Wickenburg, Az
85358

United States Department of the Interior
Bureau of Land Management
LANDS/RECREATION & PLANNING
ONE N CENTRAL AVE
PHOENIX, AZ 85004 -2203
Phone: 602-417-9200

Receipt

No: 3081330

Transaction #: 3172592
Date of Transaction: 07/21/2014

CUSTOMER:

WILLIAM WIELGUS
PO BOX 257
WICKENBURG,AZ 85358-0257 US

LINE #	QTY	DESCRIPTION	REMARKS	UNIT PRICE	TOTAL
1	1.00	LOCATABLE MINERALS / MINING CLAIMS-NOT NEW-UNADJUD,ONE AUTH NO. ONLY / MINING CLAIM MONEY RECEIVED **CASES:** AMC370783/$40.00	MAINT FEE WAIVER (4) 2015 / POL (4) 2014	- n/a -	40.00
				TOTAL:	**$40.00**

PAYMENT INFORMATION

1	AMOUNT:	40.00	POSTMARKED:	07/17/2014
	TYPE:	CHECK	RECEIVED:	07/18/2014
	CHECK NO:	17019605966		
	NAME:	WIELGUS, WILLIAM PO BOX 257 WICKENBURG AZ 85358-0257 US		

REMARKS

This receipt was generated by the automated BLM Collections and Billing System and is a paper representation of a portion of the official electronic record contained therein.

369706 365598
368606 367196
367868

Form 3830-2
(September 2010)

UNITED STATES
DEPARTMENT OF THE INTERIOR
BUREAU OF LAND MANAGEMENT

418

FORM APPROVED
OMB NO. 1004-0114
Expires: August 31, 2013

368804 368499
369635

MAINTENANCE FEE WAIVER CERTIFICATION

SEE INSTRUCTIONS ON PAGE 2

1. This small miner waiver is filed for the assessment year beginning on September 1, 2013 and ending on September 1, 2014.
2. The undersigned and all related parties owned ten or fewer mining claims, mill, or tunnel sites located and maintained on Federal lands in the United States of America on September 1, 2013.
3. The undersigned have performed the assessment work required by law for each mining claim listed prior to filing this waiver and understand that by filing this form, an affidavit of assessment work must be recorded by the December 30th following the filing of this waiver.
4. The undersigned understand that if the assessment work obligation has not yet come due under 30 U.S.C. 28 (for those claims in their first assessment year only), a notice of intent to hold reciting this condition must be recorded by the December 30th following the filing of this waiver.
5. The undersigned understand that mill and tunnel sites may also be listed upon this waiver and be waived from payment of the maintenance fee, and that a notice of intent to hold for these sites is required to be recorded by the December 30th immediately following the filing of this waiver.
6. The undersigned understand and acknowledge that pursuant to 43 U.S.C. 1212 and 18 U.S.C. 1001, the filing or recording of a false, fictitious, or fraudulent document with the Bureau of Land Management may result in a fine of up to $250,000, a prison term not to exceed five years, or both.
7. The mining claims, mill or tunnel sites for which this waiver from payment of the maintenance fees is requested are:

	CLAIM OR SITE NAME		BLM RECORDATION SERIAL NUMBER
1.	TREY Back Gold #2	/	AMC# 365603
2.	TREY Back Gold #3		AMC# 365604
3.	Dripping Gold		AMC# 367198
4.	Strike It Rich		AMC# 367870
5.	CANYON Gold #1-1	4/86	AMC# 368499
6.	CANYON Gold #3	4/86	AMC# 368501
7.	Lucky Gold		AMC# 369641
8.	RICH Gold		AMC# 369713
9.	So Sweet		AMC# 368611
10.	AUSSIES Gold #6		AMC# 368809

The owner(s) (claimants) of the above mining claims and sites are:

FRED MICHAEL
(Owner's Name - Please Print)

(Owner's Signature)

2170 E NORTHERN AVE. #1
(Street or P.O. Box)

KINGMAN (City) AZ (State) 86409 (Zip Code)

(Owner's Name - Please Print)

(Owner's Signature)

(Street or P.O. Box)

(City) (State) (Zip Code)

(Owner's Name - Please Print)

(Owner's Signature)

(Street or P.O. Box)

(City) (State) (Zip Code)

RECEIVED
BLM AZ STATE OFFICE
2013 AUG 21 P 2:57
PHOENIX, ARIZONA

ENTERED
SEP 18 2013
BY: TS

(Continued on page 2)

(Owner's Name - Please Print) (Owner's Signature)

(Street or P.O. Box) (City) (State) (Zip Code)

(Owner's Name - Please Print) (Owner's Signature)

(Street or P.O. Box) (City) (State) (Zip Code)

(Owner's Name - Please Print) (Owner's Signature)

(Street or P.O. Box) (City) (State) (Zip Code)

(Owner's Name - Please Print) (Owner's Signature)

(Street or P.O. Box) (City) (State) (Zip Code)

Title 18 U.S.C. Section 1001 and Title 43 U.S.C. Section 1212 makes it a crime for any person knowingly and willfully to make to any department or agency of the United States any false, fictitious or fraudulent statements or representations as to any matter within its jurisdiction.

INSTRUCTIONS

1. This certification is made under the provisions of §1744 of Title 43 and § 28-28k of Title 30 of the United States Code; and the regulations thereunder (43 CFR Part 3830).
2. The claimant(s) must fill in the dates in paragraph 1 for the beginning and ending of the assessment year for which this waiver is sought.
3. The claimant(s) must fill in the date in paragraph 2 for the beginning of the assessment year for which this waiver is sought.
4. All claim and site names and Bureau of Land Management (BLM) serial numbers must be listed for the mining claims, mill sites, and tunnel sites for which the waiver is sought.
5. All owners of the mining claims, mill sites, and tunnel sites and their addresses must be given.
6. This waiver form must be signed by all the claimants or their designated agent, in original form. If an agent is designated, a notarized designation of agent, signed by all of the claimants with proper address given, must be submitted with this waiver.
7. This form must be filed no later than September 1st for the upcoming assessment year in the BLM State Office where the mining claims or sites are recorded, or the waiver cannot be granted by the BLM. (Example: To obtain a waiver for the assessment year 2012, which begins on September 1, 2011, you must qualify for and file for a waiver no later than September 1, 2011, in the proper BLM State Office.)
8. For all mining claims which require assessment work, you must record an affidavit of labor on or before the December 30th immediately following the filing of this waiver. For all other mining claims or sites waived, you must record a notice of intent to hold on or before the December 30th immediately following the filing of this waiver.
9. Mill and tunnel sites may also be listed upon this waiver and be waived from payment of the maintenance fee. A notice of intent to hold for these sites is required to be filed by the December 30th following the filing of this waiver.

RECEIVED
BLM AZ STATE OFFICE
2013 AUG 21 P 2:57
PHOENIX, ARIZONA
FOR OFFICIAL USE ONLY

(Continued on page 3)

DEPARTMENT OF THE INTERIOR
BUREAU OF LAND MANAGEMENT
MINING CLAIMS
(LIVE) Serial Register Page

Run Date/Time: 12/17/2013 03:30 PM

01 10-21-1976;090STAT0090;43USC1744
Case Type 384201: PLACER CLAIM
Claim Name: CANYON GOLD #1
Commodity :
Case Disposition: ACTIVE

Total Acres
160.000

Serial Number
AMC368499

Lead File Number
AMC368499

Required Maintenance Fee: $1,120.00

Name & Address — Missing Signature on 2014 Waiver — Int Rel

GOLD FEVER MINING	543 COUNTRY CLUB DR # B302	SIMI VALLEY, CA 93065-0637	CLAIMANT
MICHAEL FRED W	2170 NORTHERN AVE # 1	KINGMAN, AZ 86409-2569	CLAIMANT

Mer Twp Rng Sec	Quadrant	District/Field Office	County
14 0060N 0100W 011	NW	HASSAYAMPA FO	MARICOPA

Act Date	Code	Action	Action Remarks	Receipt Number
10/10/2005	403	LOCATION DATE		
12/06/2005	395	RECORDATION NOTICE RECD	1	1196211
08/21/2013	480	EVID OF ASSMT FILED	2013	2861812
08/27/2012	483	SMALL MINER CERT FILED	2013	
12/31/2012	480	EVID OF ASSMT FILED	2012	2716860
08/24/2012	480	EVID OF ASSMT FILED	2012	2642078
08/25/2011	682	MAINTENANCE FEE/$140	2012	2414892
08/24/2010	682	MAINTENANCE FEE/$140	2011	2198414
08/18/2009	682	MAINTENANCE FEE/$140	2010	1980419
08/29/2008	582	MAINTENANCE FEE/$125	2009	1775034
08/17/2007	582	MAINTENANCE FEE/$125	2008	1546897
08/22/2006	582	MAINTENANCE FEE/$125	2007	1341987
12/06/2005	484	LOCATION YEAR / MAINTENANCE	2006	1196211
08/21/2013	486	UNACCEPTABLE WAIVER	2014	
05/26/2006	669	LAND STATUS CHECKED		
02/28/2006	396	TRF OF INTEREST FILED	LANNOLA VICTORIA	1240985
02/28/2006	396	TRF OF INTEREST FILED	DOWDY SHERI	1240985
02/28/2006	396	TRF OF INTEREST FILED	BERNABY RHONDA	1240985
02/28/2006	396	TRF OF INTEREST FILED	SCHAMBER BRANDON	1240985
02/28/2006	396	TRF OF INTEREST FILED	HOLMES JENNIFER	1240985
02/28/2006	396	TRF OF INTEREST FILED	GREEAR R J	1240985
02/28/2006	396	TRF OF INTEREST FILED	GREEAR DAN	1240985
02/28/2006	396	TRF OF INTEREST FILED	MARTIN JESSICA	1240985
02/28/2006	396	TRF OF INTEREST FILED	BURNHAM LORI	1240985
12/06/2005	501	ACCT ADV IN LEAD FILE	AMC368499;	

Line Nr Remarks

NO WARRANTY IS MADE BY BLM
FOR USE OF THE DATA FOR
PURPOSES NOT INTENDED BY BLM

DEPARTMENT OF THE INTERIOR
BUREAU OF LAND MANAGEMENT
MINING CLAIMS
(LIVE) Serial Register Page

Run Date/Time: 12/17/2013 03:28 PM

01 10-21-1976;090STAT0090;43USC1744
Case Type 384201: PLACER CLAIM
Claim Name: CANYON GOLD #3
Commodity :
Case Disposition: ACTIVE

Total Acres 160.000

Serial Number AMC368501

Lead File Number AMC368499

Required Maintenance Fee: $1,120.00

missing Signature on 2014 Waiver

Name & Address			Int Rel
GOLD FEVER MINING	543 COUNTRY CLUB DR # B302	SIMI VALLEY, CA 93065-0637	CLAIMANT
MICHAEL FRED W	2170 NORTHERN AVE # 1	KINGMAN, AZ 86409-2569	CLAIMANT

Mer Twp Rng Sec	Quadrant	District/Field Office	County
14 0060N 0100W 002	SW	HASSAYAMPA FO	MARICOPA

Act Date	Code	Action	Action Remarks	Receipt Number
10/10/2005	403	LOCATION DATE		
12/06/2005	395	RECORDATION NOTICE RECD	1	1196211
08/21/2013	480	EVID OF ASSMT FILED	2013	2861812
08/27/2012	483	SMALL MINER CERT FILED	2013	
12/31/2012	480	EVID OF ASSMT FILED	2012	2716860
08/24/2012	480	EVID OF ASSMT FILED	2012	2642078
08/25/2011	682	MAINTENANCE FEE/$140	2012	2414892
08/24/2010	682	MAINTENANCE FEE/$140	2011	2198414
08/18/2009	682	MAINTENANCE FEE/$140	2010	1980419
08/29/2008	582	MAINTENANCE FEE/$125	2009	1775034
08/17/2007	582	MAINTENANCE FEE/$125	2008	1546897
08/22/2006	582	MAINTENANCE FEE/$125	2007	1341987
12/06/2005	484	LOCATION YEAR / MAINTENANCE	2006	1196211
08/21/2013	486	UNACCEPTABLE WAIVER	2014	
05/26/2006	669	LAND STATUS CHECKED		
02/28/2006	396	TRF OF INTEREST FILED	LANNOLA VICTORIA	1240985
02/28/2006	396	TRF OF INTEREST FILED	DOWDY SHERI	1240985
02/28/2006	396	TRF OF INTEREST FILED	BERNABY RHONDA	1240985
02/28/2006	396	TRF OF INTEREST FILED	SCHAMBER BRANDON	1240985
02/28/2006	396	TRF OF INTEREST FILED	HOLMES JENNIFER	1240985
02/28/2006	396	TRF OF INTEREST FILED	GREEAR R J	1240985
02/28/2006	396	TRF OF INTEREST FILED	GREEAR DAN	1240985
02/28/2006	396	TRF OF INTEREST FILED	MARTIN JESSICA	1240985
02/28/2006	396	TRF OF INTEREST FILED	BURNHAM LORI	1240985
12/06/2005	501	ACCT ADV IN LEAD FILE	AMC368499;	

Line Nr Remarks

**NO WARRANTY IS MADE BY BLM
FOR USE OF THE DATA FOR
PURPOSES NOT INTENDED BY BLM**

When Recorded Return Document to:
FRED W MICHAEL
2120 E NORTHERN AVE #1
KINGMAN, AZ.
86409

☐ Check here is this is a change of address.

Telephone: 928-303-6383

E-mail address: AZGoldRush@Yahoo.com

BLM AZ STATE OFFICE
2013 AUG 21 P 2:51

AFFIDAVIT OF PERFORMANCE OF ANNUAL WORK

BLM Date Stamp

1. State of Arizona, County of Maricopa ss:
2. I (Name) FRED W. Michael
3. Reside at (Address) 2120 E Northern Ave #1

City KINGMAN County MOHAVE

State AZ Zip 86409 being duly sworn, depose and say that I am a citizen of the United States, more than eighteen years of age, and that all of the facts set forth in this affidavit, subject to the provisions and penalties of 18 U.S.C. 1001 pertaining to the filing of false, fictitious, or fraudulent statements with the United States, are true and correct according to the best of my knowledge, information and belief.

4. Owner's name and address (If not shown in Items 1-3 above). _____

5. That I am personally acquainted with the mining claim(s). The work and improvements were made by and at the expense of the owner(s) of said claim(s). Said contiguous group of claims, listed on this document, are situated in the _____ (optional) Mining District; MARICOPA County, Arizona.

Line No.	AMC NUMBER	CLAIM/SITE NAME	COUNTY RECORDER DATA (If available)	TWP	RNG	SEC
1	367198	Dripping Gold	2005-1961015	6N	5W	12
2	367870	Strike it Rich	2005-1703732	6N	6W	34
3	368499	Canyon Gold #1	2005-1858580	6N	10W	11
4	368501	Canyon Gold #3	2005-1858582	6N	10W	2
5	369641	Lucky Gold	2006-0291671	5N	8W	8
6	368611	So Sweet	2006-0067364	6N	6W	12

Form: MCF168
Revised Jan. 2006
Page 1 of 2

ENTERED
SEP 06 2013
BY: AT

BLM
Date
Stamp

BLM AZ STATE OFFICE
2013 AUG 21 P 2:57

7						
8						
9						
10						

6. That between the dates starting at 12 o'clock noon on September 1, 20 13 and ending at 12 o'clock noon on September 1, 20 14 at least $ 1200.00 dollars worth of work and improvements were done and performed upon said claim(s) or upon one or more of a contiguous group of claims for the benefit of all, wholly or partly outside of a contiguous group of claims for the benefit of all, not including the location work.

7. That the following persons were employed to perform the work and improvements described herein: Fred Michael

8. That the work and improvements performed were: Road Improvements, Trash Removal

9. Dated: 8-15-2013 Signature: [signature]

SUBSCRIBED AND SWORN TO before me, a Notary Public, this 15 day of August 2013

By: Thomas F Mathews

Notary Public [signature]

My Commission Expires 10 Oct 2014

Thomas F. Mathews
Notary Public
Mohave County, Arizona
My Comm. Expires 10-01-14

Bureau of Land Management
Arizona State Office
www.az.blm.gov

No. of Claims: 6 x $10 = $60.00
Check No.: M.O. **Init.** AH
Receipt No.: 28618/2
For BLM Use Only

Form: MCF108
Revised Jan. 2006
Page 2 of 2

This form is available from the **Arizona Department of Mines & Mineral Resources** and may be reproduced.

When Recorded Return Document to:
FRED W. MICHAEL
2170 E NORTHERN AVE #1
KINGMAN, AZ
86409

☐ Check here is this is a change of address.

Telephone: 928-303-6383

E-mail address: AZGoldRush@Yahoo.com

AFFIDAVIT OF PERFORMANCE OF ANNUAL WORK

BLM Date Stamp: RECEIVED BLM AZ STATE OFFICE 2013 AUG 21 P 2:57 PHX, ARIZONA

1. State of Arizona, County of YAVAPI ss:
2. I (Name) FRED W MICHAEL
3. Reside at (Address) 2170 E NORTHERN AVE #1

City KINGMAN County MOHAVE

State AZ Zip 86409 being duly sworn, depose and say that I am a citizen of the United States, more than eighteen years of age, and that all of the facts set forth in this affidavit, subject to the provisions and penalties of 18 U.S.C. 1001 pertaining to the filing of false, fictitious, or fraudulent statements with the United States, are true and correct according to the best of my knowledge, information and belief.

4. Owner's name and address (If not shown in Items 1-3 above). _____

5. That I am personally acquainted with the mining claim(s). The work and improvements were made by and at the expense of the owner(s) of said claim(s). Said contiguous group of claims, listed on this document, are situated in the _____ (optional) Mining District, YAVAPI County, Arizona.

Line No.	AMC NUMBER	CLAIM/SITE NAME	COUNTY RECORDER DATA (If available)	TWP	RNG	SEC
1	365603	Grey Back Mkd #2		13N	10W	10
2	365604	Grey Back Mkd #3		13N	10W	9
3	369713	Rich Mkd		13N	10W	14
4						
5						
6						

BLM Date Stamp

RECEIVED
BLM AZ STATE OFFICE
2013 AUG 21 P 2:57
PHOENIX, ARIZONA

7						
8						
9						
10						

6. That between the dates starting at 12 o'clock noon on September 1, 20 12 and ending at 12 o'clock noon on September 1, 20 13 at least $ 600.00 dollars worth of work and improvements were done and performed upon said claim(s) or upon one or more of a contiguous group of claims for the benefit of all, wholly or partly outside of a contiguous group of claims for the benefit of all, not including the location work.

7. That the following persons were employed to perform the work and improvements described herein: FRED W MICHAEL

8. That the work and improvements performed were: Road Improvments, Trash Removal

9. Dated: 8-15-2013 Signature: [signature]

SUBSCRIBED AND SWORN TO before me, a Notary Public, this 15 day of August 2013

By: Thomas F Mathews

Notary Public [signature]

My Commission Expires 10ct2014

Thomas F. Mathews
Notary Public
Mohave County, Arizona
My Comm. Expires 10-01-14

Bureau of Land Management
Arizona State Office
www.az.blm.gov

No. of Claims: 3 x $10 = $30.00
Check No.: M.O. **Init.** [initials]
Receipt No.: 2861812
For BLM Use Only

Form: MCF108
Revised Jan. 2006

This form is available from the **Arizona Department of Mines & Mineral Resources** and may be reproduced.

When Recorded Return Document to:

Fred W MICHAEL
2170 E NORTHERN AVE #1
Kingman, AZ
86409

☐ Check here is this is a change of address.

Telephone: 928-303-6383

E-mail address: AZgoldRush@yahoo.com

AFFIDAVIT OF PERFORMANCE OF ANNUAL WORK

RECEIVED
BLM AZ STATE OFFICE
2013 AUG 21 P 2:
PHOENIX, ARIZONA

1. State of Arizona, County of Mohave ss:
2. I (Name) FRED W Michael
3. Reside at (Address) 2170 E Northern AVE #1

City Kingman County Mohave

State AZ Zip 86409 being duly sworn, depose and say that I am a citizen of the United States, more than eighteen years of age, and that all of the facts set forth in this affidavit, subject to the provisions and penalties of 18 U.S.C. 1001 pertaining to the filing of false, fictitious, or fraudulent statements with the United States, are true and correct according to the best of my knowledge, information and belief.

4. Owner's name and address (If not shown in Items 1-3 above).

5. That I am personally acquainted with the mining claim(s). The work and improvements were made by and at the expense of the owner(s) of said claim(s). Said contiguous group of claims, listed on this document, are situated in the Mohave County, Arizona.

Line No.	AMC NUMBER	CLAIM/SITE NAME	COUNTY RECORDER DATA (If available)	TWP	RNG	SEC
1	368809	Aussies Gold #6	2005 146227	14N	19W	14
2						
3						
4						
5						
6						

RECEIVED
BLM AZ STATE OFFICE
2013 AUG 21 P 2:57
PHOENIX, ARIZONA

7						
8						
9						
10						

6. That between the dates starting at 12 o'clock noon on September 1, 20 12 and ending at 12 o'clock noon on September 1, 20 13 at least $ 2000.00 dollars worth of work and improvements were done and performed upon said claim(s) or upon one or more of a contiguous group of claims for the benefit of all, wholly or partly outside of a contiguous group of claims for the benefit of all, not including the location work.

7. That the following persons were employed to perform the work and improvements described herein: Fred W Michael

8. That the work and improvements performed were: Road Improvment / trash Removal

9. Dated: 8-15-2013 Signature: Fred W Michael

SUBSCRIBED AND SWORN TO before me, a Notary Public, this 15 day of August 2013

By: Thomas F Mathews

Notary Public Thomas F Mathews

My Commission Expires 10 of 2014

Thomas F. Mathews
Notary Public
Mohave County, Arizona
My Comm. Expires 10-01-14

NO. OF CLAIMS 1
AMOUNT $10.00
RECEIPT NO. 08618?2
INIT. dkh

** BLM-ASO **

United States Department of the Interior
Bureau of Land Management
LANDS/RECREATION & PLANNING
ONE N CENTRAL AVE
PHOENIX, AZ 85004 -2203
Phone: 602-417-9200

Receipt

No: 2861812

Transaction #: 2947698
Date of Transaction: 08/22/2013

ENTERED INTO COMPUTER

CUSTOMER:

FRED MICHAEL
2170 NORTHERN AVE # 1
KINGMAN,AZ 86409-2569 US

LINE #	QTY	DESCRIPTION	REMARKS	UNIT PRICE	TOTAL
1	1.00	LOCATABLE MINERALS / MINING CLAIMS-NOT NEW-UNADJUD,ONE AUTH NO. ONLY / MINING CLAIM MONEY RECEIVED **CASES:** AMC365603/$100.00	MAINT FEE WAIVER (10) 2014 / POL (10) 2013	- n/a -	100.00
				TOTAL:	**$100.00**

PAYMENT INFORMATION

1	AMOUNT:	100.00	POSTMARKED:	08/20/2013
	TYPE:	CHECK	RECEIVED:	08/21/2013
	CHECK NO:	21054287891		
	NAME:	MICHAEL, FRED 2170 NORTHERN AVE # 1 KINGMAN AZ 86409-2569 US		

REMARKS

This receipt was generated by the automated BLM Collections and Billing System and is a paper representation of a portion of the official electronic record contained therein.

DEPARTMENT OF THE INTERIOR
BUREAU OF LAND MANAGEMENT
MINING CLAIMS
(LIVE) Serial Register Page

Run Date/Time: 10/29/2013 10:05 AM

01 10-21-1976;090STAT0090;43USC1744
Case Type 384201: PLACER CLAIM
Claim Name: CANYON GOLD #1
Commodity :
Case Disposition: ACTIVE

Required Maintenance Fee: $1,120.00

Total Acres
160.000

Serial Number
AMC368499

Lead File Number
AMC368499

Name & Address			Int Rel
GOLD FEVER MINING	543 COUNTRY CLUB DR # B302	SIMI VALLEY, CA 93065-0637	CLAIMANT
MICHAEL FRED W	2170 NORTHERN AVE # 1	KINGMAN, AZ 86409-2569	CLAIMANT

Mer Twp Rng Sec	Quadrant	District/Field Office	County
14 0060N 0100W 011	NW	HASSAYAMPA FO	MARICOPA

Act Date	Code	Action	Action Remarks	Receipt Number
10/10/2005	403	LOCATION DATE		
12/06/2005	395	RECORDATION NOTICE RECD	1	1196211
08/21/2013	480	EVID OF ASSMT FILED	2013	2861812
08/27/2012	483	SMALL MINER CERT FILED	2013	
12/31/2012	480	EVID OF ASSMT FILED	2012	2716860
08/24/2012	480	EVID OF ASSMT FILED	2012	2642078
08/25/2011	682	MAINTENANCE FEE/$140	2012	2414892
08/24/2010	682	MAINTENANCE FEE/$140	2011	2198414
08/18/2009	682	MAINTENANCE FEE/$140	2010	1980419
08/29/2008	582	MAINTENANCE FEE/$125	2009	1775034
08/17/2007	582	MAINTENANCE FEE/$125	2008	1546897
08/22/2006	582	MAINTENANCE FEE/$125	2007	1341987
12/06/2005	484	LOCATION YEAR / MAINTENANCE	2006	1196211
08/21/2013	486	UNACCEPTABLE WAIVER	2014	
05/26/2006	669	LAND STATUS CHECKED		
02/28/2006	396	TRF OF INTEREST FILED	LANNOLA VICTORIA	1240985
02/28/2006	396	TRF OF INTEREST FILED	DOWDY SHERI	1240985
02/28/2006	396	TRF OF INTEREST FILED	BERNABY RHONDA	1240985
02/28/2006	396	TRF OF INTEREST FILED	SCHAMBER BRANDON	1240985
02/28/2006	396	TRF OF INTEREST FILED	HOLMES JENNIFER	1240985
02/28/2006	396	TRF OF INTEREST FILED	GREEAR R J	1240985
02/28/2006	396	TRF OF INTEREST FILED	GREEAR DAN	1240985
02/28/2006	396	TRF OF INTEREST FILED	MARTIN JESSICA	1240985
02/28/2006	396	TRF OF INTEREST FILED	BURNHAM LORI	1240985
12/06/2005	501	ACCT ADV IN LEAD FILE	AMC368499;	

Line Nr Remarks 9:08a OCT 29 2013 (928) 303-6383 I spoke to Fred Michael he will obtain the Required Signature .. PB

1:58a NOV 20 2013 No Answer. I left a msg reminding owner we need a signature for Canyon Gold #1 & #3.

12/23/13 - Had to send a Notice to owner Requesting the missing signature. PB

NO WARRANTY IS MADE BY BLM
FOR USE OF THE DATA FOR
PURPOSES NOT INTENDED BY BLM

DEPARTMENT OF THE INTERIOR
BUREAU OF LAND MANAGEMENT
MINING CLAIMS
(LIVE) Serial Register Page

01 10-21-1976;090STAT0090;43USC1744
Case Type 384201: PLACER CLAIM
Claim Name: CANYON GOLD #3
Commodity :
Case Disposition: ACTIVE

Required Maintenance Fee: $1,120.00

Total Acres
160.000

Serial Number
AMC368501

Lead File Number
AMC368499

Name & Address			Int Rel
GOLD FEVER MINING	543 COUNTRY CLUB DR # B302	SIMI VALLEY, CA 93065-0637	CLAIMANT
MICHAEL FRED W	2170 NORTHERN AVE # 1	KINGMAN, AZ 86409-2569	CLAIMANT

Mer Twp Rng Sec	Quadrant	District/Field Office	County
14 0060N 0100W 002	SW	HASSAYAMPA FO	MARICOPA

Act Date	Code	Action	Action Remarks	Receipt Number
10/10/2005	403	LOCATION DATE		
12/06/2005	395	RECORDATION NOTICE RECD	1	1196211
08/21/2013	480	EVID OF ASSMT FILED	2013	2861812
08/27/2012	483	SMALL MINER CERT FILED	2013	
12/31/2012	480	EVID OF ASSMT FILED	2012	2716860
08/24/2012	480	EVID OF ASSMT FILED	2012	2642078
08/25/2011	682	MAINTENANCE FEE/$140	2012	2414892
08/24/2010	682	MAINTENANCE FEE/$140	2011	2198414
08/18/2009	682	MAINTENANCE FEE/$140	2010	1980419
08/29/2008	582	MAINTENANCE FEE/$125	2009	1775034
08/17/2007	582	MAINTENANCE FEE/$125	2008	1546897
08/22/2006	582	MAINTENANCE FEE/$125	2007	1341987
12/06/2005	484	LOCATION YEAR / MAINTENANCE	2006	1196211
08/21/2013	486	UNACCEPTABLE WAIVER	2014	
05/26/2006	669	LAND STATUS CHECKED		
02/28/2006	396	TRF OF INTEREST FILED	LANNOLA VICTORIA	1240985
02/28/2006	396	TRF OF INTEREST FILED	DOWDY SHERI	1240985
02/28/2006	396	TRF OF INTEREST FILED	BERNABY RHONDA	1240985
02/28/2006	396	TRF OF INTEREST FILED	SCHAMBER BRANDON	1240985
02/28/2006	396	TRF OF INTEREST FILED	HOLMES JENNIFER	1240985
02/28/2006	396	TRF OF INTEREST FILED	GREEAR R J	1240985
02/28/2006	396	TRF OF INTEREST FILED	GREEAR DAN	1240985
02/28/2006	396	TRF OF INTEREST FILED	MARTIN JESSICA	1240985
02/28/2006	396	TRF OF INTEREST FILED	BURNHAM LORI	1240985
12/06/2005	501	ACCT ADV IN LEAD FILE	AMC368499;	

Line Nr Remarks

NO WARRANTY IS MADE BY BLM
FOR USE OF THE DATA FOR
PURPOSES NOT INTENDED BY BLM

Form 3830-2
(September 2010)

UNITED STATES
DEPARTMENT OF THE INTERIOR
BUREAU OF LAND MANAGEMENT

MAINTENANCE FEE WAIVER CERTIFICATION

SEE INSTRUCTIONS ON PAGE 2

369706 365598
368606 367196
367868
418
368804 368499
369635

FORM APPROVED
OMB NO. 1004-0114
Expires: August 31, 2013

1. This small miner waiver is filed for the assessment year beginning on September 1, 2013 and ending on September 1, 2014
2. The undersigned and all related parties owned ten or fewer mining claims, mill, or tunnel sites located and maintained on Federal lands in the United States of America on September 1, 2013.
3. The undersigned have performed the assessment work required by law for each mining claim listed prior to filing this waiver and understand that by filing this form, an affidavit of assessment work must be recorded by the December 30th following the filing of this waiver.
4. The undersigned understand that if the assessment work obligation has not yet come due under 30 U.S.C. 28 (for those claims in their first assessment year only), a notice of intent to hold reciting this condition must be recorded by the December 30th following the filing of this waiver.
5. The undersigned understand that mill and tunnel sites may also be listed upon this waiver and be waived from payment of the maintenance fee, and that a notice of intent to hold for these sites is required to be recorded by the December 30th immediately following the filing of this waiver.
6. The undersigned understand and acknowledge that pursuant to 43 U.S.C. 1212 and 18 U.S.C. 1001, the filing or recording of a false, fictitious, or fraudulent document with the Bureau of Land Management may result in a fine of up to $250,000, a prison term not to exceed five years, or both.
7. The mining claims, mill or tunnel sites for which this waiver from payment of the maintenance fees is requested are:

	CLAIM OR SITE NAME		BLM RECORDATION SERIAL NUMBER
1.	GREY Back Gold #2	✓	AMC# 365603
2.	GREY Back Gold #3		AMC # 365604
3.	Dripping Gold		AMC # 367198
4.	Strike It Rich		AMC # 367870
5.	CANYON Gold #1-1	#86	AMC # 368499
6.	CANYON Gold #3	#86	AMC # 368501
7.	Lucky Gold		AMC # 369641
8.	RICH Gold		AMC # 369713
9.	So Sweet		AMC # 368611
10.	AUSSIES Gold #6		AMC # 368809

The owner(s) (claimants) of the above mining claims and sites are:

FRED MICHAEL
(Owner's Name - Please Print)

(Owner's Signature)

2170 E NORTHERN AVE. #1
(Street or P.O. Box)

KINGMAN (City) AZ (State) 86409 (Zip Code)

(Owner's Name - Please Print)

(Owner's Signature)

(Street or P.O. Box)

(City) (State) (Zip Code)

(Owner's Name - Please Print)

(Owner's Signature)

(Street or P.O. Box)

(City) (State) (Zip Code)

RECEIVED
BLM AZ STATE OFFICE
2013 AUG 21 P 2:51
PHOENIX, ARIZONA

ENTERED
SEP 18 2013
BY: TB

(Continued on page 2)

(Owner's Name - Please Print) (Owner's Signature)

(Street or P.O. Box) (City) (State) (Zip Code)

(Owner's Name - Please Print) (Owner's Signature)

(Street or P.O. Box) (City) (State) (Zip Code)

(Owner's Name - Please Print) (Owner's Signature)

(Street or P.O. Box) (City) (State) (Zip Code)

(Owner's Name - Please Print) (Owner's Signature)

(Street or P.O. Box) (City) (State) (Zip Code)

Title 18 U.S.C. Section 1001 and Title 43 U.S.C. Section 1212 makes it a crime for any person knowingly and willfully to make to any department or agency of the United States any false, fictitious or fraudulent statements or representations as to any matter within its jurisdiction.

INSTRUCTIONS

1. This certification is made under the provisions of §1744 of Title 43 and § 28-28k of Title 30 of the United States Code; and the regulations thereunder (43 CFR Part 3830).
2. The claimant(s) must fill in the dates in paragraph 1 for the beginning and ending of the assessment year for which this waiver is sought.
3. The claimant(s) must fill in the date in paragraph 2 for the beginning of the assessment year for which this waiver is sought.
4. All claim and site names and Bureau of Land Management (BLM) serial numbers must be listed for the mining claims, mill sites, and tunnel sites for which the waiver is sought.
5. All owners of the mining claims, mill sites, and tunnel sites and their addresses must be given.
6. This waiver form must be signed by all the claimants or their designated agent, in original form. If an agent is designated, a notarized designation of agent, signed by all of the claimants with proper address given, must be submitted with this waiver.
7. This form must be filed no later than September 1st for the upcoming assessment year in the BLM State Office where the mining claims or sites are recorded, or the waiver cannot be granted by the BLM. (Example: To obtain a waiver for the assessment year 2012, which begins on September 1, 2011, you must qualify for and file for a waiver no later than September 1, 2011, in the proper BLM State Office.)
8. For all mining claims which require assessment work, you must record an affidavit of labor on or before the December 30th immediately following the filing of this waiver. For all other mining claims or sites waived, you must record a notice of intent to hold on or before the December 30th immediately following the filing of this waiver.
9. Mill and tunnel sites may also be listed upon this waiver and be waived from payment of the maintenance fee. A notice of intent to hold for these sites is required to be filed by the December 30th following the filing of this waiver.

RECEIVED
BLM AZ STATE OFFICE
2013 AUG 21 P 2:57
PHOENIX, ARIZONA
FOR OFFICIAL USE ONLY

(Continued on page 3)

DEPARTMENT OF THE INTERIOR
BUREAU OF LAND MANAGEMENT
MINING CLAIMS
(LIVE) Serial Register Page

Run Date/Time: 12/17/2013 03:30 PM

01 10-21-1976;090STAT0090;43USC1744
Case Type 384201: PLACER CLAIM
Claim Name: CANYON GOLD #1
Commodity :
Case Disposition: ACTIVE

Total Acres 160.000

Serial Number AMC368499

Lead File Number AMC368499

Required Maintenance Fee: $1,120.00

Name & Address

			Int Rel
GOLD FEVER MINING	543 COUNTRY CLUB DR # B302	SIMI VALLEY, CA 93065-0637	CLAIMANT
MICHAEL FRED W	2170 NORTHERN AVE # 1	KINGMAN, AZ 86409-2569	CLAIMANT

Mer Twp Rng Sec	Quadrant	District/Field Office	County
14 0060N 0100W 011	NW	HASSAYAMPA FO	MARICOPA

Act Date	Code	Action	Action Remarks	Receipt Number
10/10/2005	403	LOCATION DATE		
12/06/2005	395	RECORDATION NOTICE RECD	1	1196211
08/21/2013	480	EVID OF ASSMT FILED	2013	2861812
08/27/2012	483	SMALL MINER CERT FILED	2013	
12/31/2012	480	EVID OF ASSMT FILED	2012	2716860
08/24/2012	480	EVID OF ASSMT FILED	2012	2642078
08/25/2011	682	MAINTENANCE FEE/$140	2012	2414892
08/24/2010	682	MAINTENANCE FEE/$140	2011	2198414
08/18/2009	682	MAINTENANCE FEE/$140	2010	1980419
08/29/2008	582	MAINTENANCE FEE/$125	2009	1775034
08/17/2007	582	MAINTENANCE FEE/$125	2008	1546897
08/22/2006	582	MAINTENANCE FEE/$125	2007	1341987
12/06/2005	484	LOCATION YEAR / MAINTENANCE	2006	1196211
08/21/2013	486	UNACCEPTABLE WAIVER	2014	
05/26/2006	669	LAND STATUS CHECKED		
02/28/2006	396	TRF OF INTEREST FILED	LANNOLA VICTORIA	1240985
02/28/2006	396	TRF OF INTEREST FILED	DOWDY SHERI	1240985
02/28/2006	396	TRF OF INTEREST FILED	BERNABY RHONDA	1240985
02/28/2006	396	TRF OF INTEREST FILED	SCHAMBER BRANDON	1240985
02/28/2006	396	TRF OF INTEREST FILED	HOLMES JENNIFER	1240985
02/28/2006	396	TRF OF INTEREST FILED	GREEAR R J	1240985
02/28/2006	396	TRF OF INTEREST FILED	GREEAR DAN	1240985
02/28/2006	396	TRF OF INTEREST FILED	MARTIN JESSICA	1240985
12/06/2005	501	ACCT ADV IN LEAD FILE	AMC368499;	

Line Nr Remarks

NO WARRANTY IS MADE BY BLM
FOR USE OF THE DATA FOR
PURPOSES NOT INTENDED BY BLM

DEPARTMENT OF THE INTERIOR
BUREAU OF LAND MANAGEMENT
MINING CLAIMS
(LIVE) Serial Register Page

Run Date/Time: 12/17/2013 03:28 PM

01 10-21-1976;090STAT0090;43USC1744
Case Type 384201: PLACER CLAIM
Claim Name: CANYON GOLD #3
Commodity :
Case Disposition: ACTIVE
Required Maintenance Fee: $1,120.00

Total Acres 160.000

Serial Number AMC368501

Lead File Number AMC368499

Name & Address			Int Rel
GOLD FEVER MINING	543 COUNTRY CLUB DR # B302	SIMI VALLEY, CA 93065-0637	CLAIMANT
MICHAEL FRED W	2170 NORTHERN AVE # 1	KINGMAN, AZ 86409-2569	CLAIMANT

Mer Twp Rng Sec	Quadrant	District/Field Office	County
14 0060N 0100W 002	SW	HASSAYAMPA FO	MARICOPA

Act Date	Code	Action	Action Remarks	Receipt Number
10/10/2005	403	LOCATION DATE		
12/06/2005	395	RECORDATION NOTICE RECD	1	1196211
08/21/2013	480	EVID OF ASSMT FILED	2013	2861812
08/27/2012	483	SMALL MINER CERT FILED	2013	
12/31/2012	480	EVID OF ASSMT FILED	2012	2716860
08/24/2012	480	EVID OF ASSMT FILED	2012	2642078
08/25/2011	682	MAINTENANCE FEE/$140	2012	2414892
08/24/2010	682	MAINTENANCE FEE/$140	2011	2198414
08/18/2009	682	MAINTENANCE FEE/$140	2010	1980419
08/29/2008	582	MAINTENANCE FEE/$125	2009	1775034
08/17/2007	582	MAINTENANCE FEE/$125	2008	1546897
08/22/2006	582	MAINTENANCE FEE/$125	2007	1341987
12/06/2005	484	LOCATION YEAR / MAINTENANCE	2006	1196211
08/21/2013	486	UNACCEPTABLE WAIVER	2014	
05/26/2006	669	LAND STATUS CHECKED		
02/28/2006	396	TRF OF INTEREST FILED	LANNOLA VICTORIA	1240985
02/28/2006	396	TRF OF INTEREST FILED	DOWDY SHERI	1240985
02/28/2006	396	TRF OF INTEREST FILED	BERNABY RHONDA	1240985
02/28/2006	396	TRF OF INTEREST FILED	SCHAMBER BRANDON	1240985
02/28/2006	396	TRF OF INTEREST FILED	HOLMES JENNIFER	1240985
02/28/2006	396	TRF OF INTEREST FILED	GREEAR R J	1240985
02/28/2006	396	TRF OF INTEREST FILED	GREEAR DAN	1240985
02/28/2006	396	TRF OF INTEREST FILED	MARTIN JESSICA	1240985
02/28/2006	396	TRF OF INTEREST FILED	BURNHAM LORI	1240985
12/06/2005	501	ACCT ADV IN LEAD FILE	AMC368499;	

Line Nr Remarks

**NO WARRANTY IS MADE BY BLM
FOR USE OF THE DATA FOR
PURPOSES NOT INTENDED BY BLM**

Form 3830-2
(November 2007)

UNITED STATES
DEPARTMENT OF THE INTERIOR
BUREAU OF LAND MANAGEMENT

370774
369938 (133)

FORM APPROVED
OMB NO. 1004-0114
Expires: February 28, 2010

MAINTENANCE FEE WAIVER CERTIFICATION

SEE INSTRUCTIONS ON PAGE 2

370040
369706

2013 2014

1. This small miner waiver is filed for the assessment year beginning at noon on September 1, ~~2012~~ and ending at noon on September 1, ~~2013~~
2. The undersigned and all related parties owned ten or fewer mining claims, mill, or tunnel sites located and maintained on Federal lands in the United States of America on September 1, ~~2012~~ 2013
3. The undersigned have performed the assessment work required by law for each mining claim listed prior to filing this waver and understand that by filing this form; an affidavit of assessment work must be recorded by the December 30th following the filing of this waiver.
4. The undersigned understand that if the assessment work obligation has not yet come due under 30 U.S.C. 28 (for those claims in their first assessment year only); a notice of intent to hold reciting this condition must be recorded by the December 30th following the filing of this waiver.
5. The undersigned understand that mill and tunnel sites may also be listed upon this waiver and be waived from payment of the maintenance fee; and that a notice of intent to hold for these sites is required to be recorded by the December 30th immediately following the filing of this waiver.
6. The undersigned understand and acknowledge that pursuant to 43 U.S.C. 1212 and 18 U.S.C. 1001; the filing or recording of a false, fictitious, or fraudulent document with the Bureau of Land Management may result in a fine of up to $250,000, a prison term not to exceed five years, or both.
7. The mining claims, mill or tunnel sites for which this waiver from payment of the maintenance fees is requested are:

	CLAIM OR SITE NAME	BLM RECORDATION SERIAL NUMBER
1.	GOLD RECORD ✓	AMC 370783 160 acres
2.	ROCK ON	AMC 369954 160
3.	OPEN BUCKET	AMC 369712 160
4.	RANGER RUN	AMC 370046 160
5.		
6.		
7.		
8.		
9.		
10.		

The owner(s) (claimants) of the above mining claims and sites are:

WILLIAM WIELGUS
(Owner's Name - Please Print)

William Wielgus
(Owner's Signature)

P.O. Box 257
(Street or P.O. Box)

WICKENBURG AZ 85358
(City) (State) (Zip Code)

(Owner's Name - Please Print)

(Owner's Signature)

(Street or P.O. Box)

(City) (State) (Zip Code)

(Owner's Name - Please Print)

(Owner's Signature)

(Street or P.O. Box)

(City) (State) (Zip Code)

RECEIVED
BLM AZ PRESCOTT FIELD OFFICE
2013 SEP 13 PM 2:40

ENTERED
SEP 17 2013
BY: 18

(Continued on page 2)

(Owner's Name - Please Print) (Owner's Signature)

(Street or P.O. Box) (City) (State) (Zip Code)

(Owner's Name - Please Print) (Owner's Signature)

(Street or P.O. Box) (City) (State) (Zip Code)

(Owner's Name - Please Print) (Owner's Signature)

(Street or P.O. Box) (City) (State) (Zip Code)

(Owner's Name - Please Print) (Owner's Signature)

(Street or P.O. Box) (City) (State) (Zip Code)

Title 18 U.S.C. Section 1001 and Title 43 U.S.C. Section 1212 makes it a crime for any person knowingly and willfully to make to any department or agency of the United States any false, fictitious or fraudulent statements or representations as to any matter within its jurisdiction.

INSTRUCTIONS

1. This certification is made under the provisions of §1744 of Title 43 and § 28-28k of Title 30 of the United States Code; and the regulations thereunder (4 CFR Part 3830).
2. The claimant(s) must fill in the dates in paragraph 1 for the beginning and ending of the assessment year for which this waiver is sought.
3. The claimant(s) must fill in the date in paragraph 2 for the beginning of the assessment year for which this waiver is sought.
4. All claim and site names and Bureau of Land Management (BLM) serial numbers must be listed for the mining claims, mill sites, and tunnel sites for which the waiver is sought.
5. All owners of the mining claims, mill sites, and tunnel sites and their addresses must be given.
6. This waiver form must be signed by all the claimants or their designated agent, in original form. If an agent is designated, a notarized designation of agent, signed by all of the claimants with proper address given, must be submitted with this waiver.
7. This form must be filed no later than September 1st for the upcoming assessment year in the BLM State Office where the mining claims or sites are recorded, or the waiver cannot be granted by the BLM. (Example: to obtain a waiver for the assessment year 2000, which begins at noon on September 1999, you must qualify for and file for a waiver no later than September 1, 1999, in the proper BLM State Office).
8. For all mining claims which require assessment work, you must record an affidavit of labor on or before the December 30th immediately following the filing of this waiver. For all other mining claims or sites waived, you must record a notice of intent to hold on or before the December 30th immediately following the filing of this waiver.
9. Mill and tunnel sites may also be listed upon this waiver and be waived from payment of the maintenance fee. A notice of intent to hold for these sites is required to be filed by the December 30th following the filing of this waiver.

RECEIVED
2000 JAN 10 AM 8:41
BUREAU OF LAND MANAGEMENT

FOR OFFICIAL USE ONLY

(Continued on page 3)

When Recorded Return Document:
WILLIAM WIELGUS
BOX 257
WICKENBURG, AZ
85358

☐ Check here is this is a change of address.

Telephone: _____

E-mail address: _____

AFFIDAVIT OF PERFORMANCE OF ANNUAL WORK

BLM Date Stamp

RECEIVED
BLM AZ STATE OFFICE
PHOENIX, ARIZONA
2013 JUL 30 PM 2:39

1. State of Arizona, County of MARICOPA ss:
2. I (Name) WILLIAM WIELGUS
3. Reside at (Address) BOX 257

City WICKENBURG County MARICOPA

State AZ Zip 85358 being duly sworn, depose and say that I am a citizen of the United States, more than eighteen years of age, and that all of the facts set forth in this affidavit, subject to the provisions and penalties of 18 U.S.C. 1001 pertaining to the filing of false, fictitious, or fraudulent statements with the United States, are true and correct according to the best of my knowledge, information and belief.

4. Owner's name and address (If not shown in Items 1-3 above). ABOVE

5. That I am personally acquainted with the mining claim(s). The work and improvements were made by and at the expense of the owner(s) of said claim(s). Said contiguous group of claims, listed on this document, are situated in the _____ (optional) Mining District; _____ County, Arizona.

Line No.	AMC NUMBER	CLAIM/SITE NAME	COUNTY RECORDER DATA (If available)	TWP	RNG	SEC
1	370783	GOLD RECORD	2006-0357025A	5N	6W	26
2	369954	ROCK ON	2006-0326697	6N	5W	19
3	369712	OPEN BUCKET	2006-0193442	6N	6W	32
4	370046	RANGER RUN	2006-0239211	6N	6W	27
5						
6						

ENTERED
AUG 28 2013
BY: AJ

Form: MCF108
Revised Jan. 2006

BLM
Date
Stamp

7						
8						
9						
10						

6. That between the dates starting at 12 o'clock noon on September 1, 20 12 and ending at 12 o'clock noon on September 1, 20 13 at least $ 650 dollars worth of work and improvements were done and performed upon said claim(s) or upon one or more of a contiguous group of claims for the benefit of all, wholly or partly outside of a contiguous group of claims for the benefit of all, not including the location work.

7. That the following persons were employed to perform the work and improvements described herein: MYSELF, WIFE & SON

8. That the work and improvements performed were: REMOVING TRASH, GRADING ROADS, CUTTING BACK BRUSH

9. Dated: 7/24/03 Signature: William Wielgos

SUBSCRIBED AND SWORN TO before me, a Notary Public, this 25th day of July 2013

By: William Wielgos

Notary Public Lisa J Knight

My Commission Expires 6/7/2016

Bureau of Land Management
Arizona State Office
www.az.blm.gov

LISA J KNIGHT
Notary Public - Arizona
Maricopa County
My Comm. Expires Jun 7, 2016

No. of Claims: 4 x $10 = $40.00
Check No.: M.O. Init. AH
Receipt No.: 7843462
For BLM Use Only

This form is available from the **Arizona Department of Mines & Mineral Resources** and may be reproduced.



BOX 257
Wickenburg AZ
85358

RECEIVED
2013 JUL 30 PM 2:39
PHOENIX, ARIZONA

Bureau of Land Management
1 North Central Avenue, Suite 800
Phoenix, Arizona 85004

85004$4459

United States Department of the Interior
Bureau of Land Management
LANDS/RECREATION & PLANNING
ONE N CENTRAL AVE
PHOENIX, AZ 85004 -2203
Phone: 602-417-9200

Receipt

No: 2843462

Transaction #: 2929091
Date of Transaction: 07/31/2013

CUSTOMER:

WILLIAM WIELGUS
PO BOX 257
WICKENBURG,AZ 85358-0257 US

LINE #	QTY	DESCRIPTION	REMARKS	UNIT PRICE	TOTAL
1	1.00	LOCATABLE MINERALS / MINING CLAIMS-NOT NEW-UNADJUD,ONE AUTH NO. ONLY / MINING CLAIM MONEY RECEIVED **CASES:** AMC370783/$40.00	MAINT FEE WAIVER (4) 2014 / POL (4) 2013	- n/a -	40.00
				TOTAL:	**$40.00**

PAYMENT INFORMATION

1	AMOUNT:	40.00	POSTMARKED:	07/29/2013
	TYPE:	CHECK	RECEIVED:	07/30/2013
	CHECK NO:	14687693939		
	NAME:	WIELGUS, WILLIAM PO BOX 257 WICKENBURG AZ 85358-0257 US		

REMARKS

This receipt was generated by the automated BLM Collections and Billing System and is a paper representation of a portion of the official electronic record contained therein.

Form 3830-5a
(June 2012)

UNITED STATES
DEPARTMENT OF THE INTERIOR
BUREAU OF LAND MANAGEMENT

AMC 369706

MAINTENANCE FEE PAYMENT FORM FOR PLACER MINING CLAIMS

Remitter Name: LEROY J. MARGETTA

Mailing Address: 348 EMDEN ST

City, State, Zip: HENDERSON NV 89015

☐ Check here if this is a change of address.

FOR COUNTY RECORDER'S USE

No. of claims 1

Total due BLM $ 1120.00

EDG 2869422

1. The maintenance fee may be paid by cash, check, money order, Bureau of Land Management (BLM) Declining Deposit Account, or credit card (VISA, American Express, Discover, or MasterCard). Payments must be remitted to the BLM State Office where your claim or site is recorded and received on or before September 1. If the payment is mailed, the envelope must be postmarked by a bona fide delivery service on or before September 1 and received at the proper BLM State Office within 15 calendar days after the due date. Payments may also be made by telephone using a credit card. A complete listing of BLM State Offices with their addresses and phone numbers can be found at http://www.blm.gov.

2. The maintenance fee for the following claim(s) applies to the assessment year 2014.

CLAIM NAME	BLM SERIAL NO.	ACRES IN CLAIM	PAYMENT DUE TO THE BLM (See Instructions on Page 2)
YELLOW BUCKET	AMC369715	160	1120.00
		PHOENIX, ARIZONA	
		2013 AUG 29 P 2:19	

ENTERED
SEP 06 2013
BY: TS

RECEIVED
BLM AZ STATE OFFICE

Use a separate sheet for additional claim names, serial numbers, and claimant names and addresses.

(Continued on page 2)

United States Department of the Interior
Bureau of Land Management
LANDS/RECREATION & PLANNING
ONE N CENTRAL AVE
PHOENIX, AZ 85004 -2203
Phone: 602-417-9200

Receipt

No: 2869422

Transaction #: 2955380
Date of Transaction: 08/29/2013

CUSTOMER:

LEROY J MARGETTA
348 EMDEN ST
HENDERSON,NV 89015-5675 US

LINE #	QTY	DESCRIPTION	REMARKS	UNIT PRICE	TOTAL
1	1.00	LOCATABLE MINERALS / MINING CLAIMS-NOT NEW-UNADJUD,ONE AUTH NO. ONLY / MINING CLAIM MONEY RECEIVED **CASES:** AMC369715/$1120.00	2014 MAINT (1)	- n/a -	1120.00
				TOTAL:	**$1,120.00**

PAYMENT INFORMATION

NOTE: Items will appear on credit card statement as "Bureau of Land Mgmt CO".

1	AMOUNT:	1120.00	POSTMARKED:	N/A
	TYPE:	CREDIT CARD	RECEIVED:	08/29/2013
	NAME:	MARGETTA, LEROY J 348 EMDEN ST HENDERSON NV 89015-5675 US		
	CARD NO:	XXXXXXXXXXXX3916	AUTH CODE:	04749B
	NAME ON CARD:	LEROY J MARGETTA		
	EXPIRES:	09/2015		
	SIGNATURE:			

REMARKS

This receipt was generated by the automated BLM Collections and Billing System and is a paper representation of a portion of the official electronic record contained therein.

AMC 365598
369706
367196
367868
368499
369635
368606
368804

When Recorded Return Document to:
Fred W. Michael
2120 E. Northern Ave #1
Kingman, Az.
86409

☐ Check here is this is a change of address.
Telephone: 928-303-6383
E-mail address: [illegible]

AFFIDAVIT OF PERFORMANCE OF ANNUAL WORK

BLM Date Stamp: RECEIVED PHOENIX, ARIZONA 2012 DEC 31 A 8:03

1. State of Arizona, County of Yavapi ss:
2. I (Name) FRED W. Michael
3. Reside at (Address) 2120 E Northern Ave #1

City Kingman County Mohave

State AZ Zip 86409 being duly sworn, depose and say that I am a citizen of the United States, more than eighteen years of age, and that all of the facts set forth in this affidavit, subject to the provisions and penalties of 18 U.S.C. 1001 pertaining to the filing of false, fictitious, or fraudulent statements with the United States, are true and correct according to the best of my knowledge, information and belief.

4. Owner's name and address (If not shown in Items 1-3 above).

5. That I am personally acquainted with the mining claim(s). The work and improvements were made by and at the expense of the owner(s) of said claim(s). Said contiguous group of claims, listed on this document, are situated in the _____ (optional) Mining District; Yavapi County, Arizona.

Line No.	AMC NUMBER	CLAIM/SITE NAME	COUNTY RECORDER DATA (If available)	TWP	RNG	SEC
1	365603	GreyBack Mkt #2		13N	10W	10
2	365604	GreyBack Mkt #3		13N	10W	9
3	369713	Rich Mkt		13N	10W	14
4						
5						
6						

1/19/13 AT

AFFIDAVIT OF PERFORMANCE OF ANNUAL WORK – page 2

BLM
Date
Stamp

RECEIVED
2012 DEC 31 A 10:03
PHOENIX AZ STATE OFFICE

7						
8						
9						
10						

6. That between the dates starting at 12 o'clock noon on September 1, 20 12 and ending at 12 o'clock noon on September 1, 20 13 at least $ 600 00 dollars worth of work and improvements were done and performed upon said claim(s) or upon one or more of a contiguous group of claims for the benefit of all, wholly or partly outside of a contiguous group of claims for the benefit of all, not including the location work.

7. That the following persons were employed to perform the work and improvements described herein: _____

Fred W Michael

8. That the work and improvements performed were: Small Brush & Trash Removal

Road Improvements

9. Dated: 12-18-2012 Signature: _____

SUBSCRIBED AND SWORN TO before me, a Notary Public, this 18 day of December 20 12

By: Fred Michael

Notary Public _____

My Commission Expires 10/28/14

JEREMIE VIGIL
Notary Public - Arizona
Mohave County
My Commission Expires
June 28, 2014

No. of Claims: 3 **x $10 =** $30.00

Check No.: M-O **Init.** AA

Receipt No.: 2716860

For BLM Use Only

Bureau of Land Management
Arizona State Office
www.az.blm.gov

Form: MCF108
Revised Jan. 2006
Page 2 of 2

This form is available from the **Arizona Department of Mines & Mineral Resources** and may be reproduced.

When Recorded Return Document to:
FRED W MICHAEL
2170 E Northern Ave #1
Kingman, Az
86409

☐ Check here is this is a change of address.

Telephone: 928-303-6383

E-mail address: flyhookrush@yahoo.com

Amc 367196
367868
368499
369635
368606

AFFIDAVIT OF PERFORMANCE OF ANNUAL WORK

BLM Date Stamp

RECEIVED
2007 DEC 31 A 1:03
PHOENIX, ARIZONA

1. State of Arizona, County of Maricopa ss:
2. I (Name) Fred W. Michael
3. Reside at (Address) 2170 E Northern Ave #1

City Kingman County Mohave

State Az. Zip 86409 being duly sworn, depose and say that I am a citizen of the United States, more than eighteen years of age, and that all of the facts set forth in this affidavit, subject to the provisions and penalties of 18 U.S.C. 1001 pertaining to the filing of false, fictitious, or fraudulent statements with the United States, are true and correct according to the best of my knowledge, information and belief.

4. Owner's name and address (If not shown in Items 1-3 above). _____

5. That I am personally acquainted with the mining claim(s). The work and improvements were made by and at the expense of the owner(s) of said claim(s). Said contiguous group of claims, listed on this document, are situated in the _____ (optional) Mining District, Maricopa County, Arizona.

Line No.	AMC NUMBER	CLAIM/SITE NAME	COUNTY RECORDER DATA (If available)	TWP	RNG	SEC
1	367198	Dripping Hold	2005-1961015	6N	5W	12
2	367870	Strike it Rich	2005-1703732	6N	6W	34
3	368499	Canyon Hold #1	2005-18585 80	6N	10W	11
4	368501	Canyon Hold #3	2005-18 58582	6N	10W	2
5	369641	Lucky Hold	2006-0291671	5N	8W	8
6	368611	So Sweet	2006-0067364	6N	6W	12

AFFIDAVIT OF PERFORMANCE OF ANNUAL WORK – page 2

BLM Date Stamp

RECEIVED
2012 DEC 31 A 8:03
PHOENIX, ARIZONA

7						
8						
9						
10						

6. That between the dates starting at 12 o'clock noon on September 1, 20 12 and ending at 12 o'clock noon on September 1, 20 13 at least $ 1200.00 dollars worth of work and improvements were done and performed upon said claim(s) or upon one or more of a contiguous group of claims for the benefit of all, wholly or partly outside of a contiguous group of claims for the benefit of all, not including the location work.

7. That the following persons were employed to perform the work and improvements described herein: _____

Fred Michael

8. That the work and improvements performed were: Smith Bench Annual/Assessment

Road Improvment work.

9. Dated: 12-18-2012 Signature: _____

SUBSCRIBED AND SWORN TO before me, a Notary Public, this 18 day of December 20 12

By: Fred Michael

Notary Public _____

My Commission Expires 06/28/14

JEREMIE VIGIL
Notary Public - Arizona
Mohave County
My Commission Expires
June 28, 2014

No. of Claims: 6 x $10 $60.00

Check No.: M-06 **Init** _____

Receipt No.: 2716860

For BLM Use Only

Bureau of Land Management
Arizona State Office
www.az.blm.gov

Form: MCF108
Revised Jan. 2006
Page 2 of 2

This form is available from the **Arizona Department of Mines & Mineral Resources** and may be reproduced.

When Recorded Return Document to:
FRED W. Michael
2170 E Northern Ave #1
Kingman, AZ 86409

☐ Check here is this is a change of address.

Telephone: 928-303-6383

E-mail address: AZ Gold Rush@Yahoo.com

Amc 368804

AFFIDAVIT OF PERFORMANCE OF ANNUAL WORK

BLM Date Stamp: RECEIVED 2012 DEC 31 A 11:

1. State of Arizona, County of Mohave ss:
2. I (Name) Fred W. Michael
3. Reside at (Address) 2170 E Northern Ave #1

City Kingman County Mohave

State AZ Zip 86409 being duly sworn, depose and say that I am a citizen of the United States, more than eighteen years of age, and that all of the facts set forth in this affidavit, subject to the provisions and penalties of 18 U.S.C. 1001 pertaining to the filing of false, fictitious, or fraudulent statements with the United States, are true and correct according to the best of my knowledge, information and belief.

4. Owner's name and address (If not shown in Items 1-3 above).

5. That I am personally acquainted with the mining claim(s). The work and improvements were made by and at the expense of the owner(s) of said claim(s). Said contiguous group of claims, listed on this document, are situated in the

(optional) Mining District; Mohave County, Arizona.

Line No.	AMC NUMBER	CLAIM/SITE NAME	COUNTY RECORDER DATA (If available)	TWP	RNG	SEC
1	368809	Aussies Lode #6	2005-146227	14N	19W	14
2						
3						
4						
5						
6						

AFFIDAVIT OF PERFORMANCE OF ANNUAL WORK – page 2

BLM Date Stamp

RECEIVED
PHOENIX, AZ
2012 DEC 31 A 8:03

7						
8						
9						
10						

6. That between the dates starting at 12 o'clock noon on September 1, 20 12 and ending at 12 o'clock noon on September 1, 20 13 at least $ 200.00 dollars worth of work and improvements were done and performed upon said claim(s) or upon one or more of a contiguous group of claims for the benefit of all, wholly or partly outside of a contiguous group of claims for the benefit of all, not including the location work.

7. That the following persons were employed to perform the work and improvements described herein: Fred W. Michael

8. That the work and improvements performed were: Small Brush/Trash Removal Road Repair Improvements

9. Dated: 12-18-2012 Signature: [signature]

SUBSCRIBED AND SWORN TO before me, a Notary Public, this 18 day of December 20 12

By: Fred Michael

Notary Public [signature]

My Commission Expires 06/28/14

JEREMIE VIGIL
Notary Public - Arizona
Mohave County
My Commission Expires
June 28, 2014

Bureau of Land Management
Arizona State Office
www.az.blm.gov

No. of Claims: 1 x $10 = $10.00
Check No.: M.O. **Init.**
Receipt No.: 2716860
For BLM Use Only

Form: MCF108
Revised Jan. 2006
Page 2 of 2

This form is available from the **Arizona Department of Mines & Mineral Resources** and may be reproduced.

Print postage online - Go to usps.com/postageonline

PLEASE PRESS FIRMLY

PLEASE PRESS FIRMLY



USPS

PRIORITY® MAIL

UNITED STATES POSTAL SERVICE

Flat Rate Mailing Envelope

For Domestic and International Use

Visit us at usps.com

Any amount of mailable material may be enclosed, as long as the envelope is not modified, and the contents are entirely confined within the envelope with the adhesive provided as the means of closure.

INTERNATIONAL RESTRICTIONS APPLY:

4-POUND WEIGHT LIMIT ON INTERNATIONAL APPLIES

Customs forms are required. Consult the *International Mail Manual* (IMM) at *pe.usps.gov* or ask a retail associate for details.

From:/*Expéditeur:* F.W. MICHAEL
2170 E NORTHERN AVE #1
KINGMAN, AZ. 86409

To:/*Destinataire:* BUREAU of Land Management
ONE North Central AVE.
Phoenix, Az. 85004-2203

Country of Destination:/*Pays de destination:*

RECEIVED
AZ STATE OFFICE
2012 DEC 31 A 1:03
PHOENIX, ARIZONA

USPS packaging products have been awarded Cradle to Cradle Certification℠ for their ecologically-intelligent design. For more information go to mbdc.com/usps

Cradle to Cradle Certified™ is a certification mark of MBDC.

Please recycle.

Recycled Paper

EP14F

This packaging is the property of the U.S. Postal Service® and is provided solely for use in sending Priority Mail® shipments. Misuse may be a violation of federal law. Packaging is not for resale. EP14F © U.S. Postal Service; Oct. 2006; All rights re

082708_PM_EP14F OCT 2006

United States Department of the Interior
Bureau of Land Management
LANDS/RECREATION & PLANNING
ONE N CENTRAL AVE
PHOENIX, AZ 85004 -2203
Phone: 602-417-9200

Receipt

No: 2716860

Transaction #: 2799290
Date of Transaction: 01/02/2013

ENTERED INTO COMPU

CUSTOMER:
FRED MICHAEL 2170 NORTHERN AVE # 1 KINGMAN,AZ 86409-2569 US

LINE #	QTY	DESCRIPTION	REMARKS	UNIT PRICE	TOTAL
1	1.00	LOCATABLE MINERALS / MINING CLAIMS-NOT NEW-UNADJUD,ONE AUTH NO. ONLY / MINING CLAIM MONEY RECEIVED **CASES:** AMC365603/$100.00	POL - 10	- n/a -	100.00
				TOTAL:	**$100.00**

PAYMENT INFORMATION				
1	AMOUNT:	100.00	POSTMARKED:	N/A
	TYPE:	CHECK	RECEIVED:	01/02/2013
	CHECK NO:	20349623013		
	NAME:	MICHAEL, FRED 2170 NORTHERN AVE # 1 KINGMAN AZ 86409-2569 US		

REMARKS

This receipt was generated by the automated BLM Collections and Billing System and is a paper representation of a portion of the official electronic record contained therein. Lead AMC #'s (PP)

AMC-365598
369706
367196
367868
368499
369635
368606
368804

FEB 11 2013

UNITED STA
DEPARTMENT OF THE INTERIOR
BUREAU OF LAND MANAGEMENT

Amc 369706

CREDIT CARD PAYMENT

For Mining Claim Maintenance Fee

☐ THIS IS A CHANGE OF ADDRESS

TELEPHONE SUBMISSION – ACCURACY OF THE BELOW INFORMATION IS THE RESPONSIBILITY OF THE CLAIMANT/OWNER

NAME JEFFREY MARGETTA

ADDRESS 378 EMDEN ST

CITY HENDERSON STATE NV ZIP 89015

PHONE # 702 - 566 4090

SEND RECEIPT TO ☒ Above address

☐ Other *(Include Name and Mailing Address)*:

AMC NUMBER 160 369715

CLAIM/SITE NAME Yellow Bucket

1 # of Claim/Site

x 140.00 Each

$ 140 Total Charged NCH (INITIALS)

DATE STAMP

RECEIVED
BLM AZ STATE OFFICE
2012 AUG 29 A 10:40
PHOENIX, ARIZONA

RECEIPT # 2644341

1120-140= $980 due

Pd $980 AT

ENTERED INTO COMPUTER
9/9/12 AT

***** FOR OFFICIAL USE ONLY *****

DATE _____ INITIALS _____ VERIFIED _____

United States Department of the Interior
Bureau of Land Management
LANDS/RECREATION & PLANNING
ONE N CENTRAL AVE
PHOENIX, AZ 85004 -2203
Phone: 602-417-9200

Receipt

No: 2644341

Transaction #: 2725088
Date of Transaction: 08/29/2012

CUSTOMER:

JEFFREY MARGETTA
348 EMDEN ST
HENDERSON,NV 89015-5675 US

LINE #	QTY	DESCRIPTION	REMARKS	UNIT PRICE	TOTAL
1	1.00	LOCATABLE MINERALS / MINING CLAIMS-NOT NEW-UNADJUD,ONE AUTH NO. ONLY / MINING CLAIM MONEY RECEIVED **CASES:** AMC369715/$140.00	MAINT 2013/1	- n/a -	140.00
				TOTAL:	**$140.00**

PAYMENT INFORMATION

NOTE: Items will appear on credit card statement as "Bureau of Land Mgmt CO".

1	AMOUNT:	140.00	POSTMARKED:	N/A
	TYPE:	CREDIT CARD	RECEIVED:	08/29/2012
	NAME:	MARGETTA, JEFFREY 348 EMDEN ST HENDERSON NV 89015-5675 US		
	CARD NO:	XXXXXXXXXXXX8758	AUTH CODE:	01592C
	NAME ON CARD:	JEFFREY MARGETTA		
	EXPIRES:	11/2014		
	SIGNATURE:			

REMARKS

This receipt was generated by the automated BLM Collections and Billing System and is a paper representation of a portion of the official electronic record contained therein.

UNITED STATES
DEPARTMENT OF THE INTERIOR
BUREAU OF LAND MANAGEMENT

CREDIT CARD PAYMENT
FOR MINING CLAIM MAINTENANCE FEE

NAME Jeffrey Margetta

ADDRESS 348 Emden St.

CITY Henderson STATE NV ZIP 89015

PHONE # (702) 566-4090

[ ] THIS IS A CHANGE OF ADDRESS

AMC NUMBER	CLAIM/SITE NAME
369715	

DATE STAMP

COUNT 1 $ 980.00 INITIALS JMM

TELEPHONE SUBMISSION - ACCURACY OF THE ABOVE INFORMATION IS THE RESPONSIBILITY OF THE CLAIMANT/OWNER

FOR OFFICIAL USE ONLY

DATE	INITIALS	VERIFIED

RECEIVED
BLM AZ STATE OFFICE
2012 DEC 19 A 9:47
PHOENIX, ARIZONA

2710888

ENTERED INTO COMPUTER
1/2/13 AT

United States Department of the Interior
Bureau of Land Management
LANDS/RECREATION & PLANNING
ONE N CENTRAL AVE
PHOENIX, AZ 85004 -2203
Phone: 602-417-9200

Receipt

No: 2710888

Transaction #: 2793132
Date of Transaction: 12/19/2012

CUSTOMER:

JEFFREY MARGETTA
348 EMDEN ST
HENDERSON,NV 89015-5675 US

LINE #	QTY	DESCRIPTION	REMARKS	UNIT PRICE	TOTAL
1	1.00	LOCATABLE MINERALS / MINING CLAIMS-NOT NEW-UNADJUD,ONE AUTH NO. ONLY / MINING CLAIM MONEY RECEIVED **CASES:** AMC369715/$980.00	ADDITIONAL 2013 MAINT FEES	- n/a -	980.00
				TOTAL:	**$980.00**

PAYMENT INFORMATION

NOTE: Items will appear on credit card statement as "Bureau of Land Mgmt CO".

1	AMOUNT:	980.00	POSTMARKED:	N/A
	TYPE:	CREDIT CARD	RECEIVED:	12/19/2012
	NAME:	MARGETTA, JEFFREY 348 EMDEN ST HENDERSON NV 89015-5675 US		
	CARD NO:	XXXXXXXXXXXX8758	AUTH CODE:	025179
	NAME ON CARD:	JEFFREY MARGETTA		
	EXPIRES:	11/2014		
	SIGNATURE:			

REMARKS

This receipt was generated by the automated BLM Collections and Billing System and is a paper representation of a portion of the official electronic record contained therein.

369635
369 6
AMC369706

365598
367196
367868
368499
368606 (544)
368804

Form 3830-2
(January 2004)

UNITED STATES DEPARTMENT OF THE INTERIOR
BUREAU OF LAND MANAGEMENT

FORM APPROVED
OMB NO. 1004-0114
Expires: December 31, 2006

MAINTENANCE FEE WAIVER CERTIFICATION

SEE INSTRUCTIONS ON REVERSE

1. This small miner waiver is filed for the assessment year beginning at noon on September 1, 2012 and ending at noon on September 1, 2013
2. The undersigned and all related parties owned ten or fewer mining claims, mill, or tunnel sites located and maintained on Federal lands in the United States of America on September 1, 2012
3. The undersigned have performed the assessment work **required by law** for each mining claim listed **prior to filing this waiver** and understand that by filing this form; an affidavit of assessment work **must** be recorded by the December 30th following the filing of this waiver.
4. The undersigned understand that if the assessment work obligation has not yet come due under 30 U.S.C. 28 (for those claims in their first assessment year only); a notice of intent to hold reciting this condition **must** be recorded by the December 30th following the filing of this waiver.
5. The undersigned understand that mill and tunnel sites may also be listed upon this waiver and be waived from payment of the maintenance fee; and that a notice of intent to hold for these sites is required to be recorded by the December 30th immediately following the filing of this waiver.
6. The undersigned understand and acknowledge that pursuant to 43 U.S.C. 1212 and 18 U.S.C. 1001; the filing or recording of a false, fictitious, or fraudulent document with the Bureau of Land Management may result in a fine of up to $250,000, a prison term not to exceed five years, or both.
7. The mining claims, mill or tunnel sites for which this waiver from payment of the maintenance fees is requested are:

	CLAIM OR SITE NAME	BLM RECORDATION SERIAL NUMBER
1.	Grey back Gold #2	AMC # 365603
2.	Grey back Gold #3	AMC # 365 604
3.	Dripping Gold	AMC # 367198
4.	Strike it Rich	AMC # 367 870
5.	Canyon Gold #1	AMC # 368 499
6.	Canyon Gold #3	AMC # 368 501
7.	Lucky Gold	AMC # 369 641
8.	Rich Gold	AMC # 369 713
9.	So Sweet	AMC # 368 611
10.	Aussie's Gold #6	AMC # 368 809

The owner(s) (claimants) of the above mining claims and sites are:

FRED MICHAEL
(Owner's Name - Please Print)

(Owner's Signature)

2170 E. NORTHERN AVE, #1
(Street or P.O. Box)

KINGMAN (City) AZ. (State) 86409 (Zip Code)

(Owner's Name - Please Print)

(Owner's Signature)

(Street or P.O. Box)

(City) (State) (Zip Code)

(Owner's Name - Please Print)

(Owner's Signature)

(Street or P.O. Box)

(City) (State) (Zip Code)

(Continued on page 2)

ENTERED IN COMPUTER
RE 9-21-12

(Owner's Name - Please Print) (Owner's Signature)

(Street or P.O. Box) (City) (State) (Zip Code)

(Owner's Name - Please Print) (Owner's Signature)

(Street or P.O. Box) (City) (State) (Zip Code)

(Owner's Name - Please Print) (Owner's Signature)

(Street or P.O. Box) (City) (State) (Zip Code)

(Owner's Name - Please Print) (Owner's Signature)

(Street or P.O. Box) (City) (State) (Zip Code)

INSTRUCTIONS

1. This certification is made under the provisions of § 1744 of Title 43 and § 28-28k of Title 30 of the United States Code, and the regulations thereunder (43 CFR Part 3830).
2. The claimant(s) must fill in the dates in paragraph 1 for the beginning and ending of the assessment year for which this waiver is sought.
3. The claimant(s) must fill in the date in paragraph 2 for the beginning of the assessment year for which this waiver is sought.
4. All claim and site names and Bureau of Land Management (BLM) serial numbers must be listed for the mining claims, mill sites, and tunnel sites for which the waiver is sought.
5. All owners of the mining claims, mill sites, and tunnel sites and their addresses must be given.
6. This waiver form must be signed by all the claimants or their designated agent, in original form. If an agent is designated, a notarized designation of agent, signed by all of the claimants with proper address given, must be submitted with this waiver.
7. This form must be filed no later than September 1st for the upcoming assessment year in the BLM State Office where the mining claims or sites are recorded, or the waiver cannot be granted by the BLM. (Example: to obtain a waiver for the assessment year 2000, which begins at noon on September 1, 1999, you must qualify for and file for a waiver no later than September 1, 1999, in the proper BLM State Office).
8. For all mining claims which require assessment work, you must record an affidavit of labor on or before the December 30th immediately following the filing of this waiver. For all other mining claims or sites waived, you must record a notice of intent to hold on or before the December 30th immediately following the filing of this waiver.
9. Mill and tunnel sites may also be listed upon this waiver and be waived from payment of the maintenance fee. A notice of intent to hold for these sites is required to be filed by the December 30th following the filing of this waiver.

NOTICE/BURDEN HOURS STATEMENT

The Privacy Act of 1974, *as amended*, and the regulation in 43 CFR 2.48(d) provide that you be furnished the following information in connection with the information required by this certification of waiver from rental fees.

AUTHORITY: 30 U.S.C. 28-28k; 43 U.S.C. 1201, 1457, 1740, and 1744; and 43 CFR 3830.

PRINCIPLE PURPOSE: This information is to be used to verify that the owner(s) (claimants) of a mining claim has complied with 30 U.S.C. 28f and is entitled to perform assessment work in lieu of paying the maintenance fee for the mining claims listed on this form.

ROUTINE USE: (1)Adjudication of the claimant(s) certification of waiver from paying the maintenance fee otherwise required by 30 U.S.C. 28f. (2) Disclosure may be made to appropriate Federal agencies when location is made within the agency's geographic area of responsibility. (3) Information from the record and/or the record will be transferred to the appropriate Federal, State, or local agency, or a member of the public in response to a specific request for pertinent information. (4) Information may also be provided to the Department of Justice or in a proceeding before a court or adjudicative body; or to Federal, State, local or foreign agencies when needed for enforcement of civil or criminal codes or applicable regulations concerning title rights upon the public land.

EFFECT OF NOT PROVIDING INFORMATION: Disclosure of this information is required by 30 U.S.C. 28f and 43 CFR Part 3830 for those qualified claimants wishing to take the small miner waiver allowed. Failure to supply the information required in this form to support the claimants certification of waiver from payment of the otherwise required maintenance fees will result in the waiver being disallowed and the mining claims subject to forfeiture by BLM under 30 U.S.C. 28i.

The Paperwork Reduction Act of 1995 requires us to inform you that:
This information is being collected to allow the BLM to determine if you qualify for a waiver from the payment of $100 per mining claim or site maintenance fee established in 30 U.S.C. 28f and the implementing regulations at 43 CFR 3830. A response to this request is required in accordance with the statute to obtain your benefit.

BLM would like you to know that you do not have to respond to this, or any other, Federal agency-sponsored information collection unless it displays a currently valid OMB control number.

Public reporting burden for this form is estimated to average 8 minutes (0.133 hours) per response, including time to review instructions, gathering and maintaining data, and completing and reviewing the form. Direct comments regarding this burden estimate, or any other aspect of this form, to the U.S. Department of the Interior, Bureau of Land Management, (1004-0114) Bureau Information Collection Clearance Officer (WO-630), Mail Stop 401 LS, 1849 C St, N.W., Washington, D.C. 20240.

FOR OFFICIAL USE ONLY

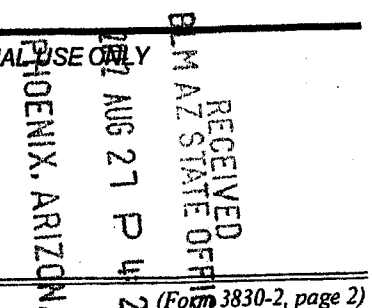

NOTICE OF INTENTION TO HOLD MINING CLAIMS/SITES

When Recorded Return Document to:

FRED MICHAEL
2170 E NORTHERN AVE #1
KINGMAN, AZ.
86409

☑ Check here if this is a change of address.

Telephone: 928-303-6383

E-mail Address AZGoldRush@Yahoo.com

BLM Date Stamp

RECEIVED
BLM AZ STATE OFFICE
2012 AUG 27 P 4:20
PHOENIX, ARIZONA

I (We) intend to hold the claims(s) and/or site(s) listed below for the calendar year 20 13, and I (We) have filed or will file a Notice of Intent to Hold in the county where the claim (s) is located.

Reason for filing a Notice of Intent to Hold instead of an assessment work filing (check one):

- ☑ Maintenance fee was paid to maintain claim(s) during this assessment year.
- ☐ Mill or tunnel sites.
- ☐ Claim(s) was located during the current assessment year.
- ☐ BLM has deferred assessment work (attach copy of decision granting deferment, or pending petition for deferment including date petition was filed.)

Line No.	AMC NUMBER	CLAIM/SITE NAME	COUNTY RECORDER DATA (If available)	TWP	RNG	SEC
1	365603	Greyback Gold #2	3862039	13N	10W	10
2	365604	Greyback Gold #3	3862040	13N	10W	9
3	367198	Dripping Gold	2005-1961015	6N	5W	12
4	367870	Stike It Rich	2005-1703732	6N	6W	34
5	368499	Canyon Gold #1	2005-1858580	6N	10W	11
6	368501	Canyon Gold #3	2005-18558582	6N	10W	2
7	369641	Lucky Gold	2006-0291671	5N	8W	8
8	369713	Rich Gold		13N	10W	14
9	368611	So Sweet	2006-0067364	6N	6W	12
10	368809	Aussies Gold #6	2005-146227	14N	19W	14

Form: MCF110
Revised Jan.2006

ENTERED IN COMPUTER
RE 9-21-12

NOTICE OF INTENTION TO HOLD MINING CLAIMS/SITES
page 2

BLM
Date
Stamp

RECEIVED
BLM AZ STATE OFFICE
2012 AUG 27 P 4: 20
PHOENIX, ARIZONA

1. State of Arizona, County of Mohave

2. I (Name) FRED MICHAEL

3. Reside at (Address) 2170 E NORTHERN AVE # 1

City Kingman County Mohave State AZ Zip 86409 being duly sworn, depose and say that I am a citizen of the United States, more than eighteen years of age, that all of the facts set forth in this notice, subject to the provisions and penalties of 18 U.S.C. 1001 pertaining to the filing of false, fictitious, or fraudulent statements with the United States, are true and correct according to the best of my knowledge, information and belief.

4. Owner's name and address (If not shown in Items 1-3 above). _____

5. Dated: 8/23/12 Signature: [signature]

Bureau of Land Management
Arizona State Office
www.az.blm.gov

No. of Claims: 10 x $10 = 100.00
Check No: M.O. Init. [initials]
Receipt No.: 2642078
For BLM Use Only

Form: MCF110
Revised Jan. 2006

This form is available from the **Arizona Department of Mines & Mineral Resources** and may be reproduced.

PRIORITY® MAIL
UNITED STATES POSTAL SERVICE

Flat Rate Mailing Envelope

For Domestic and International Use

Visit us at usps.com

USPS

By air mail / Par avion — Priority / Prioritaire
INTERNATIONAL EXPRESS PRIORITY ™

Any amount of mailable material may be enclosed, as long as the envelope is not modified, and the contents are entirely confined within the envelope with the adhesive provided as the means of closure.

INTERNATIONAL RESTRICTIONS APPLY:

4-POUND WEIGHT LIMIT ON INTERNATIONAL APPLIES

Customs forms are required. Consult the *International Mail Manual* (IMM) at *pe.usps.gov* or ask a retail associate for details.

From:/*Expéditeur:*
FRED W. MICHAEL
2170 E. NORTHERN AVE #1
Kingman Arizona 86409

To:/*Destinataire:*
BLM STATE OFFICE
ONE NORTH CENTRAL AVE.,
STE. 800 PHOENIX AZ. 85004-4427

Country of Destination:/*Pays de destination:*

USPS packaging products have been awarded Cradle to Cradle Certification℠ for their ecologically-intelligent design. For more information go to mbdc.com/usps
Cradle to Cradle Certified™ is a certification mark of MBDC.

Please recycle.

Recycled Paper

EP14F

082708_PM_EP14F OCT 2008

This packaging is the property of the U.S. P… ce® and is provided solely for use in sending Priority Mail® shipments. Misuse may be a violation of federal law. Th… ing is not for resale. EP14F © U.S. Postal Service; Oct. 2008; All rights res…

United States Department of the Interior
Bureau of Land Management
LANDS/RECREATION & PLANNING
ONE N CENTRAL AVE
PHOENIX, AZ 85004 -2203
Phone: 602-417-9200

Receipt

No: 2642078

Transaction #: 2722769
Date of Transaction: 08/28/2012

CUSTOMER:

FRED MICHAEL
2170 NORTHERN AVE # 1
KINGMAN,AZ 86409-2569 US

LINE #	QTY	DESCRIPTION	REMARKS	UNIT PRICE	TOTAL
1	1.00	LOCATABLE MINERALS / MINING CLAIMS-NOT NEW-UNADJUD,ONE AUTH NO. ONLY / MINING CLAIM MONEY RECEIVED **CASES:** AMC365603/$100.00	MAINT FEE WAIVER (10) 2013 / POL (10) 2012	- n/a -	100.00
				TOTAL:	**$100.00**

PAYMENT INFORMATION

1	AMOUNT:	100.00	POSTMARKED:	N/A
	TYPE:	CHECK	RECEIVED:	08/27/2012
	CHECK NO:	20138293282		
	NAME:	MICHAEL, FRED 2170 NORTHERN AVE # 1 KINGMAN AZ 86409-2569 US		

REMARKS

This receipt was generated by the automated BLM Collections and Billing System and is a paper representation of a portion of the official electronic record contained therein.

AMC 368499
AMC 369635
AMC 369706
AMC 367868
AMC 368606
AMC 368804
AMC 365936
AMC 365598

AMC 367196

MAINTENANCE FEE PAYMENT

Claimant Name: FRED MICHAEL
Address: 2170 Northern Ave #1
City: Kingman State: Az. Zip: 86409
Telephone: 928 303 6383
E-mail address:
Signature:

☐ Check here if this is a change of address.

BLM Date Stamp

RECEIVED
BLM AZ STATE OFFICE
2011 AUG 25 A 9:01
PHOENIX, ARIZONA

LINE NO.	AMC NUMBER	CLAIM/SITE NAME	COUNTY RECORDER DATA (If available)	TWP	RNG	SEC
1	368499	Canyon Gold #1	2005/1858580	6N	10W	11
2	368500	Canyon Gold #2	2005/1858581	6N	10W	11
3	368501	Canyon Gold #3	2005/1858582	6N	10W	2
4	368502	Canyon Gold #4	2005/1858583	6N	10W	2
5	369641	Lucky Gold	2006 029167	5N	8W	8
6	369713	Rich Gold	—	13N	10W	14
7	367868	Gold Mulore	20060067366	6N	6W	34
8	368611	So Sweet	20060067364	6N	6W	12
9	368607	Crazy Gold #3	20060016693	6N	6W	2
10	368809	Aussies Gold #6	2005/146227	14N	19W	14

List additional claims on Form MCF114.

No. of Claims: 15 x $140 = 2100.00
Check No: Init. SD
Receipt No. 2414892
For BLM Use Only

Bureau of Land Management
Arizona State Office
www.blm.gov/az/

This form is available from the **Arizona Department of Mines and Mineral Resources** and may be reproduced.

Form: MCF112
Revised July 2009

ENTERED INTO COMPUTER
SEP 06 2011

SUPPLEMENTAL ATTACHMENT

May be used with the following forms for listing additional mining claims:
Check One.

- ☐ Affidavit of Performance of Annual Work
- ☑ Maintenance Fee Payment
- ☐ Notice of Intent to Hold Mining Claims
- ☐ Notice of Non-Liability for Labor and Materials Furnished

BLM Date Stamp

RECEIVED
BLM AZ STATE OFFICE
2011 AUG 25 A 9:01
PHOENIX, ARIZONA

LINE NO.	AMC NUMBER	CLAIM/SITE NAME	COUNTY RECORDER DATA (If available)	TWP	RNG	SEC
	365945	Round Mountain #3	3689953	14N	10W	25
	365604	Grey Back Mkt #3	3682040	13N	10W	9
	367198	Dripping Gold	20051961015	6N	5W	12
	367870	Strike it Rich	20051703732	6N	6W	34
	365603	Grey Back Mkt #2	3862039	13N	10W	10

Form MCF114
Revised June 2005

This form is available from the **Arizona Department of Mines & Mineral Resources** and may be reproduced.

United States Department of the Interior
Bureau of Land Management
LANDS/RECREATION & PLANNING
ONE N CENTRAL AVE
PHOENIX, AZ 85004 -2203
Phone: 602-417-9200

Receipt

No: 2414892

Transaction #: 2490258
Date of Transaction: 08/25/2011

CUSTOMER:

FRED MICHAEL
2170 NORTHERN AVE # 1
KINGMAN,AZ 86409-2569 US

LINE #	QTY	DESCRIPTION	REMARKS	UNIT PRICE	TOTAL
1	1.00	LOCATABLE MINERALS / MINING CLAIMS-NOT NEW-UNADJUD,ONE AUTH NO. ONLY / MINING CLAIM MONEY RECEIVED **CASES:** AMC368499/$2100.00	MAINT-15	- n/a -	2100.00
				TOTAL:	**$2,100.00**

PAYMENT INFORMATION

1	AMOUNT:	2100.00	POSTMARKED:	N/A
	TYPE:	CHECK	RECEIVED:	08/25/2011
	CHECK NO:	1117		
	NAME:	MICHAEL, FRED 2170 NORTHERN AVE # 52 KINGMAN AZ 86409-2569 US		

REMARKS

This receipt was generated by the automated BLM Collections and Billing System and is a paper representation of a portion of the official electronic record contained therein.

2011-2012

Amc 368616
Amc 369706
Amc 374066

MAINTENANCE FEE PAYMENT

Claimant Name: Nancy Detert
Address: 19744 Beach Blvd #416
City: Huntington Beach State: CA Zip: 92648
Telephone: 310-686-7373
E-mail address: dreamproperties7778@yahoo.com
Signature: Nancy Detert

☐ Check here if this is a change of address.

BLM Date Stamp

RECEIVED
BLM AZ STATE OFFICE
2011 AUG 18 A 7:5
PHOENIX, ARIZONA

LINE NO.	AMC NUMBER	CLAIM/SITE NAME	COUNTY RECORDER DATA (If available)	TWP	RNG	SEC
1	368617	Copperking #4				
2	369708	Big Gold Find #3				
3	374066	Golden Inn #3				
4						
5						
6						
7						
8						
9						
10						

List additional claims on Form MCF114.

No. of Claims: 3 x ~~$125~~ 140 = 420
Check No: 2471 Init. SC
Receipt No.: 2408212
For BLM Use Only

Bureau of Land Management
Arizona State Office
www.az.blm.gov

AUG 29 2011

Form: MCF112
Revised July 2005

This form is available from the **Arizona Department of Mines and Mineral Resources** and may be reproduced.

EXPRESS MAIL
UNITED STATES POSTAL SERVICE

Flat Rate Mailing Envelope

For Domestic and International Use

Visit us at usps.com

0003.389-24

EMS

When used internationally affix customs declarations (PS Form 2976, or 2976A).

Place Mailing Label Here

EG994665806US

EXPRESS MAIL
UNITED STATES POSTAL SERVICE®

Addressee Copy
Label 11-B, March 2004

Post Office To Addressee

DELIVERY (POSTAL USE ONLY)			
Delivery Attempt Mo. Day	Time ☐ AM ☐ PM	Employee Signature	
Delivery Attempt Mo. Day	Time ☐ AM ☐ PM	Employee Signature	
Delivery Date Mo. Day	Time ☑ AM ☐ PM	Employee Signature	

CUSTOMER USE ONLY

☐ **WAIVER OF SIGNATURE** (Domestic Mail Only) Additional merchandise insurance is void if customer requests waiver of signature. I wish delivery to be made without obtaining signature of addressee or addressee's agent (if delivery employee judges that article can be left in secure location) and I authorize that delivery employee's signature constitutes valid proof of delivery.

NO DELIVERY ☐ Weekend ☐ Holiday

Mailer Signature

ORIGIN (POSTAL SERVICE USE ONLY)			
PO ZIP Code	Day of Delivery ☐ Next ☐ 2nd ☐ 2nd Del. Day	Postage $	
Date Accepted Mo. Day Year	Scheduled Date of Delivery Month Day	Return Receipt Fee $	
Time Accepted ☐ AM ☐ PM	Scheduled Time of Delivery ☐ Noon ☐ 3 PM	COD Fee $	Insurance Fee $
Flat Rate ☐ or Weight lbs. ozs.	Military ☐ 2nd Day ☐ 3rd Day	Total Postage & Fees $	
	Int'l Alpha Country Code	Acceptance Emp. Initials	

FROM: (PLEASE PRINT) PHONE (310-616-1329

Detroit
19420 Roscoe
#333
Northridge CA
91324

TO: (PLEASE PRINT) PHONE (818-[illegible]-[illegible]

(BCM)
One N. Central Ave
Suite 900
Phoenix AZ
85004 + [illegible]

ZIP + 4 (U.S. ADDRESSES ONLY. DO NOT USE FOR FOREIGN POSTAL CODES.)

FOR INTERNATIONAL DESTINATIONS, WRITE COUNTRY NAME BELOW.

FOR PICKUP OR TRACKING
Visit **www.usps.com**
Call 1-800-222-1811

EMS

RECEIVED
MAIL ROOM
PHOENIX, ARIZONA
2008 MAR 11 P 2:

USPS packaging products have been awarded Cradle to Cradle Certification™ for their ecologically-intelligent design. For more information go to mbdc.com/usps

Cradle to Cradle Certified™ is a certification mark of MBDC.

Please recycle.

EP13F

Visit us

082708_EM_EP13F OCT 2008

This packaging is the property of the U.S. Postal Service® and is provided solely for use in sending Express Mail® shipments. Misuse may be a violation of federal law. This packaging is not for resale. EP&FC © 1998, Postal Service. All rights reserved.

United States Department of the Interior
Bureau of Land Management
LANDS/RECREATION & PLANNING
ONE N CENTRAL AVE
PHOENIX, AZ 85004 -2203
Phone: 602-417-9200

Receipt

No: 2408212

Transaction #: 2483504
Date of Transaction: 08/18/2011

CUSTOMER:

NANCY DETERT
19744 BEACH BLVD
HUNTINGTON BEACH,CA 92648-2988 US

LINE #	QTY	DESCRIPTION	REMARKS	UNIT PRICE	TOTAL
1	1.00	LOCATABLE MINERALS / MINING CLAIMS-NOT NEW-UNADJUD,ONE AUTH NO. ONLY / MINING CLAIM MONEY RECEIVED **CASES:** AMC368617/$420.00	2012 MAINT (3)	- n/a -	420.00
				TOTAL:	**$420.00**

PAYMENT INFORMATION

1	AMOUNT:	420.00	POSTMARKED:	08/16/2011
	TYPE:	CHECK	RECEIVED:	08/18/2011
	CHECK NO:	2471		
	NAME:	DETERT, NANCY J 19744 BEACH BLVD HUNTINGTON BEACH CA 92648-2988 US		

REMARKS

This receipt was generated by the automated BLM Collections and Billing System and is a paper representation of a portion of the official electronic record contained therein.

AMC 369706

MAINTENANCE FEE PAYMENT

Claimant Name: Jeffrey Margetta
Address: 348 Emden St
City: Henderson State: NV Zip: 89015
Telephone: 702-566-4090
E-mail address: Qtrbouncer@Adcom
Signature: Jeff Margetta

☐ Check here if this is a change of address.

BLM Date Stamp

RECEIVED
BLM AZ STATE OFFICE
2011 SEP -1 A 7:44
PHOENIX, ARIZONA

LINE NO.	AMC NUMBER	CLAIM/SITE NAME	COUNTY RECORDER DATA (If available)	TWP	RNG	SEC
1	369715	Yellow Bucket		6N	6W	29
2						
3						
4						
5						
6						
7						
8						
9						
10						

List additional claims on Form MCF114.

No. of Claims: 1 x $~~125~~ 140 = [redacted]
Check No: _____ Init. _____
Receipt No.: 0423189
For BLM Use Only

Bureau of Land Management
Arizona State Office
www.az.blm.gov

SEP 9 2011
Cm

Form: MCF112
Revised July 2005

This form is available from the **Arizona Department of Mines and Mineral Resources** and may be reproduced.

United States Department of the Interior
Bureau of Land Management
LANDS/RECREATION & PLANNING
ONE N CENTRAL AVE
PHOENIX, AZ 85004 -2203
Phone: 602-417-9200

Receipt

No: 2423189

Transaction #: 2498642
Date of Transaction: 09/01/2011

CUSTOMER:

JEFFREY MARGETTA
348 EMDEN ST
HENDERSON,NV 89015-5675 US

LINE #	QTY	DESCRIPTION	REMARKS	UNIT PRICE	TOTAL
1	1.00	LOCATABLE MINERALS / MINING CLAIMS-NOT NEW-UNADJUD,ONE AUTH NO. ONLY / MINING CLAIM MONEY RECEIVED **CASES:** AMC369715/$140.00	MAINT-1	- n/a -	140.00
				TOTAL:	**$140.00**

PAYMENT INFORMATION

1	AMOUNT:	140.00	POSTMARKED:	08/29/2011
	TYPE:	CHECK	RECEIVED:	09/01/2011
	CHECK NO:	1161		
	NAME:	MARGETTA, JEFFREY P 348 EMDEN ST HENDERSON NV 89015-5675 US		

REMARKS

This receipt was generated by the automated BLM Collections and Billing System and is a paper representation of a portion of the official electronic record contained therein.

Mr. Leroy Margetta
348 Emden St.
Henderson, NV 89015-5675



RECEIVED
AZ STATE OFFICE
2011 AUG 31 P 3:33
PHOENIX, ARIZONA

Bureau of Land Management
Arizona State Office
One North Central Avenue
Suite 800
Phoenix, AZ 85004-4427

AMC 370774
AMC 369938
AMC 369706

Form 3830-2
(November 2007)

UNITED STATES
DEPARTMENT OF THE INTERIOR
BUREAU OF LAND MANAGEMENT

118

FORM APPROVED
OMB NO. 1004-0114
Expires: February 28, 2010

AMC 370040

MAINTENANCE FEE WAIVER CERTIFICATION

SEE INSTRUCTIONS ON PAGE 2

1. This small miner waiver is filed for the assessment year beginning at noon on September 1, 2010 and ending at noon on September 1, 2011.
2. The undersigned and all related parties owned ten or fewer mining claims, mill, or tunnel sites located and maintained on Federal lands in the United States of America on September 1, 2010.
3. The undersigned have performed the assessment work required by law for each mining claim listed prior to filing this waver and understand that by filing this form; an affidavit of assessment work must be recorded by the December 30th following the filing of this waiver.
4. The undersigned understand that if the assessment work obligation has not yet come due under 30 U.S.C. 28 (for those claims in their first assessment year only); a notice of intent to hold reciting this condition must be recorded by the December 30th following the filing of this waiver.
5. The undersigned understand that mill and tunnel sites may also be listed upon this waiver and be waived from payment of the maintenance fee; and that a notice of intent to hold for these sites is required to be recorded by the December 30th immediately following the filing of this waiver.
6. The undersigned understand and acknowledge that pursuant to 43 U.S.C. 1212 and 18 U.S.C. 1001; the filing or recording of a false, fictitious, or fraudulent document with the Bureau of Land Management may result in a fine of up to $250,000, a prison term not to exceed five years, or both.
7. The mining claims, mill or tunnel sites for which this waiver from payment of the maintenance fees is requested are:

CLAIM OR SITE NAME	BLM RECORDATION SERIAL NUMBER
1. GOLD RECORD	AMC 370783
2. ROCK ON	AMC 369954
3. OPEN BUCKET	AMC 369712
4. RANGER RUN	AMC 370046
5.	
6.	
7.	
8.	
9.	
10.	

The owner(s) (claimants) of the above mining claims and sites are:

WILLIAM WIELGUS
(Owner's Name - Please Print)

William Wielgus
(Owner's Signature)

P.O. Box 318
(Street or P.O. Box)

MORRISTON FL 32668
(City) (State) (Zip Code)

(Owner's Name - Please Print)

(Owner's Signature)

(Street or P.O. Box)

(City) (State) (Zip Code)

(Owner's Name - Please Print)

(Owner's Signature)

(Street or P.O. Box)

(City) (State) (Zip Code)

RECEIVED
BLM AZ STATE OFFICE
2011 JUL 25 A 7 35
PHOENIX, ARIZONA

(Continued on page 2)

JUL 27 2011

(Owner's Name - Please Print) (Owner's Signature)

(Street or P.O. Box) (City) (State) (Zip Code)

(Owner's Name - Please Print) (Owner's Signature)

(Street or P.O. Box) (City) (State) (Zip Code)

(Owner's Name - Please Print) (Owner's Signature)

(Street or P.O. Box) (City) (State) (Zip Code)

(Owner's Name - Please Print) (Owner's Signature)

(Street or P.O. Box) (City) (State) (Zip Code)

Title 18 U.S.C. Section 1001 and Title 43 U.S.C. Section 1212 makes it a crime for any person knowingly and willfully to make to any department or agency of the United States any false, fictitious or fraudulent statements or representations as to any matter within its jurisdiction.

INSTRUCTIONS

1. This certification is made under the provisions of §1744 of Title 43 and § 28-28k of Title 30 of the United States Code; and the regulations thereunder (43 CFR Part 3830).
2. The claimant(s) must fill in the dates in paragraph 1 for the beginning and ending of the assessment year for which this waiver is sought.
3. The claimant(s) must fill in the date in paragraph 2 for the beginning of the assessment year for which this waiver is sought.
4. All claim and site names and Bureau of Land Management (BLM) serial numbers must be listed for the mining claims, mill sites, and tunnel sites for which the waiver is sought.
5. All owners of the mining claims, mill sites, and tunnel sites and their addresses must be given.
6. This waiver form must be signed by all the claimants or their designated agent, in original form. If an agent is designated, a notarized designation of agent, signed by all of the claimants with proper address given, must be submitted with this waiver.
7. This form must be filed no later than September 1st for the upcoming assessment year in the BLM State Office where the mining claims or sites are recorded, or the waiver cannot be granted by the BLM. (Example: to obtain a waiver for the assessment year 2000, which begins at noon on September 1999, you must qualify for and file for a waiver no later than September 1, 1999, in the proper BLM State Office).
8. For all mining claims which require assessment work, you must record an affidavit of labor on or before the December 30th immediately following the filing of this waiver. For all other mining claims or sites waived, you must record a notice of intent to hold on or before the December 30th immediately following the filing of this waiver.
9. Mill and tunnel sites may also be listed upon this waiver and be waived from payment of the maintenance fee. A notice of intent to hold for these sites is required to be filed by the December 30th following the filing of this waiver.



(Continued on page 3)

When Recorded Return Document to:
WILLIAM WIELGUS
P.O. BOX 318
MORRISTON, FL. 32668

☐ Check here is this is a change of address.

Telephone: _____

E-mail address: _____

AFFIDAVIT OF PERFORMANCE OF ANNUAL WORK

BLM Date Stamp: RECEIVED BLM AZ STATE OFFICE 2011 JUL 25 A 7:35 PHOENIX, ARIZONA

1. State of Arizona, County of MARICOPA ss:
2. I (Name) WILLIAM WIELGUS
3. Reside at (Address) P.O BOX 318

City MORRISTON County LEVY

State FL Zip 32668 being duly sworn, depose and say that I am a citizen of the United States, more than eighteen years of age, and that all of the facts set forth in this affidavit, subject to the provisions and penalties of 18 U.S.C. 1001 pertaining to the filing of false, fictitious, or fraudulent statements with the United States, are true and correct according to the best of my knowledge, information and belief.

4. Owner's name and address (If not shown in Items 1-3 above). _____

5. That I am personally acquainted with the mining claim(s). The work and improvements were made by and at the expense of the owner(s) of said claim(s). Said contiguous group of claims, listed on this document, are situated in the _____ (optional) Mining District; MARICOPA County, Arizona.

	Line No.	AMC NUMBER	CLAIM/SITE NAME	COUNTY RECORDER DATA (If available)	TWP	RNG	SEC
✓	1	370783	GOLD RECORD	2006-0357025A	5N	6W	26
✓	2	369954	ROCK ON	2006-0326697	6N	5W	19
✓	3	369712	OPEN BUCKET	2006-0193442	6N	6W	32
✓	4	370046	RANGER RUN	2006-0239211	6N	6W	27
	5						
	6						

AFFIDAVIT OF PERFORMANCE OF ANNUAL WORK – page 2

BLM Date Stamp

RECEIVED
BLM AZ STATE OFFICE
2011 JUL 25 A 7:35
PHOENIX, ARIZONA

7						
8						
9						
10						

6. That between the dates starting at 12 o'clock noon on September 1, 20 10 and ending at 12 o'clock noon on September 1, 20 11 at least $ 650 dollars worth of work and improvements were done and performed upon said claim(s) or upon one or more of a contiguous group of claims for the benefit of all, wholly or partly outside of a contiguous group of claims for the benefit of all, not including the location work.

7. That the following persons were employed to perform the work and improvements described herein: MYSELF, WIFE, & SON

8. That the work and improvements performed were: REMOVING TRASH, GRADING ROADS, AND INSTALLING BARRICADES

9. Dated: 7/20/11 Signature: Wm Wiggs

SUBSCRIBED AND SWORN TO before me, a Notary Public, this 20th day of July 20 11

By: William R. WIGGS

Notary Public Dorinda Eisenhauer

My Commission Expires January 31, 2013

DORINDA EISENHAUER
NOTARY PUBLIC - ARIZONA
MARICOPA COUNTY
My Commission Expires
January 31, 2013

Bureau of Land Management
Arizona State Office
www.az.blm.gov

No. of Claims: 4 x $10 = 40
Check No.: 3623 Init. MMC
Receipt No.: 3389061
For BLM Use Only

Form: MCF108
Revised Jan. 2006
Page 2 of 2

This form is available from the **Arizona Department of Mines & Mineral Resources** and may be reproduced.

United States Department of the Interior
Bureau of Land Management
LANDS/RECREATION & PLANNING
ONE N CENTRAL AVE
PHOENIX, AZ 85004 -2203
Phone: 602-417-9200

Receipt

No: 2389061

Transaction #: 2464089
Date of Transaction: 07/25/2011

CUSTOMER:

WILLIAM WIELGUS
PO BOX 318
MORRISTON,FL 32668-0318 US

LINE #	QTY	DESCRIPTION	REMARKS	UNIT PRICE	TOTAL
1	1.00	LOCATABLE MINERALS / MINING CLAIMS-NOT NEW-UNADJUD,ONE AUTH NO. ONLY / MINING CLAIM MONEY RECEIVED **CASES:** AMC370783/$40.00	POL 2011/4 WAV	- n/a -	40.00
				TOTAL:	**$40.00**

PAYMENT INFORMATION

1	AMOUNT:	40.00	POSTMARKED:	07/21/2011
	TYPE:	CHECK	RECEIVED:	07/25/2011
	CHECK NO:	18875173623		
	NAME:	WIELGUS, KATHLEEN BOX 257 WICKENBURG AZ 85358 US		

REMARKS

This receipt was generated by the automated BLM Collections and Billing System and is a paper representation of a portion of the official electronic record contained therein.

PO Box 257
Wickenburg, AZ
85358

CERTIFIED MAIL™

7011 0110 0001 0989 3887

UNITED STATES POSTAL SERVICE

1000

85004

U.S. POSTAGE
PAID
WICKENBURG, AZ
85390
JUL 21, '11
AMOUNT
$5.59
00049130-04

RECEIVED
AZ STATE OFFICE
2011 JUL 22 P 2:10
ARIZONA

B2M
Business & Support SVCS DIV
One North Central Ave
Suite 800
Phoenix, AZ
85004-4427

AMC 365548
AMC 368499
368606
368804
369635
369706
367868
367196

AMC 365936

NOTICE OF INTENTION TO HOLD MINING CLAIMS/SITES

When Recorded Return Document to:

FRED W. MICHAEL
2120 E. Northern Ave. Ste 1
Kingman, AZ
86409

BLM Date Stamp

RECEIVED
BLM AZ STATE OFFICE
2010 AUG 23 A 8:38
PHOENIX, ARIZONA

☐ Check here if this is a change of address.

Telephone: _____

E-mail Address AZGoldRush@yahoo.com

I (We) intend to hold the claims(s) and/or site(s) listed below for the calendar year 20___, and I (We) have filed or will file a Notice of Intent to Hold in the county where the claim (s) is located.

Reason for filing a Notice of Intent to Hold instead of an assessment work filing (check one):

- ☐ Maintenance fee was paid to maintain claim(s) during this assessment year.
- ☐ Mill or tunnel sites.
- ☐ Claim(s) was located during the current assessment year.
- ☐ BLM has deferred assessment work (attach copy of decision granting deferment, or pending petition for deferment including date petition was filed.)

Line No.	AMC NUMBER	CLAIM/SITE NAME	COUNTY RECORDER DATA (If available)	TWP	RNG	SEC
1	368499	Canyon Mkd #1	2005-1858580	6N	10W	11
2	368500	Canyon Mkd #2	2005-1858581	6N	10W	11
3	368501	Canyon Mkd #3	2005-1858582	6N	10W	2
4	368502	Canyon Mkd #4	2005-1858583	6N	10W	2
5	369641	Lucky Mkd	2006-0291671	5N	8W	8
6	369713	Rich Mkd	—	13N	10W	14
7	367868	Mkd Mabre	2006-0067366	6N	6W	34
8	368611	So Sweet	2006-0067364	6N	6W	12
9	368607	Crazy Mkd #3	2006-0016693	6N	6W	2
10	368509	Aussie Mkd #6	2005-146227	14N	19W	14

NOTICE OF INTENTION TO HOLD MINING CLAIMS/SITES

When Recorded Return Document to:

FRED W. MICHAEL
2170 E Northern Ave Ste #1
Kingman, AZ 86409

BLM Date Stamp

RECEIVED
BLM AZ STATE OFFICE
2010 AUG 23 A 8:38
PHOENIX, ARIZONA

☐ Check here if this is a change of address.

Telephone: _____

E-mail Address AZMichaelRanch@yahoo.com

I (We) intend to hold the claims(s) and/or site(s) listed below for the calendar year 20 10, and I (We) have filed or will file a Notice of Intent to Hold in the county where the claim (s) is located.

Reason for filing a Notice of Intent to Hold instead of an assessment work filing (check one):

- ☑ Maintenance fee was paid to maintain claim(s) during this assessment year.
- ☐ Mill or tunnel sites.
- ☐ Claim(s) was located during the current assessment year.
- ☐ BLM has deferred assessment work (attach copy of decision granting deferment, or pending petition for deferment including date petition was filed.)

Line No.	AMC NUMBER	CLAIM/SITE NAME	COUNTY RECORDER DATA (If available)	TWP	RNG	SEC
1	369945	Round Mountain #3	3869953	14N	10W	25
2	365604	Grey Back Gold #3	3682040	13N	10W	9
3	367198	Dripping Gold	2005-1961015	6N	5W	12
4	367870	Strike it Rich	2005-1703732	6N	6W	34
5	365603	Grey Back Gold #2	3862039	13N	10W	10
6						
7			ENTERED INTO COMPUTER			
8			SEP 07 2010			
9						
10						

Form: MCF110
Revised June 2005

NOTICE OF INTENTION TO HOLD MINING CLAIMS/SITES
page 2

BLM
Date
Stamp

RECEIVED
BLM AZ STATE OFFICE
2010 AUG 23 A 8:38
PHOENIX, ARIZONA

1. State of Arizona, County of _____

2. I (Name) Fred W. MICHAEL

3. Reside at (Address) 2170 E NORTHERN AVE STE #1

City Kingman County Mohave State AZ Zip 86409 being duly sworn, depose and say that I am a citizen of the United States, more than eighteen years of age, that all of the facts set forth in this notice, subject to the provisions and penalties of 18 U.S.C. 1001 pertaining to the filing of false, fictitious, or fraudulent statements with the United States, are true and correct according to the best of my knowledge, information and belief.

4. Owner's name and address (If not shown in Items 1-3 above). _____

5. Dated: 08/19/2010 Signature: _____

Bureau of Land Management
Arizona State Office
www.az.blm.gov

No. of Claims: 15 x $140.00 = 2100.00 MAINT
Check No: 1047 Init. ES
Receipt No.: 2198414
For BLM Use Only

Form: MCF110
Revised June 2005
Page 2 of 2

This form is available from the **Arizona Department of Mines & Mineral Resources** and may be reproduced.

United States Department of the Interior
Bureau of Land Management
LANDS/RECREATION & PLANNING
ONE N CENTRAL AVE
PHOENIX, AZ 85004 -2203
Phone:

Receipt

No: 2198414

Transaction #: 2268315
Date of Transaction: 08/24/2010

ENTERED INTO COMPUTER
SEP 07 2010

CUSTOMER:	FRED MICHAEL 2170 NORTHERN AVE STE 1 KINGMAN,AZ 86409-2569 US

LINE #	QTY	DESCRIPTION	REMARKS	UNIT PRICE	TOTAL
1	1.00	LOCATABLE MINERALS / MINING CLAIMS-NOT NEW-UNADJUD,ONE AUTH NO. ONLY / MINING CLAIM MONEY RECEIVED **CASES:** AMC368499/$2100.00	2011 MAINT (15) Sent on NOI	- n/a -	2100.00
			FORM **TOTAL:**		**$2,100.00**

PAYMENT INFORMATION				
1	AMOUNT:	2100.00	POSTMARKED:	N/A
	TYPE:	CHECK	RECEIVED:	08/24/2010
	CHECK NO:	1047		
	NAME:	MICHAEL, FRED 2170 NORTHERN AVE STE 1 KINGMAN AZ 86409-2569 US		

REMARKS

This receipt was generated by the automated BLM Collections and Billing System and is a paper representation of a portion of the official electronic record contained therein.

AMC 368616
369706
374066

MAINTENANCE FEE PAYMENT

Claimant Name: Nancy Jo Detert
Address: 19744 Beach Blvd #416
City: Huntington Beach State: CA Zip: 92648
Telephone: 310-686-7373
E-mail address: dreamproperties777@yahoo.com
Signature: Nancy J. Detert

☐ Check here if this is a change of address.

BLM Date Stamp

RECEIVED
BLM AZ STATE OFFICE
2010 AUG 19 A 8:13
PHOENIX, ARIZONA

LINE NO.	AMC NUMBER	CLAIM/SITE NAME	COUNTY RECORDER DATA (If available)	TWP	RNG	SEC
1	368617	Copper King #4				
2	369708	Big Gold Fmc #3				
3	374066	Golden Inn #3				
4			ENTERED INTO COMPUTER			
5						
6			AUG 31 2010			
7						
8						
9						
10						

List additional claims on Form MCF114.

No. of Claims: 3 x $140 = $420.00
Check No: _____ Init. SB
Receipt No.: 2194895
For BLM Use Only

Bureau of Land Management
Arizona State Office
www.blm.gov/az/

Form: MCF112
Revised July 2009

This form is available from the **Arizona Department of Mines and Mineral Resources** and may be reproduced.

United States Department of the Interior
Bureau of Land Management
LANDS/RECREATION & PLANNING
ONE N CENTRAL AVE
PHOENIX, AZ 85004 -2203
Phone:

Receipt

No: 2194895

Transaction #: 2264719
Date of Transaction: 08/19/2010

ENTERED INTO COMPUTER
AUG 31 2010

CUSTOMER:	NANCY DETERT 19744 BEACH BLVD HUNTINGTON BEACH,CA 92648-2988 US

LINE #	QTY	DESCRIPTION	REMARKS	UNIT PRICE	TOTAL
1	1.00	LOCATABLE MINERALS / MINING CLAIMS-NOT NEW-UNADJUD,ONE AUTH NO. ONLY / MINING CLAIM MONEY RECEIVED **CASES:** AMC368617/$420.00	MAINT 2011-3	- n/a -	420.00 ✓
				TOTAL:	**$420.00**

PAYMENT INFORMATION				
1	AMOUNT:	420.00	POSTMARKED:	08/16/2010
	TYPE:	CHECK	RECEIVED:	08/19/2010
	CHECK NO:	2307		
	NAME:	DETERT, NANCY J 19744 BEACH BLVD HUNTINGTON BEACH CA 92648-2988 US		

REMARKS

This receipt was generated by the automated BLM Collections and Billing System and is a paper representation of a portion of the official electronic record contained therein.

Amc 370774
369938
369706

Form 3830-2
(November 2007)

UNITED STATES
DEPARTMENT OF THE INTERIOR
BUREAU OF LAND MANAGEMENT

FORM APPROVED
OMB NO. 1004-0114
Expires: February 28, 2010

MAINTENANCE FEE WAIVER CERTIFICATION

262

Amc 370040

SEE INSTRUCTIONS ON PAGE 2

1. This small miner waiver is filed for the assessment year beginning at noon on September 1, ~~2009~~ 2010 and ending at noon on September 1, 2011.
2. The undersigned and all related parties owned ten or fewer mining claims, mill, or tunnel sites located and maintained on Federal lands in the United States of America on September 1, 2010.
3. The undersigned have performed the assessment work required by law for each mining claim listed prior to filing this waver and understand that by filing this form; an affidavit of assessment work must be recorded by the December 30th following the filing of this waiver.
4. The undersigned understand that if the assessment work obligation has not yet come due under 30 U.S.C. 28 (for those claims in their first assessment year only); a notice of intent to hold reciting this condition must be recorded by the December 30th following the filing of this waiver.
5. The undersigned understand that mill and tunnel sites may also be listed upon this waiver and be waived from payment of the maintenance fee; and that a notice of intent to hold for these sites is required to be recorded by the December 30th immediately following the filing of this waiver.
6. The undersigned understand and acknowledge that pursuant to 43 U.S.C. 1212 and 18 U.S.C. 1001; the filing or recording of a false, fictitious, or fraudulent document with the Bureau of Land Management may result in a fine of up to $250,000, a prison term not to exceed five years, or both.
7. The mining claims, mill or tunnel sites for which this waiver from payment of the maintenance fees is requested are:

	CLAIM OR SITE NAME	BLM RECORDATION SERIAL NUMBER
1.	GOLD RECORD ✓	AMC 370783
2.	ROCK ON	AMC 369954
3.	OPEN BUCKET	AMC 369712
4.	RANGER RUN	AMC 370046
5.		
6.		
7.		
8.		
9.		
10.		

The owner(s) (claimants) of the above mining claims and sites are:

WILLIAM WIELGUS ✓
(Owner's Name - Please Print)

William Wielgus
(Owner's Signature)

P.O BOX 318
(Street or P.O. Box)

MORRISTON FL. 32668
(City) (State) (Zip Code)

(Owner's Name - Please Print)

(Owner's Signature)

(Street or P.O. Box)

(City) (State) (Zip Code)

PHOENIX, ARIZONA

(Owner's Name - Please Print)

2010 AUG 16 A 9:13

(Owner's Signature)

(Street or P.O. Box)

RECEIVED
BLM AZ STATE OFFICE

(City) (State) (Zip Code)

(Continued on page 2)

RS 9/10/10

(Owner's Name - Please Print) (Owner's Signature)

(Street or P.O. Box) (City) (State) (Zip Code)

(Owner's Name - Please Print) (Owner's Signature)

(Street or P.O. Box) (City) (State) (Zip Code)

(Owner's Name - Please Print) (Owner's Signature)

(Street or P.O. Box) (City) (State) (Zip Code)

(Owner's Name - Please Print) (Owner's Signature)

(Street or P.O. Box) (City) (State) (Zip Code)

Title 18 U.S.C. Section 1001 and Title 43 U.S.C. Section 1212 makes it a crime for any person knowingly and willfully to make to any department or agency of the United States any false, fictitious or fraudulent statements or representations as to any matter within its jurisdiction.

INSTRUCTIONS

1. This certification is made under the provisions of §1744 of Title 43 and § 28-28k of Title 30 of the United States Code; and the regulations thereunder (43 CFR Part 3830).
2. The claimant(s) must fill in the dates in paragraph 1 for the beginning and ending of the assessment year for which this waiver is sought.
3. The claimant(s) must fill in the date in paragraph 2 for the beginning of the assessment year for which this waiver is sought.
4. All claim and site names and Bureau of Land Management (BLM) serial numbers must be listed for the mining claims, mill sites, and tunnel sites for which the waiver is sought.
5. All owners of the mining claims, mill sites, and tunnel sites and their addresses must be given.
6. This waiver form must be signed by all the claimants or their designated agent, in original form. If an agent is designated, a notarized designation of agent, signed by all of the claimants with proper address given, must be submitted with this waiver.
7. This form must be filed no later than September 1st for the upcoming assessment year in the BLM State Office where the mining claims or sites are recorded, or the waiver cannot be granted by the BLM. (Example: to obtain a waiver for the assessment year 2000, which begins at noon on September 1, 1999, you must qualify for and file for a waiver no later than September 1, 1999, in the proper BLM State Office).
8. For all mining claims which require assessment work, you must record an affidavit of labor on or before the December 30th immediately following the filing of this waiver. For all other mining claims or sites waived, you must record a notice of intent to hold on or before the December 30th immediately following the filing of this waiver.
9. Mill and tunnel sites may also be listed upon this waiver and be waived from payment of the maintenance fee. A notice of intent to hold for these sites is required to be filed by the December 30th following the filing of this waiver.

RECEIVED
BLM AZ STATE OFFICE
2000 AUG 16 A 9:13
PHOENIX, ARIZONA
FOR OFFICIAL USE ONLY

(Continued on page 3)

When Recorded Return Document to:
WILLIAM WIELGUS
PO BOX 319
MORRISTON, FL. 32668

☐ Check here is this is a change of address.

Telephone: _____

E-mail address: _____

AFFIDAVIT OF PERFORMANCE OF ANNUAL WORK

BLM Date Stamp
RECEIVED
BLM AZ STATE OFFICE
2010 AUG 16 A 9:14
PHOENIX, ARIZONA

1. State of Arizona, County of MARICOPA ss:
2. I (Name) WILLIAM WIELGUS
3. Reside at (Address) PO BOX 319

City MORRISTON County LEVY

State FL Zip 32668 being duly sworn, depose and say that I am a citizen of the United States, more than eighteen years of age, and that all of the facts set forth in this affidavit, subject to the provisions and penalties of 18 U.S.C. 1001 pertaining to the filing of false, fictitious, or fraudulent statements with the United States, are true and correct according to the best of my knowledge, information and belief.

4. Owner's name and address (If not shown in Items 1-3 above). _____

5. That I am personally acquainted with the mining claim(s). The work and improvements were made by and at the expense of the owner(s) of said claim(s). Said contiguous group of claims, listed on this document, are situated in the _____ (optional) Mining District; MARICOPA County, Arizona.

Line No.	AMC NUMBER	CLAIM/SITE NAME	COUNTY RECORDER DATA (If available)	TWP	RNG	SEC
1	370783	GOLD RECORD	2006-0357025A	5N	6W	26
2	369954	ROCK OF	2006-0326697	6N	5W	19
3	369712	OPEN BUCKET	2006-0193442	6N	6W	32
4	370046	RANGER RUN	2006-0239211	6N	6W	27
5						
6						

Form: MCF108
Revised Jan. 2006
Page 1 of 2

RS 9/10/10

AFFIDAVIT OF PERFORMANCE OF ANNUAL WORK – page 2

BLM Date Stamp

2010 AUG 16 A 9:14
PHOENIX, ARIZONA

RECEIVED
BLM AZ STATE OFFICE

7						
8						
9						
10						

6. That between the dates starting at 12 o'clock noon on September 1, 20 09 and ending at 12 o'clock noon on September 1, 20 10 at least $ 650 dollars worth of work and improvements were done and performed upon said claim(s) or upon one or more of a contiguous group of claims for the benefit of all, wholly or partly outside of a contiguous group of claims for the benefit of all, not including the location work.

7. That the following persons were employed to perform the work and improvements described herein: MYSELF, WIFE, & JON

8. That the work and improvements performed were: REMOVING TRASH, GRADING ROADS, CUTTING BACK BRUSH

9. Dated: 8/8/10 Signature: William Wielgus

SUBSCRIBED AND SWORN TO before me, a Notary Public, this 12 day of Aug 2010

By: Vicky L. Forbes-Woodley

Notary Public WILLIAM WIELGUS SIGNED BY VF

My Commission Expires 12-30-2010

OFFICIAL SEAL
VICKY L. FORBES
NOTARY PUBLIC - ARIZONA
MARICOPA COUNTY
My Comm. Expires Dec. 30, 2010

Bureau of Land Management
Arizona State Office
www.az.blm.gov

No. of Claims: 4 x $10 = 40.00
Check No. 2192358 Init. EDG
Receipt No. 17307423810
For BLM Use Only

Form: MCF108
Revised Jan. 2006
Page 2 of 2

This form is available from the **Arizona Department of Mines & Mineral Resources** and may be reproduced.

United States Department of the Interior
Bureau of Land Management
LANDS/RECREATION & PLANNING
ONE N CENTRAL AVE
PHOENIX, AZ 85004 -2203
Phone:

Receipt

No: 2192358

Transaction #: 2262118
Date of Transaction: 08/16/2010

CUSTOMER:	WILLIAM WIELGUS PO BOX 318 MORRISTON,FL 32668-0318 US

LINE #	QTY	DESCRIPTION	REMARKS	UNIT PRICE	TOTAL
1	1.00	LOCATABLE MINERALS / MINING CLAIMS-NOT NEW-UNADJUD,ONE AUTH NO. ONLY / MINING CLAIM MONEY RECEIVED **CASES:** AMC370783/$40.00	WAIV &2010 POL (4)	- n/a -	40.00
				TOTAL:	**$40.00**

PAYMENT INFORMATION				
1	AMOUNT:	40.00	POSTMARKED:	N/A
	TYPE:	CHECK	RECEIVED:	08/16/2010
	CHECK NO:	17307423810		
	NAME:	WIELGUS, WILLIAM PO BOX 318 MORRISTON FL 32668-0318 US		

REMARKS

This receipt was generated by the automated BLM Collections and Billing System and is a paper representation of a portion of the official electronic record contained therein.

AMC 364281
AMC 361175
AMC 369706

Form 3830-2
(January 2004)

UNITED STATES DEPARTMENT OF THE INTERIOR
BUREAU OF LAND MANAGEMENT

221

FORM APPROVED
OMB NO. 1004-0114
Expires: December 31, 2006

MAINTENANCE FEE WAIVER CERTIFICATION

SEE INSTRUCTIONS ON REVERSE

1. This small miner waiver is filed for the assessment year beginning at noon on September 1, 2010 and ending at noon on September 1, 2011
2. The undersigned and all related parties owned ten or fewer mining claims, mill, or tunnel sites located and maintained on Federal lands in the United States of America on September 1, 2010 .
3. The undersigned have performed the assessment work **required by law** for each mining claim listed **prior to filing this waiver** and understand that by filing this form; an affidavit of assessment work **must** be recorded by the December 30th following the filing of this waiver.
4. The undersigned understand that if the assessment work obligation has not yet come due under 30 U.S.C. 28 (for those claims in their first assessment year only); a notice of intent to hold reciting this condition **must** be recorded by the December 30th following the filing of this waiver.
5. The undersigned understand that mill and tunnel sites may also be listed upon this waiver and be waived from payment of the maintenance fee; and that a notice of intent to hold for these sites is required to be recorded by the December 30th immediately following the filing of this waiver.
6. The undersigned understand and acknowledge that pursuant to 43 U.S.C. 1212 and 18 U.S.C. 1001; the filing or recording of a false, fictitious, or fraudulent document with the Bureau of Land Management may result in a fine of up to $250,000, a prison term not to exceed five years, or both.
7. The mining claims, mill or tunnel sites for which this waiver from payment of the maintenance fees is requested are:

	CLAIM OR SITE NAME	BLM RECORDATION SERIAL NUMBER
1.	Lost Dutchman #1 ✓	AMC 364283
2.	Lost Dutchman #2	AMC 364 284
3.	SEAGRAMS	AMC 361189
4.	GOLD BUCKET	AMC 369710
5.		
6.		
7.		
8.		
9.		
10.		

The owner(s) (claimants) of the above mining claims and sites are:

David G. Jones ✓
(Owner's Name - Please Print)

David G. Jones
(Owner's Signature)

P. O. Box 728
(Street or P.O. Box)

Marco Island (City) FL (State) 34146 (Zip Code)

doc@davidgeorgejones.com
Ph (765) 810-5068

(Owner's Name - Please Print)

(Owner's Signature)

(Street or P.O. Box)

(City) (State) (Zip Code)

(Owner's Name - Please Print)

(Owner's Signature)

(Street or P.O. Box)

(City) (State) (Zip Code)

(Continued on page 2)

RECEIVED
BLM AZ STATE OFFICE
2010 AUG 10 A 8 13
PHOENIX, ARIZONA

9/10/10 TS
ENTERED INTO COMPUTER

4/sc

(Owner's Name - Please Print) (Owner's Signature)

(Street or P.O. Box) (City) (State) (Zip Code)

(Owner's Name - Please Print) (Owner's Signature)

(Street or P.O. Box) (City) (State) (Zip Code)

(Owner's Name - Please Print) (Owner's Signature)

(Street or P.O. Box) (City) (State) (Zip Code)

(Owner's Name - Please Print) (Owner's Signature)

(Street or P.O. Box) (City) (State) (Zip Code)

INSTRUCTIONS

1. This certification is made under the provisions of § 1744 of Title 43 and § 28-28k of Title 30 of the United States Code; and the regulations thereunder (43 CFR Part 3830).
2. The claimant(s) **must** fill in the dates in paragraph 1 for the beginning and ending of the assessment year for which this waiver is sought.
3. The claimant(s) **must** fill in the date in paragraph 2 for the beginning of the assessment year for which this waiver is sought.
4. All claim and site names and Bureau of Land Management (BLM) serial numbers **must** be listed for the mining claims, mill sites, and tunnel sites for which the waiver is sought.
5. All owners of the mining claims, mill sites, and tunnel sites and their addresses must be given.
6. This waiver form must be signed by all the claimants or their designated agent, in original form. If an agent is designated, a notarized designation of agent, signed by all of the claimants with proper address given, **must** be submitted with this waiver.
7. This form **must** be filed no later than September 1st for the upcoming assessment year in the BLM State Office where the mining claims or sites are recorded, or the waiver cannot be granted by the BLM. (Example: to obtain a waiver for the assessment year 2000, which begins at noon on September 1, 1999, you **must** qualify for and file for a waiver no later than September 1, 1999, in the proper BLM State Office).
8. For all mining claims which require assessment work, you **must** record an affidavit of labor on or before the December 30th immediately following the filing of this waiver. For all other mining claims or sites waived, you must record a notice of intent to hold on or before the December 30th immediately following the filing of this waiver.
9. Mill and tunnel sites may also be listed upon this waiver and be waived from payment of the maintenance fee. A notice of intent to hold for these sites is required to be filed by the December 30th following the filing of this waiver.

NOTICE/BURDEN HOURS STATEMENT

The Privacy Act of 1974, *as amended,* and the regulation in 43 CFR 2.48(d) provide that you be furnished the following information in connection with the information required by this certification of waiver from rental fees.

AUTHORITY: 30 U.S.C. 28-28k; 43 U.S.C. 1201, 1457, 1740, and 1744; and 43 CFR 3830.

PRINCIPLE PURPOSE: This information is to be used to verify that the owner(s) (claimants) of a mining claim has complied with 30 U.S.C. 28f and is entitled to perform assessment work in lieu of paying the maintenance fee for the mining claims listed on this form.

ROUTINE USE: (1) Adjudication of the claimant(s) certification of waiver from paying the maintenance fee otherwise required by 30 U.S.C. 28f. (2) Disclosure may be made to appropriate Federal agencies when location is made within the agency's geographic area of responsibility. (3) Information from the record and/or the record will be transferred to the appropriate Federal, State, or local agency, or a member of the public in response to a specific request for pertinent information. (4) Information may also be provided to the Department of Justice or in a proceeding before a court or adjudicative body; or to Federal, State, local or foreign agencies when needed for enforcement of civil or criminal codes or applicable regulations concerning title rights upon the public land.

EFFECT OF NOT PROVIDING INFORMATION: Disclosure of this information is required by 30 U.S.C. 28f and 43 CFR Part 3830 for those qualified claimants wishing to take the small miner waiver allowed. Failure to supply the information required in this form to support the claimants certification of waiver from payment of the otherwise required maintenance fees will result in the waiver being disallowed and the mining claims subject to forfeiture by BLM under 30 U.S.C. 28i.

The Paperwork Reduction Act of 1995 requires us to inform you that:

This information is being collected to allow the BLM to determine if you qualify for a waiver from the payment of $100 per mining claim or site maintenance fee established in 30 U.S.C. 28f and the implementing regulations at 43 CFR 3830. A response to this request is required in accordance with the statute to obtain your benefit.

BLM would like you to know that you do not have to respond to this, or any other, Federal agency-sponsored information collection unless it displays a currently valid OMB control number.

Public reporting burden for this form is estimated to average 8 minutes (0.133 hours) per response, including time to review instructions, gathering and maintaining data, and completing and reviewing the form. Direct comments regarding this burden estimate, or any other aspect of this form, to the U.S. Department of the Interior, Bureau of Land Management, (1004-0114) Bureau Information Collection Clearance Officer (WO-630), Mail Stop 401 LS, 1849 C St, N.W., Washington, D.C. 20240.

FOR OFFICIAL USE ONLY

David G. Jones
PO Box 728
Marco Island, FL 34146-0728
PH: (239)-970-0784
doc@davidgeorgejones.com

U.S. Dept. Interior
BLM
Business & Support Services Dept.
One N Central Ave. Suite # 800
PHOENIX, AZ 85-004-4427

Ph. (602)-417-9200

Thank you for processing the enclosed documents for my annual Placer Gold claims for the four such claims I presently own. I have enclosed a pre stamped & addressed envelope for mailing the forms back to me after acknowledgement.

David G Jones

I left the pay line blank for you to fill in. (I noted FOR: BLM etc on check)

Thanks.

RECEIVED
BLM AZ STATE OFFICE
2010 AUG 10 A 8:13
PHOENIX, ARIZONA

When Recorded Return Document to: (in attached stamp addressed envelope)
David G. Jones
P.O. Box 728
Marco Island, FL 34146

☐ Check here is this is a change of address.
Telephone: (765)-810-5068
E-mail address: doc@davidgeorgejones.com

AFFIDAVIT OF PERFORMANCE OF ANNUAL WORK

BLM Date Stamp
RECEIVED
BLM AZ STATE OFFICE
2010 AUG 10 A 8:
PHOENIX, ARIZONA

1. State of Arizona, County of _____ ss:
2. I (Name) David G. Jones
3. Reside at (Address) P.O. Box 728
400 S Barfield Drive
City Marco Island County Collier
State FL Zip 34146 being duly sworn, depose and say that I am a citizen of the United States, more than eighteen years of age, and that all of the facts set forth in this affidavit, subject to the provisions and penalties of 18 U.S.C. 1001 pertaining to the filing of false, fictitious, or fraudulent statements with the United States, are true and correct according to the best of my knowledge, information and belief.
4. Owner's name and address (If not shown in Items 1-3 above). _____

5. That I am personally acquainted with the mining claim(s). The work and improvements were made by and at the expense of the owner(s) of said claim(s). Said contiguous group of claims, listed on this document, are situated in the _____ (optional) Mining District; Maricopa County, Arizona.

Line No.	AMC NUMBER	PLACER CLAIM/SITE NAME	COUNTY RECORDER DATA (If available)	TWP	RNG	SEC
1	364283	Lost Dutchman #1		7N	5W	29
2	364284	Lost Dutchman #2		7N	5W	29
3	361189	SEAGRAMS		5N	5W	6
4	369710	Gold Bucket		6N	6W	32
5						
6						

ENTERED INTO COMPUTER
9/10/10 TS

AMC 369706

MAINTENANCE FEE PAYMENT

Claimant Name: Jeffrey Margetta
Address: 348 Emden St.
City: Henderson State: NV Zip: 89015
Telephone: 702-566-4090
E-mail address: Qtrbouncer@Aol.com
Signature: Jeff Margetta

☐ Check here if this is a change of address.

BLM Date Stamp
RECEIVED
BLM AZ STATE OFFICE
2010 SEP -1 A 9:13
PHOENIX, ARIZONA

LINE NO.	AMC NUMBER	CLAIM/SITE NAME	COUNTY RECORDER DATA (If available)	TWP	RNG	SEC
1	369715	Yellow Bucket		6N	6W	29
2						
3						
4						
5						
6						
7						
8						
9						
10						

ENTERED INTO COMPUTER
SEP 16 2010 BB

List additional claims on Form MCF114.

No. of Claims: 1 x ~~$125~~ = ~~$~~ 140 00
Check No: 2645 Init. 140 A.H.
Receipt No.: 2211195
For BLM Use Only

Bureau of Land Management
Arizona State Office
www.az.blm.gov

Form: MCF112
Revised July 2005

This form is available from the Arizona Department of Mines and Mineral Resources and may be reproduced.

United States Department of the Interior
Bureau of Land Management
LANDS/RECREATION & PLANNING
ONE N CENTRAL AVE
PHOENIX, AZ 85004 -2203
Phone:

Receipt

No: 2211195

Transaction #: 2281288
Date of Transaction: 09/08/2010

CUSTOMER:

LEROY J MARGETTA
348 EMDEN ST
HENDERSON,NV 89015-5675 US

LINE #	QTY	DESCRIPTION	REMARKS	UNIT PRICE	TOTAL
1	1.00	LOCATABLE MINERALS / MINING CLAIMS-NOT NEW-UNADJUD,ONE AUTH NO. ONLY / MINING CLAIM MONEY RECEIVED **CASES:** AMC369715/$140.00	MAINT FEE PYMNT (1) 2011	- n/a -	140.00
				TOTAL:	**$140.00**

PAYMENT INFORMATION

1	AMOUNT:	140.00	POSTMARKED:	N/A
	TYPE:	CHECK	RECEIVED:	09/08/2010
	CHECK NO:	2645		
	NAME:	MARGETTA, LEROY J 348 EMDEN ST HENDERSON NV 89015-5675 US		

REMARKS

This receipt was generated by the automated BLM Collections and Billing System and is a paper representation of a portion of the official electronic record contained therein.

567

AMC 369706
395 765

Form 3830-2
(March 2007)

UNITED STATES DEPARTMENT OF THE INTERIOR
BUREAU OF LAND MANAGEMENT

FORM APPROVED
OMB NO. 1004-0114
Expires: February 28, 2010

MAINTENANCE FEE WAIVER CERTIFICATION

SEE INSTRUCTIONS ON REVERSE

1. This small miner waiver is filed for the assessment year beginning at noon on September 1, 2009 and ending at noon on September 1, 2010.
2. The undersigned and all related parties owned ten or fewer mining claims, mill, or tunnel sites located and maintained on Federal lands in the United States of America on September 1, 2009.
3. The undersigned have performed the assessment work required by law for each mining claim listed prior to filing this waiver and understand that by filing this form; an affidavit of assessment work must be recorded by the December 30th following the filing of this waiver.
4. The undersigned understand that if the assessment work obligation has not yet come due under 30 U.S.C. 28 (for those claims in their first assessment year only); a notice of intent to hold reciting this condition must be recorded by the December 30th following the filing of this waiver.
5. The undersigned understand that mill and tunnel sites may also be listed upon this waiver and be waived from payment of the maintenance fee; and that a notice of intent to hold for these sites is required to be recorded by the December 30th immediately following the filing of this waiver.
6. The undersigned understand and acknowledge that pursuant to 43 U.S.C. 1212 and 18 U.S.C. 1001; the filing or recording of a false, fictitious, or fraudulent document with the Bureau of Land Management may result in a fine of up to $250,000, a prison term not to exceed five years, or both.
7. The mining claims, mill or tunnel sites for which this waiver from payment of the maintenance fees is requested are:

	CLAIM OR SITE NAME	BLM RECORDATION SERIAL NUMBER
1.	Big Gold Find #3 Maint Fee pd	AMC 369708 K
2.	Blackbeard Maint Fee pd	AMC 395766 K
3.	Scorpion Sting Maint Fee pd	AMC 395768 K
4.	Way Out #1 Maint Fee Pd	AMC 395769 K
5.	Gold Placers OK	AMC 394565 L
6.	Gold Plateau OK	AMC 394566
7.		
8.		
9.		
10.		

Eric's washington

The owner(s) (claimants) of the above mining claims and sites are:

Monty McCoy
(Owner's Name - Please Print)

Monty McCoy
(Owner's Signature)

6665 Blackhawk Lane
(Street or P.O. Box)

Foresthill CA 95631
(City) (State) (Zip Code)

(Owner's Name - Please Print)

(Owner's Signature)

(Street or P.O. Box)

(City) (State) (Zip Code)

(Owner's Name - Please Print)

(Owner's Signature)

(Street or P.O. Box)

(City) (State) (Zip Code)

RECEIVED
BLM AZ STATE OFFICE
2009 SEP -1 A 8:56
PHOENIX, ARIZONA

(Continued on page 2)

ENTERED
SEP 28 2009
DJJ

6/8C

(Owner's Name - Please Print)	(Owner's Signature)		
(Street or P.O. Box)	(City)	(State)	(Zip Code)
(Owner's Name - Please Print)	(Owner's Signature)		
(Street or P.O. Box)	(City)	(State)	(Zip Code)
(Owner's Name - Please Print)	(Owner's Signature)		
(Street or P.O. Box)	(City)	(State)	(Zip Code)
(Owner's Name - Please Print)	(Owner's Signature)		
(Street or P.O. Box)	(City)	(State)	(Zip Code)

INSTRUCTIONS

1. This certification is made under the provisions of § 1744 of Title 43 and § 28-28k of Title 30 of the United States Code; and the regulations thereunder (43 CFR Part 3830).
2. The claimant(s) **must** fill in the dates in paragraph 1 for the beginning and ending of the assessment year for which this waiver is sought.
3. The claimant(s) **must** fill in the date in paragraph 2 for the beginning of the assessment year for which this waiver is sought.
4. All claim and site names and Bureau of Land Management (BLM) serial numbers **must** be listed for the mining claims, mill sites, and tunnel sites for which the waiver is sought.
5. All owners of the mining claims, mill sites, and tunnel sites and their addresses **must** be given.
6. This waiver form **must** be signed by all the claimants or their designated agent, in original form. If an agent is designated, a notarized designation of agent, signed by all of the claimants with proper address given, **must** be submitted with this waiver.
7. This form **must** be filed no later than September 1st for the upcoming assessment year in the BLM State Office where the mining claims or sites are recorded, or the waiver cannot be granted by the BLM. (Example: to obtain a waiver for the assessment year 2000, which begins at noon on September 1, 1999, you **must** qualify for and file for a waiver no later than September 1, 1999, in the proper BLM State Office).
8. For all mining claims which require assessment work, you **must** record an affidavit of labor on or before the December 30th immediately following the filing of this waiver. For all other mining claims or sites waived, you must record a notice of intent to hold on or before the December 30th immediately following the filing of this waiver.
9. Mill and tunnel sites may also be listed upon this waiver and be waived from payment of the maintenance fee. A notice of intent to hold for these sites is required to be filed by the December 30th following the filing of this waiver.

NOTICE/BURDEN HOURS STATEMENT

The Privacy Act of 1974, *as amended,* and the regulation in 43 CFR 2.48(d) provide that you be furnished the following information in connection with the information required by this certification of waiver from rental fees.

AUTHORITY: 30 U.S.C. 28-28k; 43 U.S.C. 1201, 1457, 1740, and 1744; and 43 CFR 3830.

PRINCIPLE PURPOSE: This information is to be used to verify that the owner(s) (claimants) of a mining claim has complied with 30 U.S.C. 28f and is entitled to perform assessment work in lieu of paying the maintenance fee for the mining claims listed on this form.

ROUTINE USE: (1) Adjudication of the claimant(s) certification of waiver from paying the maintenance fee otherwise required by 30 U.S.C. 28f. (2) Disclosure may be made to appropriate Federal agencies when location is made within the agency's geographic area of responsibility. (3) Information from the record and/or the record will be transferred to the appropriate Federal, State, or local agency, or a member of the public in response to a specific request for pertinent information. (4) Information may also be provided to the Department of Justice or in a proceeding before a court or adjudicative body; or to Federal, State, local or foreign agencies when needed for enforcement of civil or criminal codes or applicable regulations concerning title rights upon the public land.

EFFECT OF NOT PROVIDING INFORMATION: Disclosure of this information is required by 30 U.S.C. 28f and 43 CFR Part 3830 for those qualified claimants wishing to take the small miner waiver allowed. Failure to supply the information required in this form to support the claimants certification of waiver from payment of the otherwise required maintenance fees will result in the waiver being disallowed and the mining claims subject to forfeiture by BLM under 30 U.S.C. 28i.

The Paperwork Reduction Act of 1995 requires us to inform you that:

This information is being collected to allow the BLM to determine if you qualify for a waiver from the payment of $100 per mining claim or site maintenance fee established in 30 U.S.C. 28f and the implementing regulations at 43 CFR 3830. A response to this request is required in accordance with the statute to obtain your benefit.

BLM would like you to know that you do not have to respond to this, or any other, Federal agency-sponsored information collection unless it displays a currently valid OMB control number.

Public reporting burden for this form is estimated to average 20 minutes (.33 hours) per response, including time to review instructions, gathering and maintaining data, and completing and reviewing the form. Direct comments regarding this burden estimate, or any other aspect of this form, to the U.S. Department of the Interior, Bureau of Land Management, (1004-0114) Bureau Information Collection Clearance Officer (WO-630), Mail Stop 401 LS, 1849 C St., N.W., Washington, D.C. 20240.

FOR OFFICIAL USE ONLY

RECEIVED
BLM AZ STATE OFFICE
2009 SEP -1 A 8:56
PHOENIX, ARIZONA

Monty McCoy
6665 Blackhawk Ln
Foresthill, CA 95631

SACRAMENTO CA 957
28 AUG 2009 PM 6 T

RECEIVED
BLM AZ STATE OFFICE
2009 AUG 31 P 2:34
PHOENIX, ARIZONA

United States Department of the Interior
Bureau of Land Management
Arizona State Office
One North Central Avenue, Suite 800
Phoenix, AZ 85004-4427

#85004+4427

Monty McCoy
6665 Blackhawk Ln
Foresthill, CA 95631

SACRAMENTO CA 957
28 AUG 2009 PM 6 T

RECEIVED
BLM AZ STATE OFFICE
2009 AUG 31 P 2:34
PHOENIX, ARIZONA

United States Department of the Interior
Bureau of Land Management
Arizona State Office
One North Central Avenue, Suite 800
Phoenix, AZ 85004-4427

85004+4427

When Recorded Return Document to:

Monty McCoy
6665 Blackhawk Lane
Foresthill, CA 95631

☒ Check here is this is a change of address.

Telephone: (530) 632-0284

E-mail address: montymccoy@digis.net

RECEIVED
BLM AZ STATE OFFICE
2009 SEP -1 A 8:56
PHOENIX, ARIZONA

BLM Date Stamp

AFFIDAVIT OF PERFORMANCE OF ANNUAL WORK

1. State of Arizona, County of Yavapai ss:
2. I (Name) Monty McCoy
3. Reside at (Address) 6665 Blackhawk Ln.

City Foresthill County Placer

State CA Zip 95631 being duly sworn, depose and say that I am a citizen of the United States, more than eighteen years of age, and that all of the facts set forth in this affidavit, subject to the provisions and penalties of 18 U.S.C. 1001 pertaining to the filing of false, fictitious, or fraudulent statements with the United States, are true and correct according to the best of my knowledge, information and belief.

4. Owner's name and address (If not shown in Items 1-3 above). Same as above

5. That I am personally acquainted with the mining claim(s). The work and improvements were made by and at the expense of the owner(s) of said claim(s). Said contiguous group of claims, listed on this document, are situated in the _____ (optional) Mining District; Yavapai County, Arizona.

Line No.	AMC NUMBER	CLAIM/SITE NAME	COUNTY RECORDER DATA (If available)	TWP	RNG	SEC
1	395766	Blackbeard	unknown	10N	8W	NE13
2						
3						
4						
5						
6						

This serves as a Notice of Intent to Hold Mining Claim for next year- 2010.

Form: MCF108
Revised June 2005

ENTERED
SEP 28 2009
DJJ

BLM
Date
Stamp

2009 SEP -1 A 8:46

RECEIVED
BLM AZ STATE OFFICE

7						
8						
9						
10						

6. That between the dates starting at 12 o'clock noon on September 1, 20 08 and ending at 12 o'clock noon on September 1, 20 09 at least $ 500 dollars worth of work and improvements were done and performed upon said claim(s) or upon one or more of a contiguous group of claims for the benefit of all, wholly or partly outside of a contiguous group of claims for the benefit of all, not including the location work.

7. That the following persons were employed to perform the work and improvements described herein: Chuck Gettle, Gary Stout

8. That the work and improvements performed were: metal detecting, using a dry washer, a re-circulating sluice box, and a spiral wheel extractor.

9. Dated: 8/24/09 Signature: Monty McCoy

SUBSCRIBED AND SWORN TO before me, a Notary Public, this 24 day of Aug 20 09

By: Monty Mc Coy

Notary Public Diana-Lynn Mc Collam

My Commission Expires Oct. 30, 2012

DIANA-LYNN MC COLLAM
Commission # 1820779
Notary Public - California
Placer County
My Comm. Expires Oct 30, 2012

Bureau of Land Management
Arizona State Office
www.az.blm.gov

No. of Claims: 1 x $5 = 10
Check No.: 7238 Init. SC
Receipt No.: 1996084
For BLM Use Only

Form: MCF108
Revised June 2005
Page 2 of 2

This form is available from the **Arizona Department of Mines & Mineral Resources** and may be reproduced.

When Recorded Return Document to:
Monty McCoy
6665 Blackhawk Ln
Foresthill, CA 95631

☒ Check here is this is a change of address.
Telephone: (530) 632-0284
E-mail address: montymccoy@digis.net

RECEIVED
BLM AZ STATE OFFICE
2009 SEP -1 A 8:56
BLM PHOENIX AZ

AFFIDAVIT OF PERFORMANCE OF ANNUAL WORK

BLM Date Stamp

1. State of Arizona, County of Gila ss:
2. I (Name) Monty McCoy
3. Reside at (Address) 6665 Blackhawk Lane
City Foresthill County Placer
State CA Zip 95631 being duly sworn, depose and say that I am a citizen of the United States, more than eighteen years of age, and that all of the facts set forth in this affidavit, subject to the provisions and penalties of 18 U.S.C. 1001 pertaining to the filing of false, fictitious, or fraudulent statements with the United States, are true and correct according to the best of my knowledge, information and belief.
4. Owner's name and address (If not shown in Items 1-3 above). Same as above

5. That I am personally acquainted with the mining claim(s). The work and improvements were made by and at the expense of the owner(s) of said claim(s). Said contiguous group of claims, listed on this document, are situated in the _____ (optional) Mining District; Gila County, Arizona.

Line No.	AMC NUMBER	CLAIM/SITE NAME	COUNTY RECORDER DATA (If available)	TWP	RNG	SEC
1	369708	Big Gold find #3		10N	9E	N½NW¼ 23
2	395769	Way Out #1	unknown	10N	9E	SE 9
3						
4						
5						
6						

AFFIDAVIT OF PERFORMANCE OF ANNUAL WORK – page 2

BLM
Date
Stamp

RECEIVED
BLM AZ STATE OFFICE
2009-SEP -1 A 8:56
PHOENIX, ARIZONA

7						
8						
9						
10						

6. That between the dates starting at 12 o'clock noon on September 1, 2008 and ending at 12 o'clock noon on September 1, 20 09 at least $ 500 dollars worth of work and improvements were done and performed upon said claim(s) or upon one or more of a contiguous group of claims for the benefit of all, wholly or partly outside of a contiguous group of claims for the benefit of all, not including the location work.

7. That the following persons were employed to perform the work and improvements described herein: Monty McCoy, Paul Motley.

8. That the work and improvements performed were: Metal detected, used a dry-washer, a re-circulating sluicebox, and a Spiral wheel.

9. Dated: 8/24/09 Signature: Monty McCoy

SUBSCRIBED AND SWORN TO before me, a Notary Public, this 24 day of Aug. 20 09

By: Monty Mc Coy

Notary Public Diana-Lynn Mc Collam

My Commission Expires Oct. 30, 2012

DIANA-LYNN MC COLLAM
Commission # 1820779
Notary Public - California
Placer County
My Comm. Expires Oct 30, 2012

No. of Claims: 2 x $10 = 20
Check No.: 7238 Init. SC
Receipt No.: 1556084
For BLM Use Only

Bureau of Land Management
Arizona State Office
www.az.blm.gov

This serves as a Notice of Intent to Hold Mining Claim Next Year-2010.

Form: MCF108
Revised June 2005
Page 2 of 2

This form is available from the **Arizona Department of Mines & Mineral Resources** and may be reproduced.

When Recorded Return Document to:

Monty McCoy
6665 Blackhawk Ln
Foresthill, CA 95631

☒ Check here is this is a change of address.

Telephone: (530) 632-0284

E-mail address: montymccoy@digis.net

AFFIDAVIT OF PERFORMANCE OF ANNUAL WORK

BLM Date Stamp

RECEIVED
BLM AZ STATE OFFICE
2009 SEP -1 A 8:56
PHOENIX, ARIZONA

1. State of Arizona, County of Maricopa ss:
2. I (Name) Monty McCoy
3. Reside at (Address) 6665 Blackhawk Lane
City Foresthill County Placer
State CA Zip 95631 being duly sworn, depose and say that I am a citizen of the United States, more than eighteen years of age, and that all of the facts set forth in this affidavit, subject to the provisions and penalties of 18 U.S.C. 1001 pertaining to the filing of false, fictitious, or fraudulent statements with the United States, are true and correct according to the best of my knowledge, information and belief.
4. Owner's name and address (If not shown in Items 1-3 above). Same as above

5. That I am personally acquainted with the mining claim(s). The work and improvements were made by and at the expense of the owner(s) of said claim(s). Said contiguous group of claims, listed on this document, are situated in the _____ (optional) Mining District; Maricopa County, Arizona.

Line No.	AMC NUMBER	CLAIM/SITE NAME	COUNTY RECORDER DATA (If available)	TWP	RNG	SEC
1	394566	Gold Plateau	2009-0656316	4N	7W	NW12
2	394565	Gold Placer	2009-0656316	4N	7W	NW11
3	395768	Scorpion Sting	unknown	6N	8W	NE24
4						
5						
6						

This serves as a notice of an intent to hold Mining Claim for next year - 2010.

Form: MCF108
Revised June 2005
Page 1 of 2

ENTERED
SEP 28 2009

AFFIDAVIT OF PERFORMANCE OF ANNUAL WORK – page 2

BLM
Date
Stamp

RECEIVED
BLM AZ STATE OFFICE
2009 SEP -1 A 8:56
PHOENIX, ARIZONA

7						
8						
9						
10						

6. That between the dates starting at 12 o'clock noon on September 1, 20 08 and ending at 12 o'clock noon on September 1, 20 09 at least $ 800 dollars worth of work and improvements were done and performed upon said claim(s) or upon one or more of a contiguous group of claims for the benefit of all, wholly or partly outside of a contiguous group of claims for the benefit of all, not including the location work.

7. That the following persons were employed to perform the work and improvements described herein: Chuck and Angee Gettle, Mike Magoon, Ken Nielsen

8. That the work and improvements performed were: Metal detecting, dry washing, re-circulating Sluicebox, & using a spiral wheel concentrator.

9. Dated: 8/24/09 Signature: Monty McCoy

SUBSCRIBED AND SWORN TO before me, a Notary Public, this 24 day of Aug 2009

By: Monty McCoy

Notary Public Diana-Lynn McCollam

My Commission Expires Oct. 30, 2012

DIANA-LYNN MC COLLAM
Commission # 1820779
Notary Public - California
Placer County
My Comm. Expires Oct 30, 2012

Bureau of Land Management
Arizona State Office
www.az.blm.gov

No. of Claims: 3 x $5 = $30
Check No.: 7238 Init. SC
Receipt No.: 1996084
For BLM Use Only

Form: MCF108
Revised June 2005

This form is available from the **Arizona Department of Mines & Mineral Resources** and may be reproduced.

United States Department of the Interior
Bureau of Land Management
BUSINESS & SUPPORT SVCS DIV
ONE N CENTRAL AVE SUITE 800
PHOENIX, AZ 85004 -4427
Phone: (602) 417-9200

Receipt

No: 1996084

Transaction #: 2060394
Date of Transaction: 09/03/2009

CUSTOMER:	MONTEY M MCCOY 6665 BLACKHAWK LN FORESTHILL,CA 95631-9355 US

LINE #	QTY	DESCRIPTION	REMARKS	UNIT PRICE	TOTAL
1	1.00	LOCATABLE MINERALS / MINING CLAIMS-NOT NEW-UNADJUD,ONE AUTH NO. ONLY / MINING CLAIM MONEY RECEIVED **CASES:** AMC369708/$60.00	POL & WAIVER (6)	- n/a -	60.00
				TOTAL:	**$60.00**

PAYMENT INFORMATION				
1	AMOUNT:	60.00	POSTMARKED:	08/28/2009
	TYPE:	CHECK	RECEIVED:	09/01/2009
	CHECK NO:	7238		
	NAME:	MCCOY, MONTEY M 6665 BLACKHAWK LN FORESTHILL CA 95631-9355 US		

REMARKS

This receipt was generated by the automated BLM Collections and Billing System and is a paper representation of a portion of the official electronic record contained therein.

AMC 369706

United States Department of the Interior
Bureau of Land Management
BUSINESS & SUPPORT SVCS DIV
ONE N CENTRAL AVE SUITE 800
PHOENIX, AZ 85004 -4427
Phone: (602) 417-9200

Receipt No: 1781822

Transaction #: 1839723
Date of Transaction: 09/08/2008

CUSTOMER:	DENNIS SANTOMAURO 1752 MICHIGAN AVE EVANSDALE,IA 50707

LINE #	QTY	DESCRIPTION	REMARKS	UNIT PRICE	TOTAL
1	1.00	LOCATABLE MINERALS / MINING CLAIMS-NOT NEW-UNADJUD,ONE AUTH NO. ONLY / MINING CLAIM MONEY RECEIVED (455) **CASES:** AMC369708/$125.00	MAINT 2009/1	- n/a -	125.00
				TOTAL:	**$125.00**

PAYMENT INFORMATION

NOTE: Items will appear on credit card statement as "Bureau of Land Mgmt CO".

1	AMOUNT:	$125.00	POSTMARKED:	N/A
	TYPE:	CREDIT CARD	RECEIVED:	09/08/2008
	NAME:	SANTOMAURO, DENNIS 1752 MICHIGAN AVE EVANSDALE IA 50707		
	CARD NO:	XXXXXXXXXXXX6860	AUTH CODE:	306496
	NAME ON CARD:	DENNIS SANTOMAURO		
	EXPIRES:	02/28/2009		
	SIGNATURE:	4238 1600 08226860		

12/10

REMARKS

This receipt was generated by the automated BLM Collections and Billing System and is a paper representation of a portion of the official electronic record contained therein.

5/13/09 Do refund $125

Gave to Tina 5/20/09

SENDER: *COMPLETE THIS SECTION*

- Complete items 1, 2, and 3. Also complete item 4 if Restricted Delivery is desired.
- Print your name and address on the reverse so that we can return the card to you.
- Attach this card to the back of the mailpiece, or on the front if space permits.

1. Article Addressed to:

Nancy J. Detert
19744 Beach Blvd #41
Huntington Beach, California 92648
(AZ-933) TS AMC 369706

COMPLETE THIS SECTION ON DELIVERY

A. Signature
X S. Bray ☐ Agent ☐ Addressee

B. Received by *(Printed Name)* S. BRAY
C. Date of Delivery 2-12-09

D. Is delivery address different from item 1? ☐ Yes
If YES, enter delivery address below: ☐ No

3. Service Type
☐ Certified Mail ☐ Express Mail
☐ Registered ☐ Return Receipt for Merchandise
☐ Insured Mail ☐ C.O.D.

4. Restricted Delivery? *(Extra Fee)* ☐ Yes

2. Article Number *(Transfer from service label)* 7007 3020 0000 8493 4939

PS Form 3811, February 2004 Domestic Return Receipt 102595-02-M-1540

UNITED STATES POSTAL SERVICE



First-Class Mail
Postage & Fees Paid
USPS
Permit No. G-10

• Sender: Please print your name, address, and ZIP+4 in this box •

RECEIVED
BLM AZ STATE OFFICE
2009 FEB 17 A 10:03
PHOENIX, ARIZONA

Bureau of Land Management
Arizona State Office
One North Central Avenue, Ste 800
Phoenix, AZ 85004-4427

OFFICIAL COPIES: /Case File/ /SD Read/ /Division/ /Author/

A. Burda 2/2/09

FEB 0 4 2009

In Reply Refer To:
3800 (AZ-933) TS
AMC 369706

CERTIFIED MAIL - RETURN RECEIPT REQUESTED

NOTICE

Dennis Santomauro	:	AMC369708
1752 Michigan Avenue	:	Big Gold Find #3
Evansdale, Iowa 50707	:	
CM-RRR #7007 3020 0000 8493 3901		
Nancy J. Detert	:	
19744 Beach Blvd #416	:	
Huntington Beach, California 92648	:	
CM-RRR #7007 3020 0000 8493 4939		

Request for Disposition of Multiple Payment

According to our records, the 2009 maintenance fee payment for the mining claim(s) listed above was/were paid by the two parties listed above. Bureau of Land Management (BLM) cannot retain multiple maintenance fee payments for a mining claim.

We require written notification regarding the disposition of your payment. We can keep your payment for the 2009 assessment year, refund your payment, or apply it to the next assessment year (2010 maintenance fee that is due on or before September 1, 2009).

Please respond within 30 days of your receipt of this notice, addressing your own payment only. If we do not receive a response from either party within those 30 days, the payment received first will be kept and the other refunded. If only one request is received, that request will be honored. If we receive conflicting requests from both parties, the following priority will be applied: If only one party is listed in BLM records as a claim owner, their request will be honored. If both or neither parties are listed as claim owners, priority will be given to the payment received first. The case file will be noted that both payments were timely received.

If additional information is required, please contact Tony Smith at 602-417-9355. Please include your AMC serial numbers on all correspondence.

Sincerely,

/S/ Alvin Burch

Alvin L. Burch
Group Administrator
Renewable and Mineral Resources

TSmith:djj:1/30/09

Date: 1/30/2009

ROUTING AND TRANSMITTAL SLIP

TO: *(Name, office symbol, room number, building, Agency/Post)*	Initials	Date
1. Tony Smith (AZ-933)	TS	1/30/09
2. Amy Bunda (AZ-933)	AB	2/2/09
3. Al Burch (AZ-932)	A. Burch	2/4/09
4. Dana Jones (AZ-932)		
5.		
6.		
7.		
8.		
9.		

	Action		File		Note and Return
	Approval		For Clearance		Per Conversation
	As Requested		For Correction		Prepare Reply
	Circulate		For Your Information		See Me
	Comment		Investigate	**X**	**Signature**
	Coordination		Justify	**X**	Surname

REMARKS:

DO NOT use this form as a RECORD of approvals, concurrences, disposal, clearances, and similar actions.

From: *(Name, org. symbol, Agency/Post)*	Room No.
Tony Smith Land Law Examiner, (AZ-933)	Phone No. 602-417-9355

OPTIONAL FORM 41 (REV. 7/76)
Prescribed by GSA
FPMR (41 CFR) 101-11.206

PLACE STICKER AT TOP OF ENVELOPE TO THE RIGHT OF THE RETURN ADDRESS. FOLD AT DOTTED LINE

SENDER: *COMPLETE THIS SECTION*

- Complete items 1, 2, and 3. Also complete item 4 if Restricted Delivery is desired.
- Print your name and address on the reverse so that we can return the card to you.
- Attach this card to the back of the mailpiece, or on the front if space permits.

1. Article Addressed to:

Eric Washington
Box 1782
Cortaro, AZ 85652
(AZ-933) TS AMC 369706

COMPLETE THIS SECTION ON DELIVERY

A. Signature
X ☐ Agent ☐ Addressee

B. Received by *(Printed Name)* | C. Date of Delivery

D. Is delivery address different from item 1? ☐ Yes
If YES, enter delivery address below: ☐ No

3. Service Type
☐ Certified Mail ☐ Express Mail
☐ Registered ☐ Return Receipt for Merchandise
☐ Insured Mail ☐ C.O.D.

4. Restricted Delivery? *(Extra Fee)* ☐ Yes

2. Article Number 0000 8493 3918

n Receipt 102595-02-M-1540

NIXIE 850 5E 1 40 02/04/09
RETURN TO SENDER
UNKNOWN REASON
UNABLE TO FORWARD
BC: 85004442700 *1679-04670-04-1S

85004442700 BC: 85258 RTS Bulk

31
12-1
1-12

Eric Washington
Box 1782
Cortaro, AZ 85652
(AZ-933) TS AMC 369706

RECEIVED
BLM AZ STATE OFFICE
2009 FEB -5 P 2:46
PHOENIX, ARIZONA

OFFICIAL BUSINESS
PENALTY FOR PRIVATE USE, $300

UNITED STATES
DEPARTMENT OF THE INTERIOR
Bureau of Land Management
Arizona State Office
One N. Central Avenue, Suite 800
Phoenix AZ 85004-4427

AN EQUAL OP

CERTIFIED MAIL™

7007 3020 0000 8493 3918

U.S. OFFICIAL MAIL
PENALTY FOR
PRIVATE USE $300

UNITED STATES POSTAGE
PITNEY BOWES
02 1A
$ 05.32
0004205804 JAN 15 2009
MAILED FROM ZIP CODE 85004

United States Department of the Interior

BUREAU OF LAND MANAGEMENT
Arizona State Office
One North Central Avenue, Suite 800
Phoenix, Arizona 85004-4427
www.blm.gov/az/

January 15, 2009

In Reply Refer To:
3800 (AZ-933) TS
AMC 369706

CERTIFIED MAIL - RETURN RECEIPT REQUESTED

NOTICE

Dennis Santomauro 1752 Michigan Avenue Evansdale, Iowa 50707 CM-RRR #7007 3020 0000 8493 3901	: : :	AMC369708 Big Gold Find #3
Eric Washington Box 1782 Cortaro, AZ 85652 CM-RRR #7007 3020 0000 8493 3918	: : :	

Request for Disposition of Multiple Payment

According to our records, the 2009 maintenance fee payment for the mining claim(s) listed above was/were paid by the two parties listed above. BLM cannot retain multiple maintenance fee payments for a mining claim.

We require written notification regarding the disposition of your payment. We can keep your payment for the 2009 assessment year, refund your payment, or apply it to the next assessment year (2010 maintenance fee that is due on or before September 1, 2009).

Please respond within 30 days of your receipt of this notice, addressing your own payment only. If we do not receive a response from either party within those 30 days, the payment received first will be kept and the other refunded. If only one request is received, that request will be honored. If we receive conflicting requests from both parties, the following priority will be applied: If only one party is listed in BLM records as a claim owner, their request will be honored. If both or neither parties are listed as claim owners, priority will be given to the payment received first. The case file will be noted that both payments were timely received.

If additional information is required, please contact Tony Smith at 602-417-9355. Please include your AMC serial numbers on all correspondence.

Sincerely,

Alvin L. Burch
Group Administrator
Renewable and Mineral Resources

OFFICIAL COPIES: /Case File/ /SD Read/ /Division/ /Author/

In Reply Refer To:
3800 (AZ-933) TS
AMC 369706

CERTIFIED MAIL - RETURN RECEIPT REQUESTED

NOTICE

Dennis Santomauro	:	AMC369708
1752 Michigan Avenue	:	Big Gold Find #3
Evansdale, Iowa 50707	:	
CM-RRR #7007 3020 0000 8493 3901		
Nancy J. Detert	:	
19744 Beach Blvd #416	:	
Huntington Beach, California 92648	:	
CM-RRR #7007 3020 0000 8493 4939		

Request for Disposition of Multiple Payment

According to our records, the 2009 maintenance fee payment for the mining claim(s) listed above was/were paid by the two parties listed above. BLM cannot retain multiple maintenance fee payments for a mining claim.

We require written notification regarding the disposition of your payment. We can keep your payment for the 2009 assessment year, refund your payment, or apply it to the next assessment year (2010 maintenance fee that is due on or before September 1, 2009).

Please respond within 30 days of your receipt of this notice, addressing your own payment only. If we do not receive a response from either party within those 30 days, the payment received first will be kept and the other refunded. If only one request is received, that request will be honored. If we receive conflicting requests from both parties, the following priority will be applied: If only one party is listed in BLM records as a claim owner, their request will be honored. If both or neither parties are listed as claim owners, priority will be given to the payment received first. The case file will be noted that both payments were timely received.

If additional information is required, please contact Tony Smith at 602-417-9355. Please include your AMC serial numbers on all correspondence.

Sincerely,

Alvin L. Burch
Group Administrator
Renewable and Mineral Resources

TSmith:

OFFICIAL COPIES: /Case File/ /SD Read/ /Division/ /Author/

Gone to dy 1/26

In Reply Refer To:
3800 (AZ-933) TS
AMC 369706

CERTIFIED MAIL - RETURN RECEIPT REQUESTED

Dennis Santomauro

NOTICE

Nancy J. Detert	:	AMC369708
19744 Beach Blvd #416	:	Big Gold Find #3
Huntington Beach, California 92648	:	

Request for Disposition of Multiple Payment

According to our records, the 2009 maintenance fee payment for the mining claim(s) listed above was/were paid by the two parties listed above. BLM cannot retain multiple maintenance fee payments for a mining claim.

We require written notification regarding the disposition of your payment. We can keep your payment for the 2009 assessment year, refund your payment, or apply it to the next assessment year (2010 maintenance fee that is due on or before September 1, 2009).

Please respond within 30 days of your receipt of this notice, addressing your own payment only. If we do not receive a response from either party within those 30 days, the payment received first will be kept and the other refunded. If only one request is received, that request will be honored. If we receive conflicting requests from both parties, the following priority will be applied: If only one party is listed in BLM records as a claim owner, their request will be honored. If both or neither parties are listed as claim owners, priority will be given to the payment received first. The case file will be noted that both payments were timely received.

If additional information is required, please contact Tony Smith at 602-417-9355. Please include your AMC serial numbers on all correspondence.

Sincerely,

Alvin L. Burch
Group Administrator
Renewable and Mineral Resources

TSmith:

United States Department of the Interior
Bureau of Land Management
BUSINESS & SUPPORT SVCS DIV
ONE N CENTRAL AVE SUITE 800
PHOENIX, AZ 85004 -4427
Phone: (602) 417-9200

Receipt

No: 1760447

Transaction #: 1817952
Date of Transaction: 08/13/2008

CUSTOMER:	NANCY J DETERT 19744 BEACH BLVD # 416 HUNTINGTON BEACH,CA 92648 US

LINE #	QTY	DESCRIPTION	REMARKS	UNIT PRICE	TOTAL
1	1.00	LOCATABLE MINERALS / MINING CLAIMS-NOT NEW-UNADJUD,ONE AUTH NO. ONLY / MINING CLAIM MONEY RECEIVED **CASES:** AMC369708/$375.00	MAINT 2009	- n/a -	375.00
				TOTAL:	**$375.00**

PAYMENT INFORMATION				
1	AMOUNT:	375.00	POSTMARKED:	08/11/2008
	TYPE:	CHECK	RECEIVED:	08/13/2008
	CHECK NO:	1726		
	NAME:	DETERT, NANCY J 19744 BEACH BLVD # 416 HUNTINGTON BEACH CA 92648 US		

REMARKS

This receipt was generated by the automated BLM Collections and Billing System and is a paper representation of a portion of the official electronic record contained therein.

SENDER: *COMPLETE THIS SECTION*

- Complete items 1, 2, and 3. Also complete item 4 if Restricted Delivery is desired.
- Print your name and address on the reverse so that we can return the card to you.
- Attach this card to the back of the mailpiece, or on the front if space permits.

1. Article Addressed to:

Dennis Santomauro
1752 Michigan Avenue
Evansdale, Iowa 50707
(AZ-933) TS AMC 369706

COMPLETE THIS SECTION ON DELIVERY

A. Signature
X Mary Clemens ☐ Agent ☐ Addressee

B. Received by *(Printed Name)* C. Date of Delivery

D. Is delivery address different from item 1? ☐ Yes
If YES, enter delivery address below: ☐ No

RECEIVED
2009 JAN 26 P 1:00
BLM AZ STATE OFFICE
PHOENIX, ARIZONA

EVANSDALE IA JAN 22 2009 USPS

3. Service Type
☐ Certified Mail ☐ Express Mail
☐ Registered ☐ Return Receipt for Merchandise
☐ Insured Mail ☐ C.O.D.

4. Restricted Delivery? *(Extra Fee)* ☐ Yes

2. Article Number
(Transfer from service label) 7007 3020 0000 8493 3901

PS Form 3811, February 2004 Domestic Return Receipt 102595-02-M-1540

UNITED STATES POSTAL SERVICE



First-Class Mail
Postage & Fees Paid
USPS
Permit No. G-10

• Sender: Please print your name, address, and ZIP+4 in this box •

Bureau of Land Management
Arizona State Office
One North Central Avenue, Ste 800
Phoenix, AZ 85004-4427

OFFICIAL COPIES: /Case File/ /SD Read/ /Division/ /Author/ AMC 369706

C. Bunda 1/7/09

JAN 15 2009

2/6/08

In Reply Refer To:
3800 (AZ-933) TS
AMC 369706

41841

CERTIFIED MAIL - RETURN RECEIPT REQUESTED

NOTICE

Dennis Santomauro 1752 Michigan Avenue Evansdale, Iowa 50707 CM-RRR #7007 3020 0000 8493 3901	: : :	AMC369708 Big Gold Find #3
Eric Washington Box 1782 Cortaro, AZ 85652 CM-RRR #7007 3020 0000 8493 3918	: : :	Send another ltr. to Nancy Detert - pd 8/13/08

10

Request for Disposition of Multiple Payment

According to our records, the 2009 maintenance fee payment for the mining claim(s) listed above was/were paid by the two parties listed above. BLM cannot retain multiple maintenance fee payments for a mining claim.

We require written notification regarding the disposition of your payment. We can keep your payment for the 2009 assessment year, refund your payment, or apply it to the next assessment year (2010 maintenance fee that is due on or before September 1, 2009).

Please respond within 30 days of your receipt of this notice, addressing your own payment only. If we do not receive a response from either party within those 30 days, the payment received first will be kept and the other refunded. If only one request is received, that request will be honored. If we receive conflicting requests from both parties, the following priority will be applied: If only one party is listed in BLM records as a claim owner, their request will be honored. If both or neither parties are listed as claim owners, priority will be given to the payment received first. The case file will be noted that both payments were timely received.

Call Dennis Mon. 1/26
319-939-9400

If additional information is required, please contact Tony Smith at 602-417-9355. Please include your AMC serial numbers on all correspondence.

Sincerely,

/S/ Alvin Burch

Alvin L. Burch
Group Administrator
Renewable and Mineral Resources

TSmith:djj:1/2/09

AMC 369708

UNITED STATES
DEPARTMENT OF THE INTERIOR
BUREAU OF LAND MANAGEMENT

CREDIT CARD PAYMENT
FOR MINING CLAIM MAINTENANCE FEE

NAME Dennis Santomauro

ADDRESS 1752 Michigan Ave

CITY Evansdale STATE Ia ZIP 50707

PHONE # (319) 939-9400

[ ] THIS IS A CHANGE OF ADDRESS

AMC NUMBER	CLAIM/SITE NAME
369708	Big Gold Find #3

DATE STAMP

COUNT 1 $ 125 INITIALS CW

TELEPHONE SUBMISSION - ACCURACY OF THE ABOVE INFORMATION IS THE RESPONSIBILITY OF THE CLAIMANT/OWNER

FOR OFFICIAL USE ONLY

DATE INITIALS VERIFIED

RECEIVED
BLM AZ STATE OFFICE
2008 SEP -2 P 3:36

SEP 15 '08

#1781822

ENTERED INTO COMPUTER

Multi payment

176447 PB
8/13/08

No claims in this name

Eric Washington is owner

AMC 369706

MAINTENANCE FEE PAYMENT

Claimant Name: JeFFrey Margetta
Address: 348 Emden St.
City: Henderson State: NV Zip: 89015
Telephone: 702-566-4090
E-mail address: Qtrbouncer@Aol.com
Signature: Jeff Margetta

☐ Check here if this is a change of address.

BLM Date Stamp

RECEIVED
BLM AZ STATE OFFICE
2009 SEP -1 A 8:21
PHOENIX, ARIZONA

LINE NO.	AMC NUMBER	CLAIM/SITE NAME	COUNTY RECORDER DATA (If available)	TWP	RNG	SEC
1	369715	Yellow Bucket		6N	6W	29
2						
3						
4						
5						
6						
7						
8						
9						
10						

List additional claims on Form MCF114.

No. of Claims: 1 x $125 = [redacted]140 00
Check No: 2581 Init 140 SC
Receipt No.: 1996120
For BLM Use Only

Bureau of Land Management
Arizona State Office
www.az.blm.gov

Form: MCF112
Revised July 2005

This form is available from the Arizona Department of Mines and Mineral Resources and may be reproduced.

ENTERED
SEP 11 2009
DGJ

United States Department of the Interior
Bureau of Land Management
BUSINESS & SUPPORT SVCS DIV
ONE N CENTRAL AVE SUITE 800
PHOENIX, AZ 85004 -4427
Phone: (602) 417-9200

Receipt

No: 1996120

Transaction #: 2060431
Date of Transaction: 09/03/2009

CUSTOMER:	LEROY J MARGETTA 348 EMDEN ST HENDERSON,NV 89015-5675 US

LINE #	QTY	DESCRIPTION	REMARKS	UNIT PRICE	TOTAL
1	1.00	LOCATABLE MINERALS / MINING CLAIMS-NOT NEW-UNADJUD,ONE AUTH NO. ONLY / MINING CLAIM MONEY RECEIVED **CASES:** AMC369715/$140.00	MAINT (1) 2010	- n/a -	140.00
				TOTAL:	**$140.00**

PAYMENT INFORMATION				
1	AMOUNT:	140.00	POSTMARKED:	08/28/2009
	TYPE:	CHECK	RECEIVED:	09/01/2009
	CHECK NO:	2581		
	NAME:	MARGETTA, LEROY J 348 EMDEN ST HENDERSON NV 89015-5675 US		

REMARKS

This receipt was generated by the automated BLM Collections and Billing System and is a paper representation of a portion of the official electronic record contained therein.

Mr. Leroy Margetta
348 Emden St
Henderson, NV 89015

LAS VEGAS NV 890
28 AUG 2009 PM 3 T

RECEIVED
BLM AZ STATE OFFICE
2009 AUG 31 P 3:08
PHOENIX, ARIZONA

BLM
Business & Support SVCS DIV
One N Central Ave
Suite 800
Phoenix, AZ 85004-4427

85004-4427

AMC 370714
370040
369938
369706

Form 3830-2
(January 2004)

UNITED STATES DEPARTMENT OF THE INTERIOR
BUREAU OF LAND MANAGEMENT

MAINTENANCE FEE WAIVER CERTIFICATION

SEE INSTRUCTIONS ON REVERSE

FORM APPROVED
OMB NO. 1004-0114
Expires: December 31, 2006

1. This small miner waiver is filed for the assessment year beginning at noon on September 1, 2009 and ending at noon on September 1, 2010.
2. The undersigned and all related parties owned ten or fewer mining claims, mill, or tunnel sites located and maintained on Federal lands in the United States of America on September 1, 2009.
3. The undersigned have performed the assessment work **required by law** for each mining claim listed **prior to filing this waiver** and understand that by filing this form; an affidavit of assessment work **must** be recorded by the December 30th following the filing of this waiver.
4. The undersigned understand that if the assessment work obligation has not yet come due under 30 U.S.C. 28 (for those claims in their first assessment year only); a notice of intent to hold reciting this condition **must** be recorded by the December 30th following the filing of this waiver.
5. The undersigned understand that mill and tunnel sites may also be listed upon this waiver and be waived from payment of the maintenance fee; and that a notice of intent to hold for these sites is required to be recorded by the December 30th immediately following the filing of this waiver.
6. The undersigned understand and acknowledge that pursuant to 43 U.S.C. 1212 and 18 U.S.C. 1001; the filing or recording of a false, fictitious, or fraudulent document with the Bureau of Land Management may result in a fine of up to $250,000, a prison term not to exceed five years, or both.
7. The mining claims, mill or tunnel sites for which this waiver from payment of the maintenance fees is requested are:

CLAIM OR SITE NAME	BLM RECORDATION SERIAL NUMBER
1. GOLD RECORD	AMC 370783
2. ROCK ON	AMC 369954
3. OPEN BUCKET	AMC 369712
4. RANGER RUN	AMC 370616
5.	
6.	
7.	
8.	
9.	
10.	

RECEIVED
BLM AZ STATE OFFICE
PHOENIX, ARIZONA
2010 JUN 30 A 8:51

The owner(s) (claimants) of the above mining claims and sites are:

WILLIAM WIELGUS
(Owner's Name - Please Print)

William Wielgus
(Owner's Signature)

P.O. BOX 318
(Street or P.O. Box)

MORRISTON | FL | 32668
(City) (State) (Zip Code)

(Owner's Name - Please Print)

(Owner's Signature)

(Street or P.O. Box)

(City) (State) (Zip Code)

(Owner's Name - Please Print)

(Owner's Signature)

(Street or P.O. Box)

(City) (State) (Zip Code)

(Continued on page 2)

ENTERED

(Owner's Name - Please Print)	(Owner's Signature)		
(Street or P.O. Box)	(City)	(State)	(Zip Code)
(Owner's Name - Please Print)	(Owner's Signature)		
(Street or P.O. Box)	(City)	(State)	(Zip Code)
(Owner's Name - Please Print)	(Owner's Signature)		
(Street or P.O. Box)	(City)	(State)	(Zip Code)
(Owner's Name - Please Print)	(Owner's Signature)		
(Street or P.O. Box)	(City)	(State)	(Zip Code)

INSTRUCTIONS

1. This certification is made under the provisions of § 1744 of Title 43 and § 28-28k of Title 30 of the United States Code; and the regulations thereunder (43 CFR Part 3830).
2. The claimant(s) **must** fill in the dates in paragraph 1 for the beginning and ending of the assessment year for which this waiver is sought.
3. The claimant(s) **must** fill in the date in paragraph 2 for the beginning of the assessment year for which this waiver is sought.
4. All claim and site names and Bureau of Land Management (BLM) serial numbers **must** be listed for the mining claims, mill sites, and tunnel sites for which the waiver is sought.
5. All owners of the mining claims, mill sites, and tunnel sites and their addresses **must** be given.
6. This waiver form **must** be signed by all the claimants or their designated agent, in original form. If an agent is designated, a notarized designation of agent, signed by all of the claimants with proper address given, **must** be submitted with this waiver.
7. This form **must** be filed no later than September 1st for the upcoming assessment year in the BLM State Office where the mining claims or sites are recorded, or the waiver cannot be granted by the BLM. (Example: to obtain a waiver for the assessment year 2000, which begins at noon on September 1, 1999, you **must** qualify for and file for a waiver no later than September 1, 1999, in the proper BLM State Office).
8. For all mining claims which require assessment work, you **must** record an affidavit of labor on or before the December 30th immediately following the filing of this waiver. For all other mining claims or sites waived, you must record a notice of intent to hold on or before the December 30th immediately following the filing of this waiver.
9. Mill and tunnel sites may also be listed upon this waiver and be waived from payment of the maintenance fee. A notice of intent to hold for these sites is required to be filed by the December 30th following the filing of this waiver.

NOTICE/BURDEN HOURS STATEMENT

The Privacy Act of 1974, *as amended,* and the regulation in 43 CFR 2.48(d) provide that you be furnished the following information in connection with the information required by this certification of waiver from rental fees.

AUTHORITY: 30 U.S.C. 28-28k; 43 U.S.C. 1201, 1457, 1740, and 1744; and 43 CFR 3830.

PRINCIPLE PURPOSE: This information is to be used to verify that the owner(s) (claimants) of a mining claim has complied with 30 U.S.C. 28f and is entitled to perform assessment work in lieu of paying the maintenance fee for the mining claims listed on this form.

ROUTINE USE: (1)Adjudication of the claimant(s) certification of waiver from paying the maintenance fee otherwise required by 30 U.S.C. 28f. (2) Disclosure may be made to appropriate Federal agencies when location is made within the agency's geographic area of responsibility. (3) Information from the record and/or the record will be transferred to the appropriate Federal, State, or local agency, or a member of the public in response to a specific request for pertinent information. (4) Information may also be provided to the Department of Justice or in a proceeding before a court or adjudicative body; or to Federal, State, local or foreign agencies when needed for enforcement of civil or criminal codes or applicable regulations concerning title rights upon the public land.

EFFECT OF NOT PROVIDING INFORMATION: Disclosure of this information is required by 30 U.S.C. 28f and 43 CFR Part 3830 for those qualified claimants wishing to take the small miner waiver allowed. Failure to supply the information required in this form to support the claimants certification of waiver from payment of the otherwise required maintenance fees will result in the waiver being disallowed and the mining claims subject to forfeiture by BLM under 30 U.S.C. 28i.

The Paperwork Reduction Act of 1995 requires us to inform you that:

This information is being collected to allow the BLM to determine if you qualify for a waiver from the payment of $100 per mining claim or site maintenance fee established in 30 U.S.C. 28f and the implementing regulations at 43 CFR 3830. A response to this request is required in accordance with the statute to obtain your benefit.

BLM would like you to know that you do not have to respond to this, or any other, Federal agency-sponsored information collection unless it displays a currently valid OMB control number.

Public reporting burden for this form is estimated to average 8 minutes (0.133 hours) per response, including time to review instructions, gathering and maintaining data, and completing and reviewing the form. Direct comments regarding this burden estimate, or any other aspect of this form, to the U.S. Department of the Interior, Bureau of Land Management, (1004-0114) Bureau Information Collection Clearance Officer (WO-630), Mail Stop 401 LS, 1849 C St, N.W., Washington, D.C. 20240.

FOR OFFICIAL USE ONLY

When Recorded Return Document to:
WILLIAM WIELGUS
P.O. BOX 257
WICKENBURG, AZ
85358

☐ Check here is this is a change of address.

Telephone: _____

E-mail address: _____

AFFIDAVIT OF PERFORMANCE OF ANNUAL WORK

BLM Date Stamp

RECEIVED
BLM AZ STATE OFFICE
2009 JUN 30 A 8:51
PHOENIX, ARIZONA

1. State of Arizona, County of MARICOPA ss:

2. I (Name) WILLIAM WIELGUS

3. Reside at (Address) P.O. BOX 318

City MORRISTON County LEVY

State FL Zip 32668 being duly sworn, depose and say that I am a citizen of the United States, more than eighteen years of age, and that all of the facts set forth in this affidavit, subject to the provisions and penalties of 18 U.S.C. 1001 pertaining to the filing of false, fictitious, or fraudulent statements with the United States, are true and correct according to the best of my knowledge, information and belief.

4. Owner's name and address (If not shown in Items 1-3 above). _____

5. That I am personally acquainted with the mining claim(s). The work and improvements were made by and at the expense of the owner(s) of said claim(s). Said contiguous group of claims, listed on this document, are situated in the

_____ (optional) Mining District; MARICOPA County, Arizona.

Line No.	AMC NUMBER	CLAIM/SITE NAME	COUNTY RECORDER DATA (If available)	TWP	RNG	SEC
1	370783	GOLD RECORD	2006-0357025A	5N	6W	26
2	369954	ROCK ON	2006-0326697	6N	5W	19
3	369712	OPEN BUCKET	2006-0193442	6N	6W	32
4	370046	RANGER RUN	2006-0239211	6N	6W	27
5						
6						

ENTERED

AFFIDAVIT OF PERFORMANCE OF ANNUAL WORK – page 2

BLM
Date
Stamp

7						
8						
9						
10						

6. That between the dates starting at 12 o'clock noon on September 1, 20 08 and ending at 12 o'clock noon on September 1, 20 09 at least $ 650 dollars worth of work and improvements were done and performed upon said claim(s) or upon one or more of a contiguous group of claims for the benefit of all, wholly or partly outside of a contiguous group of claims for the benefit of all, not including the location work.

7. That the following persons were employed to perform the work and improvements described herein: MYSELF, WIFE, & SON

8. That the work and improvements performed were: REMOVING TRASH, GRADING ROADS, CUTTING BACK BRUSH

9. Dated: 6/12/09 Signature: William Wulz

SUBSCRIBED AND SWORN TO before me, a Notary Public, this 12 day of JUNE 2009

By: KAREN ALMA GULLISH

Notary Public Karen Alma Gullish

My Commission Expires DEC 4 2010

OFFICIAL SEAL
KAREN ALMA GULLISH
Notary Public - State of Arizona
MARICOPA COUNTY
My Comm. Expires Dec. 4, 2010

Bureau of Land Management
Arizona State Office
www.az.blm.gov

No. of Claims: 4 x $10 = 40
Check No.: 8951 Init. YMC
Receipt No.: 1949852
For BLM Use Only

Form: MCF108
Revised Jan. 2006
Page 2 of 2

This form is available from the **Arizona Department of Mines & Mineral Resources** and may be reproduced.

United States Depart[redacted]t of the Interior
Bureau of Land Management
BUSINESS & SUPPORT SVCS DIV
ONE N CENTRAL AVE SUITE 800
PHOENIX, AZ 85004 -4427
Phone: (602) 417-9200

Receipt

No: 1949852

Transaction #: 2013355
Date of Transaction: 07/01/2009

CUSTOMER:	WILLIAM WIELGUS PO BOX 257 WICKENBURG,AZ 85358-0257 US

LINE #	QTY	DESCRIPTION	REMARKS	UNIT PRICE	TOTAL
1	1.00	LOCATABLE MINERALS / MINING CLAIMS-NOT NEW-UNADJUD,ONE AUTH NO. ONLY / MINING CLAIM MONEY RECEIVED **CASES:** AMC370783/$40.00	POL 2009/1 WAV	- n/a -	40.00
				TOTAL:	**$40.00**

PAYMENT INFORMATION

1	AMOUNT:	40.00	POSTMARKED:	06/27/2009
	TYPE:	CHECK	RECEIVED:	06/30/2009
	CHECK NO:	16324628951		
	NAME:	WIELGUS, KATHLEEN PO BOX 257 WICKENBURG AZ 85358-0257 US		

REMARKS

This receipt was generated by the automated BLM Collections and Billing System and is a paper representation of a portion of the official electronic record contained therein.

AMC 364281
AMC 371715
365246
369938
369706
361175

365

Form 3830-2
(January 2004)

UNITED STATES DEPARTMENT OF THE INTERIOR
BUREAU OF LAND MANAGEMENT

FORM APPROVED
OMB NO. 1004-0114
Expires: December 31, 2006

MAINTENANCE FEE WAIVER CERTIFICATION

SEE INSTRUCTIONS ON REVERSE

1. This small miner waiver is filed for the assessment year beginning at noon on September 1, 2009 and ending at noon on September 1, 2010
2. The undersigned and all related parties owned ten or fewer mining claims, mill, or tunnel sites located and maintained on Federal lands in the United States of America on September 1, 2009
3. The undersigned have performed the assessment work **required by law** for each mining claim listed **prior to filing this waiver** and understand that by filing this form; an affidavit of assessment work **must** be recorded by the December 30th following the filing of this waiver.
4. The undersigned understand that if the assessment work obligation has not yet come due under 30 U.S.C. 28 (for those claims in their first assessment year only); a notice of intent to hold reciting this condition **must** be recorded by the December 30th following the filing of this waiver.
5. The undersigned understand that mill and tunnel sites may also be listed upon this waiver and be waived from payment of the maintenance fee; and that a notice of intent to hold for these sites is required to be recorded by the December 30th immediately following the filing of this waiver.
6. The undersigned understand and acknowledge that pursuant to 43 U.S.C. 1212 and 18 U.S.C. 1001; the filing or recording of a false, fictitious, or fraudulent document with the Bureau of Land Management may result in a fine of up to $250,000, a prison term not to exceed five years, or both.
7. The mining claims, mill or tunnel sites for which this waiver from payment of the maintenance fees is requested are:

	CLAIM OR SITE NAME	BLM RECORDATION SERIAL NUMBER
1.	Lost Dutchman #1	AMC 364283
2.	Lost Dutchman #2	AMC 364284
3.	Rich Hill Placer	AMC 371720
4.	Lucky Dog Placer	AMC 365248
5.	HILLTOP PLACER	AMC 365247
6.	Hidden Gold Placer	AMC 369951
7.	Super Nugget Placer	AMC 369956
8.	Seagrams	AMC 361189
9.	Gold Bucket	AMC 369710
10.		

The owner(s) (claimants) of the above mining claims and sites are:

David G. Jones
(Owner's Name - Please Print)

David G. Jones
(Owner's Signature)

P.O. Box 728
(Street or P.O. Box)

doc@davidgeorgejones.com
Ph.: (765)-810-5067

Marco Island FL 34146
(City) (State) (Zip Code)

(Owner's Name - Please Print)

(Owner's Signature)

(Street or P.O. Box)

(City) (State) (Zip Code)

(Owner's Name - Please Print)

(Owner's Signature)

(Street or P.O. Box)

(City) (State) (Zip Code)

RECEIVED
BLM AZ STATE OFFICE
2009 AUG -4 A 8:55
PHOENIX, ARIZONA

(Continued on page 2)

ENTERED
SEP 21 2009
DJT

9/15

(Owner's Name - Please Print)	(Owner's Signature)		
(Street or P.O. Box)	(City)	(State)	(Zip Code)
(Owner's Name - Please Print)	(Owner's Signature)		
(Street or P.O. Box)	(City)	(State)	(Zip Code)
(Owner's Name - Please Print)	(Owner's Signature)		
(Street or P.O. Box)	(City)	(State)	(Zip Code)
(Owner's Name - Please Print)	(Owner's Signature)		
(Street or P.O. Box)	(City)	(State)	(Zip Code)

INSTRUCTIONS

1. This certification is made under the provisions of § 1744 of Title 43 and § 28-28k of Title 30 of the United States Code; and the regulations thereunder (43 CFR Part 3830).
2. The claimant(s) must fill in the dates in paragraph 1 for the beginning and ending of the assessment year for which this waiver is sought.
3. The claimant(s) must fill in the date in paragraph 2 for the beginning of the assessment year for which this waiver is sought.
4. All claim and site names and Bureau of Land Management (BLM) serial numbers must be listed for the mining claims, mill sites, and tunnel sites for which the waiver is sought.
5. All owners of the mining claims, mill sites, and tunnel sites and their addresses must be given.
6. This waiver form must be signed by all the claimants or their designated agent, in original form. If an agent is designated, a notarized designation of agent, signed by all of the claimants with proper address given, must be submitted with this waiver.
7. This form must be filed no later than September 1st for the upcoming assessment year in the BLM State Office where the mining claims or sites are recorded, or the waiver cannot be granted by the BLM. (Example: to obtain a waiver for the assessment year 2000, which begins at noon on September 1, 1999, you must qualify for and file for a waiver no later than September 1, 1999, in the proper BLM State Office).
8. For all mining claims which require assessment work, you must record an affidavit of labor on or before the December 30th immediately following the filing of this waiver. For all other mining claims or sites waived, you must record a notice of intent to hold on or before the December 30th immediately following the filing of this waiver.
9. Mill and tunnel sites may also be listed upon this waiver and be waived from payment of the maintenance fee. A notice of intent to hold for these sites is required to be filed by the December 30th following the filing of this waiver.

NOTICE/BURDEN HOURS STATEMENT

The Privacy Act of 1974, *as amended,* and the regulation in 43 CFR 2.48(d) provide that you be furnished the following information in connection with the information required by this certification of waiver from rental fees.

AUTHORITY: 30 U.S.C. 28-28k; 43 U.S.C. 1201, 1457, 1740, and 1744; and 43 CFR 3830.

PRINCIPLE PURPOSE: This information is to be used to verify that the owner(s) (claimants) of a mining claim has complied with 30 U.S.C. 28f and is entitled to perform assessment work in lieu of paying the maintenance fee for the mining claims listed on this form.

ROUTINE USE: (1) Adjudication of the claimant(s) certification of waiver from paying the maintenance fee otherwise required by 30 U.S.C. 28f. (2) Disclosure may be made to appropriate Federal agencies when location is made within the agency's geographic area of responsibility. (3) Information from the record and/or the record will be transferred to the appropriate Federal, State, or local agency, or a member of the public in response to a specific request for pertinent information. (4) Information may also be provided to the Department of Justice or in a proceeding before a court or adjudicative body; or to Federal, State, local or foreign agencies when needed for enforcement of civil or criminal codes or applicable regulations concerning title rights upon the public land.

EFFECT OF NOT PROVIDING INFORMATION: Disclosure of this information is required by 30 U.S.C. 28f and 43 CFR Part 3830 for those qualified claimants wishing to take the small miner waiver allowed. Failure to supply the information required in this form to support the claimants certification of waiver from payment of the otherwise required maintenance fees will result in the waiver being disallowed and the mining claims subject to forfeiture by BLM under 30 U.S.C. 28i.

The Paperwork Reduction Act of 1995 requires us to inform you that:

This information is being collected to allow the BLM to determine if you qualify for a waiver from the payment of $100 per mining claim or site maintenance fee established in 30 U.S.C. 28f and the implementing regulations at 43 CFR 3830. A response to this request is required in accordance with the statute to obtain your benefit.

BLM would like you to know that you do not have to respond to this, or any other, Federal agency-sponsored information collection unless it displays a currently valid OMB control number.

Public reporting burden for this form is estimated to average 8 minutes (0.133 hours) per response, including time to review instructions, gathering and maintaining data, and completing and reviewing the form. Direct comments regarding this burden estimate, or any other aspect of this form, to the U.S. Department of the Interior, Bureau of Land Management, (1004-0114) Bureau Information Collection Clearance Officer (WO-630), Mail Stop 401 LS, 1849 C St, N.W., Washington, D.C. 20240.

FOR OFFICIAL USE ONLY

When Recorded Return Document to:
David G. Jones
P.O. Box 728
Marco Island, FL 34146

→ STAMPED, ADDRESSED ENVELOPE ENCLOSED / ATTACHED

☐ Check here is this is a change of address.

Telephone: (765) -810-5067

E-mail address: doc@davidgeorgejones.com

AFFIDAVIT OF PERFORMANCE OF ANNUAL WORK

BLM Date Stamp

1. State of Arizona, County of _____ ss:

2. I (Name) David G. Jones

3. Reside at (Address) P.O. Box 728
4005 Barfield Drive

City Marco Island County Collier

State FL Zip 34146 being duly sworn, depose and say that I am a citizen of the United States, more than eighteen years of age, and that all of the facts set forth in this affidavit, subject to the provisions and penalties of 18 U.S.C. 1001 pertaining to the filing of false, fictitious, or fraudulent statements with the United States, are true and correct according to the best of my knowledge, information and belief.

4. Owner's name and address (If not shown in Items 1-3 above). _____

5. That I am personally acquainted with the mining claim(s). The work and improvements were made by and at the expense of the owner(s) of said claim(s). Said contiguous group of claims, listed on this document, are situated in the _____ (optional) Mining District; MARICOPA County, Arizona.

Line No.	AMC NUMBER	PLACER CLAIM/SITE NAME	COUNTY RECORDER DATA (If available)	TWP	RNG	SEC
1	371720	Rich Hill Placer		6N	5W	6
2	361189	Seagrams		5N	5W	6
3	365248	Lucky Dog		6N	5W	6
4	369951	Hidden Gold		6N	5W	6
5	365247	Hilltop Placer		6N	5W	6
6	364283	Lost Dutchman #1		7N	5W	29

AFFIDAVIT OF PERFORMANCE OF ANNUAL WORK – page 2

BLM Date Stamp

RECEIVED
BLM AZ STATE OFFICE
2009 AUG -4 A 8:55
PHOENIX, ARIZONA

7	364284	Lost Dutchman #2		7N	5W	9
8	369710	GOLD BUCKET		6N	6W	32
9	369956	Super Nugget		6N	5W	7
10						

6. That between the dates starting at 12 o'clock noon on September 1, 2008 and ending at 12 o'clock noon on September 1, 2009 at least $ 1,000.00 dollars worth of work and improvements were done and performed upon said claim(s) or upon one or more of a contiguous group of claims for the benefit of all, wholly or partly outside of a contiguous group of claims for the benefit of all, not including the location work.

7. That the following persons were employed to perform the work and improvements described herein: Jack and Lisa TUCKER of Miner's Creek, Wickenburg, AZ.

8. That the work and improvements performed were: Trash removals and/or minor road maintenance, up Keep.

9. Dated: 7/31/09 Signature: Lonny Jones

SUBSCRIBED AND SWORN TO before me, a Notary Public, this 31st day of July 2009.

By: Rachel Schenk

Notary Public Rachel Schenk

My Commission Expires Dec. 21, 2011

RACHEL SCHENK
Notary Public, State of Florida
Commission# DD743513
My comm. expires Dec. 21, 2011

Bureau of Land Management
Arizona State Office
www.az.blm.gov

No. of Claims: 9 x $10 = 90.00
Check No.: 2467 Init. SC
Receipt No.: 1971738
For BLM Use Only

Form: MCF108
Revised Jan. 2006
Page 2 of 2

This form is available from the **Arizona Department of Mines & Mineral Resources** and may be reproduced.

United States Department of the Interior
Bureau of Land Management
BUSINESS & SUPPORT SVCS DIV
ONE N CENTRAL AVE SUITE 800
PHOENIX, AZ 85004 -4427
Phone: (602) 417-9200

Receipt

No: 1971738

Transaction #: 2035619
Date of Transaction: 08/06/2009

CUSTOMER:	DAVID G JONES PO BOX 728 MARCO ISLAND,FL 34146-0728 US

LINE #	QTY	DESCRIPTION	REMARKS	UNIT PRICE	TOTAL
1	1.00	LOCATABLE MINERALS / MINING CLAIMS-NOT NEW-UNADJUD,ONE AUTH NO. ONLY / MINING CLAIM MONEY RECEIVED **CASES:** AMC364283/$90.00	WAIVER & POL (9)	- n/a -	90.00
				TOTAL:	**$90.00**

PAYMENT INFORMATION				
1	AMOUNT:	90.00	POSTMARKED:	N/A
	TYPE:	CHECK	RECEIVED:	08/04/2009
	CHECK NO:	2467		
	NAME:	JONES, DAVID G PO BOX 728 MARCO ISLAND FL 34146-0728 US		

REMARKS

This receipt was generated by the automated BLM Collections and Billing System and is a paper representation of a portion of the official electronic record contained therein.

1006 85004 $5.65 00014635-09

PRIORITY® MAIL

UNITED STATES POSTAL SERVICE

Flat Rate Mailing Envelope

For Domestic and International Use

Visit us at usps.com

Any amount of mailable material may be enclosed, as long as the envelope is not modified, and the contents are entirely confined within the envelope with the adhesive provided as the means of closure.

/Expéditeur:

David George Jones
P.O. Box 728
Marco Island, FL 34146-0728

RECEIVED ... STATES ... ARIZONA ... 3 F ...

Customs forms are required. Consult the *International Ma...* or ask a retail as...

United States Postal Service®

DELIVERY CONFIRMATION™

0308 3390 0000 6339 4641

/Destinataire:

US DEPARTMENT of the INTERIOR
Business + Support SVCS DIV.
BUREAU OF LAND MANAGEMENT
ARIZONA STATE OFFICE
ONE NORTH CENTRAL AVENUE STE 8
PHOENIX, AZ 85004-4427

/Pays de destination:

USPS pac... to Cradle ... design. Fo... Cradle to Crad...

Please recycle.

Recycled Paper

2009 AUG -4 A 8:55

ELM... OFFICE

AMC 368616
AMC 369706
AMC 374066

MAINTENANCE FEE PAYMENT

Claimant Name: Nancy J. Detert
Address: 19744 Beach Blvd #416
City: Huntington Beach State: CA Zip: 92648
Telephone: 310-686-7373
E-mail address: harlorgirl77778yahoo.com
Signature: Nancy J. Detert

☐ Check here if this is a change of address.

BLM Date Stamp

RECEIVED
BLM AZ STATE OFFICE
2009 AUG 21 A 8:23
PHOENIX, ARIZONA

LINE NO.	AMC NUMBER	CLAIM/SITE NAME	COUNTY RECORDER DATA (If available)	TWP	RNG	SEC
1	369708	Big Gold Fmd #3				
2	374066	Golden Inn #3				
3	368617	Copper King #4				
4						
5						
6						
7						
8						
9						
10						

List additional claims on Form MCF114.

No. of Claims: 3 x $~~125~~ 140 = 420.00
Check No: 2068 Init. FMC
Receipt No.: 1954530
For BLM Use Only

Bureau of Land Management
Arizona State Office
www.az.blm.gov

Sent payment 420.00

Form: MCF112
Revised July 2005

This form is available from the **Arizona Department of Mines and Mineral Resources** and may be reproduced.

ENTERED
SEP 2009
DJ

United States Department of the Interior
Bureau of Land Management
BUSINESS & SUPPORT SVCS DIV
ONE N CENTRAL AVE SUITE 800
PHOENIX, AZ 85004 -4427
Phone: (602) 417-9200

Receipt No: 1984520

Transaction #: 2048612
Date of Transaction: 08/21/2009

CUSTOMER:	NANCY J DETERT 19744 BEACH BLVD # 416 HUNTINGTON BEACH,CA 92648-2988 US

LINE #	QTY	DESCRIPTION	REMARKS	UNIT PRICE	TOTAL
1	1.00	LOCATABLE MINERALS / MINING CLAIMS-NOT NEW-UNADJUD,ONE AUTH NO. ONLY / MINING CLAIM MONEY RECEIVED **CASES:** AMC369708/$420.00	MAINT/3	- n/a -	420.00
				TOTAL:	**$420.00**

PAYMENT INFORMATION

1	AMOUNT:	420.00	POSTMARKED:	08/18/2009
	TYPE:	CHECK	RECEIVED:	08/21/2009
	CHECK NO:	2068		
	NAME:	DETERT, NANCY J 19744 BEACH BLVD # 416 HUNTINGTON BEACH CA 92648-2988 US		

REMARKS

This receipt was generated by the automated BLM Collections and Billing System and is a paper representation of a portion of the official electronic record contained therein.

AMC369706
368606
368804
365598
367196
367868
369635
368499
365936

NOTICE OF INTENTION TO HOLD MINING CLAIMS/SITES
When Recorded Return Document to:

FRED W. MICHAEL
2170 E. NORTHERN AVE STE 2
KINGMAN, AZ. 86409

BLM Date Stamp
RECEIVED
BLM AZ STATE OFFICE
2009 AUG 18 A 8:41
PHOENIX, ARIZONA

☑ Check here if this is a change of address.
Telephone: 928-897-3598
E-mail Address AZGoldRush@yahoo.com

I (We) intend to hold the claims(s) and/or site(s) listed below for the calendar year 20 and I (We) have filed or will file a Notice of Intent to Hold in the county where the claim (s) is located.
Reason for filing a Notice of Intent to Hold instead of an assessment work filing (check one):

- ☑ Maintenance fee was paid to maintain claim(s) during this assessment year.
- ☐ Mill or tunnel sites.
- ☐ Claim(s) was located during the current assessment year.
- ☐ BLM has deferred assessment work (attach copy of decision granting deferment, or pending petition for deferment including date petition was filed.)

Line No.	AMC NUMBER	CLAIM/SITE NAME	COUNTY RECORDER DATA (If available)	TWP	RNG	SEC
1	368499	CANYON Gold #1	2005-1858580	6N	10W	11
2	368500	CANYON Gold #2	2005-1858581	6N	10W	11
3	368501	CANYON Gold #3	2005-1858582	6N	10W	2
4	368502	CANYON Gold #4	2005-1858583	6N	10W	2
5	369641	Lucky Gold	2006-0291671	5N	8W	8
6	369713	Rich Gold	-	13N	10W	14
7	367868	Gold Galore	2006-0067366	6N	6W	34
8	368611	So Sweet	2006-0067364	6N	6W	12
9	368607	Crazy Gold #3	2006-0016693	6N	6W	2
10	368809	Aussies Gold #6	2005-146227	14N	19W	14

ENTERED
SEP 1 2009
DJJ

NOTICE OF INTENTION TO HOLD MINING CLAIMS/SITES

When Recorded Return Document to:

FRED W. MICHAEL
2170 E. NORTHERN AVE. STE 1
KINGMAN, AZ. 86409

BLM Date Stamp

RECEIVED
BLM AZ STATE OFFICE
2009 AUG 18 A 8:41
PHOENIX, ARIZONA

☑ Check here if this is a change of address.
Telephone: 928-897-3598
E-mail Address AZGoldRush@yahoo.com

I (We) intend to hold the claims(s) and/or site(s) listed below for the calendar year 20___, and I (We) have filed or will file a Notice of Intent to Hold in the county where the claim (s) is located.

Reason for filing a Notice of Intent to Hold instead of an assessment work filing (check one):

- ☑ Maintenance fee was paid to maintain claim(s) during this assessment year.
- ☐ Mill or tunnel sites.
- ☐ Claim(s) was located during the current assessment year.
- ☐ BLM has deferred assessment work (attach copy of decision granting deferment, or pending petition for deferment including date petition was filed.)

Line No.	AMC NUMBER	CLAIM/SITE NAME	COUNTY RECORDER DATA (If available)	TWP	RNG	SEC
1	365945	Round Mountain #3	3869953	14N	10W	25
2	365604	Grey Back Mold #3	3682040	13N	10W	9
3	367198	Dripping Mold	2005-1961015	6N	5W	12
4	367870	Strike it Rich	2005-1703732	6N	6W	34
5	365603	Grey Back Mold #2	3662039	13N	10W	10
6						
7						
8						
9						
10						

L 365936

Form: MCF110
Revised Jan.2006

NOTICE OF INTENTION TO HOLD MINING CLAIMS/SITES
page 2

BLM
Date
Stamp

RECEIVED
BLM AZ STATE OFFICE
2009 AUG 18 A 8:41
PHOENIX, ARIZONA

1. State of Arizona, County of —

2. I (Name) FRED W. MICHAEL

3. Reside at (Address) 2170 E. NORTHERN AVE. STE#1

City KINGMAN County MOHAVE State AZ Zip 86409 being duly sworn, depose and say that I am a citizen of the United States, more than eighteen years of age, that all of the facts set forth in this notice, subject to the provisions and penalties of 18 U.S.C. 1001 pertaining to the filing of false, fictitious, or fraudulent statements with the United States, are true and correct according to the best of my knowledge, information and belief.

4. Owner's name and address (If not shown in Items 1-3 above).

5. Dated: Aug 15th 2009 Signature:

Bureau of Land Management
Arizona State Office
www.az.blm.gov
1 N. CENTRAL AVE. STE 800
PHOENIX, AZ. 85004

140 $2,100.00

No. of Claims: 15 x ~~$10~~ = [redacted]
Check No: 1030 Init. [redacted]
Receipt No.: [redacted]
For BLM Use Only 1980419

Form: MCF110
Revised Jan. 2006
Page 2 of 2

This form is available from the **Arizona Department of Mines & Mineral Resources** and may be reproduced.

United States Department of the Interior
Bureau of Land Management
BUSINESS & SUPPORT SVCS DIV
ONE N CENTRAL AVE SUITE 800
PHOENIX, AZ 85004 -4427
Phone: (602) 417-9200

Receipt

No: 1980419

Transaction #: 2044455
Date of Transaction: 08/18/2009

CUSTOMER:	FRED MICHAEL 2170 NORTHERN AVE STE 1 KINGMAN,AZ 86409-2569 US

LINE #	QTY	DESCRIPTION	REMARKS	UNIT PRICE	TOTAL
1	1.00	LOCATABLE MINERALS / MINING CLAIMS-NOT NEW-UNADJUD,ONE AUTH NO. ONLY / MINING CLAIM MONEY RECEIVED **CASES:** AMC368499/$2100.00	MAINT 2010	- n/a -	2100.00
				TOTAL:	**$2,100.00**

PAYMENT INFORMATION

1	AMOUNT:	2100.00	POSTMARKED:	08/14/2009
	TYPE:	CHECK	RECEIVED:	08/18/2009
	CHECK NO:	1030		
	NAME:	CONSULTING GROUP INC 2170 NORTHERN AVE STE 52 KINGMAN AZ 86409-2569 US		

REMARKS

This receipt was generated by the automated BLM Collections and Billing System and is a paper representation of a portion of the official electronic record contained therein.

AMC 369706

MAINTENANCE FEE PAYMENT

Claimant Name: Jeffrey Margetta
Address: 348 Emden St.
City: Henderson State: NV Zip: 89015
Telephone: 702-566-4090
E-mail address: Qtrbouncer@Aol.com
Signature: Jeff Margetta

☐ Check here if this is a change of address.

BLM Date Stamp

RECEIVED
BLM AZ STATE OFFICE
2008 SEP -4 A 10:23
PHOENIX, ARIZONA

LINE NO.	AMC NUMBER	CLAIM/SITE NAME	COUNTY RECORDER DATA (If available)	TWP	RNG	SEC
1	369715	Yellow Bucket		6N	6W	29
2						
3						
4						
5						
6						
7						
8						
9						
10						

List additional claims on Form MCF114.

No. of Claims: 1 x $125 = 125.00
Check No: 2509 Init. SRB
Receipt No.: 1780678
For BLM Use Only

Bureau of Land Management
Arizona State Office
www.az.blm.gov

Form: MCF112
Revised July 2005

This form is available from the **Arizona Department of Mines and Mineral Resources** and may be reproduced.

RR 9/13/08
ENTERED IN COMPUTER

United States Department of the Interior
Bureau of Land Management
BUSINESS & SUPPORT SVCS DIV
ONE N CENTRAL AVE SUITE 800
PHOENIX, AZ 85004 -4427
Phone: (602) 417-9200

Receipt

No: 1780678

Transaction #: 1838566
Date of Transaction: 09/05/2008

CUSTOMER:	LEROY MARGETTA 348 EMDEN ST HENDERSON,NV 89015

LINE #	QTY	DESCRIPTION	REMARKS	UNIT PRICE	TOTAL
1	1.00	LOCATABLE MINERALS / MINING CLAIMS-NOT NEW-UNADJUD,ONE AUTH NO. ONLY / MINING CLAIM MONEY RECEIVED (455) **CASES:** AMC369715/$125.00	MAINT 2009	- n/a -	125.00
				TOTAL:	**$125.00**

PAYMENT INFORMATION				
1	AMOUNT:	$125.00	POSTMARKED:	8/29/08 0:00
	TYPE:	CHECK	RECEIVED:	09/04/2008
	CHECK NO:	2509		
	NAME:	MARGETTA, LEROY J 348 EMDEN ST HENDERSON NV 89015		

REMARKS

This receipt was generated by the automated BLM Collections and Billing System and is a paper representation of a portion of the official electronic record contained therein.

Jeffrey P. Margetta
348 Emden St.
Henderson, NV 89015

HENDERSON NV 89015 A004 CONTRACT STATION
AUG 29 2008

HENDERSON NV 89
AUG 29 2008
CONTRACT STATION

CPU U.S. POSTAGE
$ 1.92⁰
PB 1P 000
3657338
FCMP
MAILED AUG 29 2008
89015

United States Postal Service®
DELIVERY CONFIRMATION™

0308 1400 0001 9313 0524

Bureau of Land Management
One N Central Avenue
Suite 800
Phoenix, AZ 85004-4427

RECEIVED
BLM AZ STATE OFFICE
2008 SEP -4 A 10:23
PHOENIX, ARIZONA

85004+4427 C041

AMC 365598
AMC 365936
AMC 367196
AMC 367868
AMC 368499
AMC 368606
AMC 368804
AMC 369635
AMC 369706

NOTICE OF INTENTION TO HOLD MINING CLAIMS/SITES

When Recorded Return Document to:

FRED W. MICHAEL
2170 E. Northern Ave. Ste 1
Kingman, AZ.
86409

BLM Date Stamp

BLM
KINGMAN FIELD OFFICE
2008 SEP 29 A 7:21
ARIZONA

☑ Check here if this is a change of address.
Telephone: 928-897-3598
E-mail Address AZGoldRush@yahoo.com

I (We) intend to hold the claims(s) and/or site(s) listed below for the calendar year 20___, and I (We) have filed or will file a Notice of Intent to Hold in the county where the claim (s) is located.

Reason for filing a Notice of Intent to Hold instead of an assessment work filing (check one):

- ☑ Maintenance fee was paid to maintain claim(s) during this assessment year.
- ☐ Mill or tunnel sites.
- ☐ Claim(s) was located during the current assessment year.
- ☐ BLM has deferred assessment work (attach copy of decision granting deferment, or pending petition for deferment including date petition was filed.)

Line No.	AMC NUMBER	CLAIM/SITE NAME	COUNTY RECORDER DATA (If available)	TWP	RNG	SEC
1	365945	Round Mountain #3	3869953	14N	10W	25
2	365604	Grey Back Gold #3	3682040	13N	10W	9
3	367198	Dripping Gold	2005-1961015	6N	5W	12
4	367870	Strike it Rich	2005-1703732	6N	6W	34
5	365603	Grey Back Gold #2	3662039	13N	10W	10
6						
7						
8						
9						
10						

Form: MCF110
Revised Jan.2006

RE 9/30/08
ENTERED IN COMPUTER

NOTICE OF INTENTION TO HOLD MINING CLAIMS/SITES
page 2

BLM
Date
Stamp

2008 AUG 29 A 7:21
PHOENIX, ARIZONA
RECEIVED
BLM-AZ-ASO-FO

1. State of Arizona, County of ~~Mohave~~

2. I (Name) FRED W. MICHAEL

3. Reside at (Address) 2170 E. NORTHERN AVE. STE #1

City Kingman County Mohave State AZ Zip 86409 being duly sworn, depose and say that I am a citizen of the United States, more than eighteen years of age, that all of the facts set forth in this notice, subject to the provisions and penalties of 18 U.S.C. 1001 pertaining to the filing of false, fictitious, or fraudulent statements with the United States, are true and correct according to the best of my knowledge, information and belief.

4. Owner's name and address (If not shown in Items 1-3 above).

5. Dated: Aug 25th 2008 Signature:

Bureau of Land Management
Arizona State Office
www.az.blm.gov
1 N. CENTRAL AVE. STE 800
PHOENIX, AZ. 85004

No. of Claims: 15 x ~~$10~~ $125 = $1,875.00
Check No: 1002 Init. SHS
Receipt No.: 1775084
For BLM Use Only

This form is available from the **Arizona Department of Mines & Mineral Resources** and may be reproduced.

NOTICE OF INTENTION TO HOLD MINING CLAIMS/SITES
When Recorded Return Document to:

FRED W. MICHAEL
2170 E. NORTHERN AVE. STE 2
KINGMAN, AZ. 86409

BLM Date Stamp

RECEIVED
BLM AZ STATE OFFICE
2009 AUG 29 A 7:22
PHOENIX, ARIZONA

☑ Check here if this is a change of address.
Telephone: 928-897-3598
E-mail Address AZGoldRush@yahoo.com

I (We) intend to hold the claims(s) and/or site(s) listed below for the calendar year 2009, and I (We) have filed or will file a Notice of Intent to Hold in the county where the claim (s) is located.
Reason for filing a Notice of Intent to Hold instead of an assessment work filing (check one):

- ☑ Maintenance fee was paid to maintain claim(s) during this assessment year.
- ☐ Mill or tunnel sites.
- ☐ Claim(s) was located during the current assessment year.
- ☐ BLM has deferred assessment work (attach copy of decision granting deferment, or pending petition for deferment including date petition was filed.)

Line No.	AMC NUMBER	CLAIM/SITE NAME	COUNTY RECORDER DATA (If available)	TWP	RNG	SEC
1	368499	CANYON Gold #1	2005-1858580	6N	10W	11
2	368500	CANYON Gold #2	2005-1858581	6N	10W	11
3	368501	CANYON Gold #3	2005-1858582	6N	10W	2
4	368502	CANYON Gold #4	2005-1858583	6N	10W	2
5	369641	Lucky Gold	2006-0291671	5N	8W	8
6	369713	Rich Gold	-	13N	10W	14
7	367868	Gold Galore	2006-0067366	6N	6W	34
8	368611	So Sweet	2006-0067364	6N	6W	12
9	368607	Crazy Gold #3	2006-0016693	6N	6W	2
10	368809	Aussies Gold #6	2005-146227	14N	19W	14

United States Department of the Interior
Bureau of Land Management
BUSINESS & SUPPORT SVCS DIV
ONE N CENTRAL AVE SUITE 800
PHOENIX, AZ 85004 -4427
Phone: (602) 417-9200

Receipt

No: 1775034

Transaction #: 1832797
Date of Transaction: 08/29/2008

CUSTOMER:	FRED MICHAEL 2170 E NORTHERN AVE STE 1 KINGMAN,AZ 86409

LINE #	QTY	DESCRIPTION	REMARKS	UNIT PRICE	TOTAL
1	1.00	LOCATABLE MINERALS / MINING CLAIMS-NOT NEW-UNADJUD,ONE AUTH NO. ONLY / MINING CLAIM MONEY RECEIVED (455) **CASES:** AMC365945/$1875.00	MAINT 2009	- n/a -	1875.00
				TOTAL:	**$1,875.00**

PAYMENT INFORMATION

1	AMOUNT:	$1,875.00	POSTMARKED:	8/26/08 0:00
	TYPE:	CHECK	RECEIVED:	08/29/2008
	CHECK NO:	1002		
	NAME:	CONSULTING GROUP INC. 2170 E NORTHERN AVE STE 1 KINGMAN AZ 86409		

REMARKS

This receipt was generated by the automated BLM Collections and Billing System and is a paper representation of a portion of the official electronic record contained therein.

AMC 369706
374066
368016

Rupert of Detert/BLM –

Rupert

MAINTENANCE FEE PAYMENT

Claimant Name: Nancy J. Detert
Address: 19744 Beach Blvd #416
City: Huntington Beach State: CA Zip: 92648
Telephone: 310-686-7373
E-mail address: harborgirl7778@yahoo.com
Signature: Nancy J. Detert

☐ Check here if this is a change of address.

BLM Date Stamp
RECEIVED
B.L.M. AZ STATE OFFICE
2008 AUG 13 A 7:23
PHOENIX, ARIZONA

LINE NO.	AMC NUMBER	CLAIM/SITE NAME	COUNTY RECORDER DATA (If available)	TWP	RNG	SEC
1	369708	Big Gold Find #3				
2	374066	Golden Inn #3				
3	368617	Copper King #4				
4		ENTERED INTO COMPUTER				
5		SEP 04 2008 PB				
6						
7						
8						
9						
10						

List additional claims on Form MCF114.

No. of Claims: 3 x $125 = 375.00
Check No: 1736 Init. SBS
Receipt No.: 760149
For BLM Use Only

Bureau of Land Management
Arizona State Office
www.az.blm.gov

Form: MCF112
Revised July 2005

This form is available from the **Arizona Department of Mines and Mineral Resources** and may be reproduced.

United States Department of the Interior
Bureau of Land Management
BUSINESS & SUPPORT SVCS DIV
ONE N CENTRAL AVE SUITE 800
PHOENIX, AZ 85004 -4427
Phone: (602) 417-9200

Receipt

No: 1760447

Transaction #: 1817952
Date of Transaction: 08/13/2008

ENTERED INTO COMPUTER
SEP 04 2008 PB VERIFIED

CUSTOMER:	NANCY J DETERT 19744 BEACH BLVD # 416 HUNTINGTON BEACH,CA 92648

LINE #	QTY	DESCRIPTION	REMARKS	UNIT PRICE	TOTAL
1	1.00	LOCATABLE MINERALS / MINING CLAIMS-NOT NEW-UNADJUD,ONE AUTH NO. ONLY / MINING CLAIM MONEY RECEIVED (455) **CASES:** AMC369708/$375.00	MAINT 2009	- n/a -	375.00
				TOTAL:	**$375.00**

PAYMENT INFORMATION				
1	AMOUNT:	$375.00	POSTMARKED:	8/11/08 0:00
	TYPE:	CHECK	RECEIVED:	08/13/2008
	CHECK NO:	1726		
	NAME:	DETERT, NANCY J 19744 BEACH BLVD # 416 HUNTINGTON BEACH CA 92648		

REMARKS

This receipt was generated by the automated BLM Collections and Billing System and is a paper representation of a portion of the official electronic record contained therein.

Amc 361175
Amc 369938
Amc 365246
Amc 364281
Amc 371715

Form 3830-2
(March 2007)

UNITED STATES DEPARTMENT OF THE INTERIOR
BUREAU OF LAND MANAGEMENT

FORM APPROVED
OMB NO. 1004-0114
Expires: February 28, 2010

Amc 369706 (172)

MAINTENANCE FEE WAIVER CERTIFICATION

SEE INSTRUCTIONS ON REVERSE

1. This small miner waiver is filed for the assessment year beginning at noon on September 1, 2008 and ending at noon on September 1, 2009
2. The undersigned and all related parties owned ten or fewer mining claims, mill, or tunnel sites located and maintained on Federal lands in the United States of America on September 1, 2008
3. The undersigned have performed the assessment work **required by law** for each mining claim listed **prior to filing this waiver** and understand that by filing this form; an affidavit of assessment work **must** be recorded by the December 30th following the filing of this waiver.
4. The undersigned understand that if the assessment work obligation has not yet come due under 30 U.S.C. 28 (for those claims in their first assessment year only); a notice of intent to hold reciting this condition **must** be recorded by the December 30th following the filing of this waiver.
5. The undersigned understand that mill and tunnel sites may also be listed upon this waiver and be waived from payment of the maintenance fee; and that a notice of intent to hold for these sites is required to be recorded by the December 30th immediately following the filing of this waiver.
6. The undersigned understand and acknowledge that pursuant to 43 U.S.C. 1212 and 18 U.S.C. 1001; the filing or recording of a false, fictitious, or fraudulent document with the Bureau of Land Management may result in a fine of up to $250,000, a prison term not to exceed five years, or both.
7. The mining claims, mill or tunnel sites for which this waiver from payment of the maintenance fees is requested are:

	CLAIM OR SITE NAME	BLM RECORDATION SERIAL NUMBER
1.	LOST DUTCHMAN #1	AMC 364283
2.	LOST DUTCHMAN #2	AMC 364284
3.	RICH HILL PLACER	AMC 371720
4.	LUCKY DOG PLACER	AMC 365248
5.	HILLTOP PLACER	AMC 365247
6.	HIDDEN GOLD PLACER	AMC 369951
7.	SUPER NUGGET PLACER	AMC 369956
8.	SEAGRAMS	AMC 361189
9.	GOLD BUCKET	AMC 369710
10.		

The owner(s) (claimants) of the above mining claims and sites are:

David G. JONES
(Owner's Name - Please Print)

David G Jones
(Owner's Signature)

P.O. Box 728
(Street or P.O. Box)

Marco Island (City) FL (State) 34146 (Zip Code)

(Owner's Name - Please Print)

(Owner's Signature)

(Street or P.O. Box)

(City) (State) (Zip Code)

(Owner's Name - Please Print)

(Owner's Signature)

(Street or P.O. Box)

(City) (State) (Zip Code)

(Continued on page 2)

RECEIVED
BLM AZ STATE OFFICE
2008 AUG -8 A 7:25
PHOENIX, ARIZONA

ENTERED INTO COMPUTER
9/10/08 AB

(Owner's Name - Please Print)	(Owner's Signature)		
(Street or P.O. Box)	(City)	(State)	(Zip Code)
(Owner's Name - Please Print)	(Owner's Signature)		
(Street or P.O. Box)	(City)	(State)	(Zip Code)
(Owner's Name - Please Print)	(Owner's Signature)		
(Street or P.O. Box)	(City)	(State)	(Zip Code)
(Owner's Name - Please Print)	(Owner's Signature)		
(Street or P.O. Box)	(City)	(State)	(Zip Code)

INSTRUCTIONS

1. This certification is made under the provisions of § 1744 of Title 43 and § 28-28k of Title 30 of the United States Code; and the regulations thereunder (43 CFR Part 3830).
2. The claimant(s) **must** fill in the dates in paragraph 1 for the beginning and ending of the assessment year for which this waiver is sought.
3. The claimant(s) **must** fill in the date in paragraph 2 for the beginning of the assessment year for which this waiver is sought.
4. All claim and site names and Bureau of Land Management (BLM) serial numbers **must** be listed for the mining claims, mill sites, and tunnel sites for which the waiver is sought.
5. All owners of the mining claims, mill sites, and tunnel sites and their addresses **must** be given.
6. This waiver form **must** be signed by all the claimants or their designated agent, in original form. If an agent is designated, a notarized designation of agent, signed by all of the claimants with proper address given, **must** be submitted with this waiver.
7. This form **must** be filed no later than September 1st for the upcoming assessment year in the BLM State Office where the mining claims or sites are recorded, or the waiver cannot be granted by the BLM. (Example: to obtain a waiver for the assessment year 2000, which begins at noon on September 1, 1999, you **must** qualify for and file for a waiver no later than September 1, 1999, in the proper BLM State Office).
8. For all mining claims which require assessment work, you **must** record an affidavit of labor on or before the December 30th immediately following the filing of this waiver. For all other mining claims or sites waived, you must record a notice of intent to hold on or before the December 30th immediately following the filing of this waiver.
9. Mill and tunnel sites may also be listed upon this waiver and be waived from payment of the maintenance fee. A notice of intent to hold for these sites is required to be filed by the December 30th following the filing of this waiver.

NOTICE/BURDEN HOURS STATEMENT

The Privacy Act of 1974, *as amended,* and the regulation in 43 CFR 2.48(d) provide that you be furnished the following information in connection with the information required by this certification of waiver from rental fees.

AUTHORITY: 30 U.S.C. 28-28k; 43 U.S.C. 1201, 1457, 1740, and 1744; and 43 CFR 3830.

PRINCIPLE PURPOSE: This information is to be used to verify that the owner(s) (claimants) of a mining claim has complied with 30 U.S.C. 28f and is entitled to perform assessment work in lieu of paying the maintenance fee for the mining claims listed on this form.

ROUTINE USE: (1) Adjudication of the claimant(s) certification of waiver from paying the maintenance fee otherwise required by 30 U.S.C. 28f. (2) Disclosure may be made to appropriate Federal agencies when location is made within the agency's geographic area of responsibility. (3) Information from the record and/or the record will be transferred to the appropriate Federal, State, or local agency, or a member of the public in response to a specific request for pertinent information. (4) Information may also be provided to the Department of Justice or in a proceeding before a court or adjudicative body; or to Federal, State, local or foreign agencies when needed for enforcement of civil or criminal codes or applicable regulations concerning title rights upon the public land.

EFFECT OF NOT PROVIDING INFORMATION: Disclosure of this information is required by 30 U.S.C. 28f and 43 CFR Part 3830 for those qualified claimants wishing to take the small miner waiver allowed. Failure to supply the information required in this form to support the claimants certification of waiver from payment of the otherwise required maintenance fees will result in the waiver being disallowed and the mining claims subject to forfeiture by BLM under 30 U.S.C. 28i.

The Paperwork Reduction Act of 1995 requires us to inform you that:

This information is being collected to allow the BLM to determine if you qualify for a waiver from the payment of $100 per mining claim or site maintenance fee established in 30 U.S.C. 28f and the implementing regulations at 43 CFR 3830. A response to this request is required in accordance with the statute to obtain your benefit.

BLM would like you to know that you do not have to respond to this, or any other, Federal agency-sponsored information collection unless it displays a currently valid OMB control number.

Public reporting burden for this form is estimated to average 20 minutes (.33 hours) per response, including time to review instructions, gathering and maintaining data, and completing and reviewing the form. Direct comments regarding this burden estimate, or any other aspect of this form, to the U.S. Department of the Interior, Bureau of Land Management, (1004-0114) Bureau Information Collection Clearance Officer (WO-630), Mail Stop 401 LS, 1849 C St., N.W., Washington, D.C. 20240.

FOR OFFICIAL USE ONLY

RECEIVED
BLM ARIZONA STATE OFFICE
2000 AUG -8 A 11:25
PHOENIX, ARIZONA

When Recorded Return Document to:
David G. Jones
P.O. Box 728
Marco Island, FL 34146

☐ Check here is this is a change of address.

Telephone: _____

E-mail address: _____

AFFIDAVIT OF PERFORMANCE OF ANNUAL WORK

BLM Date Stamp

RECEIVED
STATE OFFICE
2008 NOV -8 A 7:25
PHOENIX, ARIZONA

1. State of Arizona, County of _____ ss:
2. I (Name) David G. Jones
3. Reside at (Address) P.O. Box 728

City Marco Island County Collier

State FL Zip 34146 being duly sworn, depose and say that I am a citizen of the United States, more than eighteen years of age, and that all of the facts set forth in this affidavit, subject to the provisions and penalties of 18 U.S.C. 1001 pertaining to the filing of false, fictitious, or fraudulent statements with the United States, are true and correct according to the best of my knowledge, information and belief.

4. Owner's name and address (If not shown in Items 1-3 above). _____

5. That I am personally acquainted with the mining claim(s). The work and improvements were made by and at the expense of the owner(s) of said claim(s). Said contiguous group of claims, listed on this document, are situated in the _____ (optional) Mining District; MARICOPA County, Arizona.

Line No.	AMC NUMBER	CLAIM/SITE NAME (ALL PLACER)	COUNTY RECORDER DATA (If available)	TWP	RNG	SEC
1	371720	Rich Hill Placer		6N	5W	6
2	361189	SEAGRAMS		5N	5W	6
3	365248	Lucky Dog		6N	5W	6
4	369951	HiddenGold		6N	5W	6
5	365247	Hilltop PLACER		6N	5W	6
6	364283	Lost Dutchman #1		7N	5W	29

ENTERED INTO COMPUTER
9/10/08 AB

AFFIDAVIT OF PERFORMANCE OF ANNUAL WORK – page 2

BLM
Date
Stamp

RECEIVED
BLM AZ PHOENIX, ARIZONA
2008 SEP -8 A 7:57

7	364284	Lost Dutchman #2		7N	5W	29
8	369710	Gold Bucket		6N	6W	32
9	369956	Super Nugget		6N	5W	7
10						

6. That between the dates starting at 12 o'clock noon on September 1, 20 07 and ending at 12 o'clock noon on September 1, 20 08 at least $ 1,000.00 dollars worth of work and improvements were done and performed upon said claim(s) or upon one or more of a contiguous group of claims for the benefit of all, wholly or partly outside of a contiguous group of claims for the benefit of all, not including the location work.

7. That the following persons were employed to perform the work and improvements described herein: Jack Tucker + LISA TUCKER of "Miners Creek"

8. That the work and improvements performed were: Trash removals and minor road maintenance.

9. Dated: 8/5/08 Signature: Daniel H. Jones

SUBSCRIBED AND SWORN TO before me, a Notary Public, this 5th day of August 2008

By: Rachel Schenk

Notary Public

My Commission Expires Dec. 21, 2011

RACHEL SCHENK
Notary Public, State of Florida
Commission# DD743513
My comm. expires Dec. 21, 2011

No. of Claims: 9 x $10 = 90.00
Check No.: 0413 Init. SRS
Receipt No.: 1757062
For BLM Use Only

Bureau of Land Management
Arizona State Office
www.az.blm.gov

Form: MCF108
Revised Jan. 2006
Page 2 of 2

This form is available from the **Arizona Department of Mines & Mineral Resources** and may be reproduced.

United States Department of the Interior
Bureau of Land Management
BUSINESS & SUPPORT SVCS DIV
ONE N CENTRAL AVE SUITE 800
PHOENIX, AZ 85004 -4427
Phone: (602) 417-9200

Receipt

No: 1757062

Transaction #: 1814500
Date of Transaction: 08/08/2008

CUSTOMER:	DAVID JONES PO BOX 728 MARCO ISLAND,FL 34146

LINE #	QTY	DESCRIPTION	REMARKS	UNIT PRICE	TOTAL
1	1.00	LOCATABLE MINERALS / MINING CLAIMS-NOT NEW-UNADJUD,ONE AUTH NO. ONLY / MINING CLAIM MONEY RECEIVED (455) **CASES:** AMC371720/$90.00	POL/WAIVER	- n/a -	90.00
				TOTAL:	**$90.00**

PAYMENT INFORMATION				
1	AMOUNT:	$90.00	POSTMARKED:	8/5/08 0:00
	TYPE:	CHECK	RECEIVED:	08/08/2008
	CHECK NO:	2413		
	NAME:	JONES, DAVID G PO BOX 728 MARCO ISLAND FL 34146		

REMARKS

This receipt was generated by the automated BLM Collections and Billing System and is a paper representation of a portion of the official electronic record contained therein.

Form 3830-2
(November 2007)

UNITED STATES
DEPARTMENT OF THE INTERIOR
BUREAU OF LAND MANAGEMENT

Amc 370774
Amc 369938

FORM APPROVED
OMB NO. 1004-0114
Expires: February 28, 2010

Amc 369706
Amc 370040

155

MAINTENANCE FEE WAIVER CERTIFICATION

SEE INSTRUCTIONS ON PAGE 2

1. This small miner waiver is filed for the assessment year beginning at noon on September 1, 2008 and ending at noon on September 1, 2009
2. The undersigned and all related parties owned ten or fewer mining claims, mill, or tunnel sites located and maintained on Federal lands in the United States of America on September 1, 2008.
3. The undersigned have performed the assessment work required by law for each mining claim listed prior to filing this waver and understand that by filing this form; an affidavit of assessment work must be recorded by the December 30th following the filing of this waiver.
4. The undersigned understand that if the assessment work obligation has not yet come due under 30 U.S.C. 28 (for those claims in their first assessment year only); a notice of intent to hold reciting this condition must be recorded by the December 30th following the filing of this waiver.
5. The undersigned understand that mill and tunnel sites may also be listed upon this waiver and be waived from payment of the maintenance fee; and that a notice of intent to hold for these sites is required to be recorded by the December 30th immediately following the filing of this waiver.
6. The undersigned understand and acknowledge that pursuant to 43 U.S.C. 1212 and 18 U.S.C. 1001; the filing or recording of a false, fictitious, or fraudulent document with the Bureau of Land Management may result in a fine of up to $250,000, a prison term not to exceed five years, or both.
7. The mining claims, mill or tunnel sites for which this waiver from payment of the maintenance fees is requested are:

	CLAIM OR SITE NAME	BLM RECORDATION SERIAL NUMBER
1	GOLD RECORD	AMC 370783
2.	ROCK ON	AMC 369954
3.	OPEN BUCKET	AMC 369712
4.	RANGER RUN	AMC 370046
5.		
6.		
7.		
8.		
9.		
10.		

The owner(s) (claimants) of the above mining claims and sites are:

WILLIAM WIELGUS
(Owner's Name - Please Print)

William R Wielgus
(Owner's Signature)

P.O. BOX 318
(Street or P.O. Box)

MORRISTON FL. 32668
(City) (State) (Zip Code)

(Owner's Name - Please Print)

(Owner's Signature)

(Street or P.O. Box)

(City) (State) (Zip Code)

(Owner's Name - Please Print)

(Owner's Signature)

(Street or P.O. Box)

(City) (State) (Zip Code)

(Continued on page 2)

BUREAU OF LAND MANAGEMENT
PHOENIX, ARIZONA
2008 AUG -6 A 7:01

ENTERED INTO COMPUTER
9/9/08 aB

(Owner's Name - Please Print) (Owner's Signature)

(Street or P.O. Box) (City) (State) (Zip Code)

(Owner's Name - Please Print) (Owner's Signature)

(Street or P.O. Box) (City) (State) (Zip Code)

(Owner's Name - Please Print) (Owner's Signature)

(Street or P.O. Box) (City) (State) (Zip Code)

(Owner's Name - Please Print) (Owner's Signature)

(Street or P.O. Box) (City) (State) (Zip Code)

Title 18 U.S.C. Section 1001 and Title 43 U.S.C. Section 1212 makes it a crime for any person knowingly and willfully to make to any department or agency of the United States any false, fictitious or fraudulent statements or representations as to any matter within its jurisdiction.

INSTRUCTIONS

1. This certification is made under the provisions of §1744 of Title 43 and § 28-28k of Title 30 of the United States Code; and the regulations thereunder (43 CFR Part 3830).
2. The claimant(s) must fill in the dates in paragraph 1 for the beginning and ending of the assessment year for which this waiver is sought.
3. The claimant(s) must fill in the date in paragraph 2 for the beginning of the assessment year for which this waiver is sought.
4. All claim and site names and Bureau of Land Management (BLM) serial numbers must be listed for the mining claims, mill sites, and tunnel sites for which the waiver is sought.
5. All owners of the mining claims, mill sites, and tunnel sites and their addresses must be given.
6. This waiver form must be signed by all the claimants or their designated agent, in original form. If an agent is designated, a notarized designation of agent, signed by all of the claimants with proper address given, must be submitted with this waiver.
7. This form must be filed no later than September 1st for the upcoming assessment year in the BLM State Office where the mining claims or sites are recorded, or the waiver cannot be granted by the BLM. (Example: to obtain a waiver for the assessment year 2000, which begins at noon on September 1, 1999, you must qualify for and file for a waiver no later than September 1, 1999, in the proper BLM State Office).
8. For all mining claims which require assessment work, you must record an affidavit of labor on or before the December 30th immediately following the filing of this waiver. For all other mining claims or sites waived, you must record a notice of intent to hold on or before the December 30th immediately following the filing of this waiver.
9. Mill and tunnel sites may also be listed upon this waiver and be waived from payment of the maintenance fee. A notice of intent to hold for these sites is required to be filed by the December 30th following the filing of this waiver.

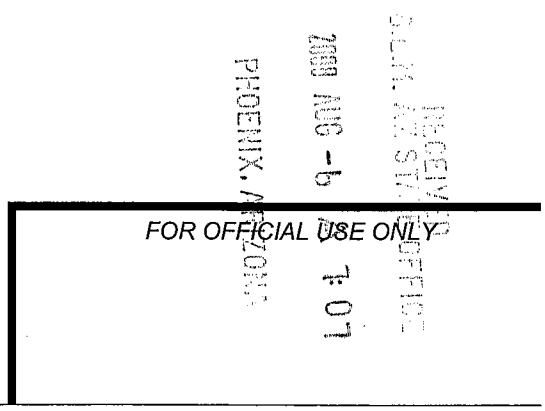

(Continued on page 3)

When Recorded Return Document to:
WILLIAM WIELGUS
P.O. Box 257
~~MORRIST~~ WICKENBURG, AZ.
85358

☒ Check here is this is a change of address.
Telephone: 352-875-3136
E-mail address: _____

AFFIDAVIT OF PERFORMANCE OF ANNUAL WORK

BLM Date Stamp
RECEIVED
B.L.M. AZ STATE OFFICE
2008 AUG -6 A 7:0
PHOENIX, ARIZONA

1. State of Arizona, County of MARICOPA ss:
2. I (Name) WILLIAM WIELGUS
3. Reside at (Address) P.O. Box 318

City MORRISTON County LEVY
State FL Zip 32668 being duly sworn, depose and say that I am a citizen of the United States, more than eighteen years of age, and that all of the facts set forth in this affidavit, subject to the provisions and penalties of 18 U.S.C. 1001 pertaining to the filing of false, fictitious, or fraudulent statements with the United States, are true and correct according to the best of my knowledge, information and belief.
4. Owner's name and address (If not shown in Items 1-3 above). _____

5. That I am personally acquainted with the mining claim(s). The work and improvements were made by and at the expense of the owner(s) of said claim(s). Said contiguous group of claims, listed on this document, are situated in the _____ (optional) Mining District; MARICOPA County, Arizona.

Line No.	AMC NUMBER	CLAIM/SITE NAME	COUNTY RECORDER DATA (If available)	TWP	RNG	SEC
1	370783	GOLD RECORD	2006-0357025A	5N	6W	26
2	369954	ROCK ON	2006-0326697	6N	5W	19
3	369712	OPEN BUCKET	2006-0193442	6N	6W	32
4	370046	RANGER RUN	2006-0239211	6N	6W	27
5						
6						

Form: MCF108
Revised Jan. 2006

ENTERED INTO COMPUTER
9/9/08 QB

BLM
Date
Stamp

RECEIVED
BLM, AZ STATE OFFICE
2008 AUG -6 A 7:06
PHOENIX, ARIZONA

7						
8						
9						
10						

6. That between the dates starting at 12 o'clock noon on September 1, 20 07 and ending at 12 o'clock noon on September 1, 20 08 at least $ 650 dollars worth of work and improvements were done and performed upon said claim(s) or upon one or more of a contiguous group of claims for the benefit of all, wholly or partly outside of a contiguous group of claims for the benefit of all, not including the location work.

7. That the following persons were employed to perform the work and improvements described herein: MYSELF, WIFE & SON

8. That the work and improvements performed were: REMOVING TRASH, GRADING ROADS CUTTING BACK BRUSH.

9. Dated: 7/11/08 Signature: William Wilson

SUBSCRIBED AND SWORN TO before me, a Notary Public, this 24 day of JULY 20 08

By: KAREN ALMA GULLISH

Notary Public Karen Alma Gullish

My Commission Expires DEC. 4 2010

OFFICIAL SEAL
KAREN ALMA GULLISH
Notary Public - State of Arizona
MARICOPA COUNTY
My Comm. Expires Dec. 4, 2010

Bureau of Land Management
Arizona State Office
www.az.blm.gov

No. of Claims: 1 x $10 = 10
Check No.: 2724 Init. YMC
Receipt No.: 1755933
For BLM Use Only

Form: MCF108
Revised Jan. 2006

This form is available from the **Arizona Department of Mines & Mineral Resources** and may be reproduced.

United States Department of the Interior
Bureau of Land Management
BUSINESS & SUPPORT SVCS DIV
ONE N CENTRAL AVE SUITE 800
PHOENIX, AZ 85004 -4427
Phone: (602) 417-9200

Receipt

No: 1755933

Transaction #: 1813358
Date of Transaction: 08/07/2008

CUSTOMER:	WILLIAM WIELGUS BOX 257 WICKENBURG,AZ 85358

LINE #	QTY	DESCRIPTION	REMARKS	UNIT PRICE	TOTAL
1	1.00	LOCATABLE MINERALS / MINING CLAIMS-NOT NEW-UNADJUD,ONE AUTH NO. ONLY / MINING CLAIM MONEY RECEIVED (455) **CASES:** AMC370783/$40.00	POL 2008/4 WAV	- n/a -	40.00
				TOTAL:	**$40.00**

PAYMENT INFORMATION

1	AMOUNT:	$40.00	POSTMARKED:	8/4/08 0:00
	TYPE:	CHECK	RECEIVED:	08/06/2008
	CHECK NO:	12714952724		
	NAME:	WIELGUS, WILLIAM BOX 257 WICKENBURG AZ 85358		

REMARKS

This receipt was generated by the automated BLM Collections and Billing System and is a paper representation of a portion of the official electronic record contained therein.

United States Department of the Interior
Bureau of Land Management
BUSINESS & SUPPORT SVCS DIV
ONE N CENTRAL AVE SUITE 800
PHOENIX, AZ 85004 -4427
Phone: (602) 417-9200

Receipt

No: 1760447

Transaction #: 1817952
Date of Transaction: 08/13/2008

CUSTOMER:	NANCY J DETERT 19744 BEACH BLVD # 416 HUNTINGTON BEACH,CA 92648 US

LINE #	QTY	DESCRIPTION	REMARKS	UNIT PRICE	TOTAL
1	1.00	LOCATABLE MINERALS / MINING CLAIMS-NOT NEW-UNADJUD,ONE AUTH NO. ONLY / MINING CLAIM MONEY RECEIVED **CASES:** AMC369708/$375.00	MAINT 2009	- n/a -	375.00
				TOTAL:	**$375.00**

PAYMENT INFORMATION				
1	AMOUNT:	375.00	POSTMARKED:	08/11/2008
	TYPE:	CHECK	RECEIVED:	08/13/2008
	CHECK NO:	1726		
	NAME:	DETERT, NANCY J 19744 BEACH BLVD # 416 HUNTINGTON BEACH CA 92648 US		

REMARKS

This receipt was generated by the automated BLM Collections and Billing System and is a paper representation of a portion of the official electronic record contained therein.

Eric Washington

W.H. therefore vacate the decision RE 6/17/09

SENDER: COMPLETE THIS SECTION

- Complete items 1, 2, and 3. Also complete item 4 if Restricted Delivery is desired.
- Print your name and address on the reverse so that we can return the card to you.
- Attach this card to the back of the mailpiece, or on the front if space permits.

1. Article Addressed to:

Eric Washington
P.O. Box 1782
Cortaro, AZ 85652
AZ-933 RE AMC369706

COMPLETE THIS SECTION ON DELIVERY

A. Signature
X [signature] ☒ Agent ☐ Addressee

B. Received by (Printed Name) E Washington

C. Date of Delivery 12-22-08

D. Is delivery address different from item 1? ☐ Yes
If YES, enter delivery address below: ☒ No

3. Service Type
☐ Certified Mail ☐ Express Mail
☐ Registered ☐ Return Receipt for Merchandise
☐ Insured Mail ☐ C.O.D.

4. Restricted Delivery? *(Extra Fee)* ☐ Yes

2. Article Number
(Transfer from service label) 7007 3020 0000 8493 2966

PS Form 3811, February 2004 Domestic Return Receipt 102595-02-M-1540

UNITED STATES POSTAL SERVICE

First-Class Mail
Postage & Fees Paid
USPS
Permit No. G-10

• Sender: Please print your name, address, and ZIP+4 in this box •

Bureau of Land Management
Arizona State Office
One North Central Avenue, Ste 800
Phoenix, AZ 85004-4427

RECEIVED
BLM AZ STATE OFFICE
2008 DEC 23 P 2:14
PHOENIX, ARIZONA

27

United States Department of the Interior

BUREAU OF LAND MANAGEMENT
Arizona State Office
One North Central Avenue, Suite 800
Phoenix, Arizona 85004-4427
www.blm.gov/az/

TAKE PRIDE IN AMERICA

December 12, 2008

In Reply Refer To:
3800 (933) RE
AMC369706

CERTIFIED MAIL – RETURN RECEIPT REQUESTED 7007 3020 0000 8493 2966

NOTICE

Eric Washington
P.O. Box 1782
Cortaro, AZ 85652

This Notice Affects Those Claims Shown in the Block Below.

AMC369708
Big Gold Find #3

Maintenance Fee Waiver Held for Rejection

This office received the Maintenance Fee Waiver Certification (waiver) for the above listed mining claim(s). The waiver is not properly completed and does not meet the annual filing requirements.

In accordance with Title 43 Code of Federal Regulations 3835.10, the name, address, and original signatures of all owners of the mining claim must be included on the waiver form.

_____ The document received does not contain original signatures; it is a copy. We require the original signatures of all owners of the mining claim(s). Please submit the original document.

__X__ Not all owners of the mining claim(s) have signed the document. Please obtain the missing signatures on the enclosed copy of the waiver. A Serial Register Page listing all of the claim owners is also enclosed.

_____ The waiver is signed by an agent, however, no Power of Attorney was provided giving the agent authority to sign on behalf of the claim owners. A Power of Attorney must accompany the waiver document.

____ In accordance with 43 CFR 3835.10, you can have an agent sign on your behalf, however, the following conditions must be met: a power of attorney must be attached to the waiver showing that the agent has the authority to act on your behalf; names and addresses of all claim owners must be listed on the waiver; next to each name there must be a signature, either that of the owner, or an authorized agent. If the agent signs, he should identify himself as such.

In order to correct the defect in the waiver, you must provide this office with the requested information. If you are unable to provide this information, you have the option of paying the annual maintenance fee of $125.00 per claim per 43 CFR 3835.93. The corrected waiver or the maintenance fee payment must be submitted within 60 days of your receipt of this notice. If neither is received within the 60-day time frame, the claims will be declared forfeited and closed.

Please include your AMC serial number on all correspondence. If additional information is required, please contact Rod Ebert at 602-417-9397.

Alvin L. Burch
Group Administrator
Renewable and Mineral Resources

Enclosures

Form 3830-2
(March 2007)

UNITED STATES DEPARTMENT OF THE INTERIOR
BUREAU OF LAND MANAGEMENT

AMC

FORM APPROVED
OMB NO. 1004-0114
Expires: February 28, 2010

AMC 382759 (390)

MAINTENANCE FEE WAIVER CERTIFICATION

SEE INSTRUCTIONS ON REVERSE

1. This small miner waiver is filed for the assessment year beginning at noon on September 1, 2008 and ending at noon on September 1, 2009
2. The undersigned and all related parties owned ten or fewer mining claims, mill, or tunnel sites located and maintained on Federal lands in the United States of America on September 1, 2008
3. The undersigned have performed the assessment work **required by law** for each mining claim listed **prior to filing this waiver** and understand that by filing this form; an affidavit of assessment work **must** be recorded by the December 30th following the filing of this waiver.
4. The undersigned understand that if the assessment work obligation has not yet come due under 30 U.S.C. 28 (for those claims in their first assessment year only); a notice of intent to hold reciting this condition **must** be recorded by the December 30th following the filing of this waiver.
5. The undersigned understand that mill and tunnel sites may also be listed upon this waiver and be waived from payment of the maintenance fee; and that a notice of intent to hold for these sites is required to be recorded by the December 30th immediately following the filing of this waiver.
6. The undersigned understand and acknowledge that pursuant to 43 U.S.C. 1212 and 18 U.S.C. 1001; the filing or recording of a false, fictitious, or fraudulent document with the Bureau of Land Management may result in a fine of up to $250,000, a prison term not to exceed five years, or both.
7. The mining claims, mill or tunnel sites for which this waiver from payment of the maintenance fees is requested are:

AMC 369706

	CLAIM OR SITE NAME	BLM RECORDATION SERIAL NUMBER
1.	Gold Valley #5	AMC 382766 - OK
2.	Big Gold Find #3	AMC 369708 - 486
3.		
4.		
5.		
6.		
7.		
8.		
9.		
10.		

The owner(s) (claimants) of the above mining claims and sites are:

Note New address:

Monty McCoy
(Owner's Name - Please Print)

Monty McCoy
(Owner's Signature)

6098 Griffith Ave
(Street or P.O. Box)

Marysville CA 95901
(City) (State) (Zip Code)

(Owner's Name - Please Print)

(Owner's Signature)

(Street or P.O. Box)

(City) (State) (Zip Code)

(Owner's Name - Please Print)

(Owner's Signature)

(Street or P.O. Box)

(City) (State) (Zip Code)

RECEIVED
BLM AZ STATE OFFICE
2008 AUG 26 P 2:22
PHOENIX, ARIZONA

(Continued on page 2)

ENTERED IN COMPUTER
RE 9/19/08

AMC 374066
368616
369706

UNITED STATES
DEPARTMENT OF THE INTERIOR
BUREAU OF LAND MANAGEMENT

New Address? - NO. Do not change per phone con. w/Nancy. DJJ

CREDIT CARD PAYMENT
FOR MINING CLAIM MAINTENANCE FEE

NAME Nancy DETERT

ADDRESS ~~19744~~ 9420 Reseda Blvd #333

CITY Northridge STATE CA ZIP 91324

PHONE # (310) 686-7373

SEND RECEIPT TO ABOVE ADDRESS ☒
SEND RECEIPT TO: _____

AMC NUMBER	CLAIM/SITE NAME
? AMC 369708	Big Gold Find #3 Lead 369706
accepted 374066 ✓	Golden Inn #3
" 368617 ✓	Copper King #4

DATE STAMP

TELEPHONE SUBMISSION - ACCURACY OF THE ABOVE INFORMATION IS THE RESPONSIBILITY OF THE CLAIMANT/OWNER

FOR OFFICIAL USE ONLY

DATE	INITIALS	VERIFIED

COUNT 3 $ 375.00 INITIALS EG

RECEIVED
2007 AUG 13 A 11:47
PHOENIX, ARIZONA
B.L.M. AZ STATE OFFICE

ENTERED INTO COMPUTER
8/21/07 DJJ

AMC 374066
368616
369706

New Address? - NO. Lease change. per phone con w/Nancy. DJD

UNITED STATES
DEPARTMENT OF THE INTERIOR
BUREAU OF LAND MANAGEMENT

CREDIT CARD PAYMENT FOR MINING CLAIM MAINTENANCE FEE

NAME Nancy DETERT

ADDRESS ~~19744~~ 9420 Reseda Blvd #333

CITY Northridge STATE CA ZIP 91324

PHONE # (310) 686-7373

SEND RECEIPT TO ABOVE ADDRESS ☒
SEND RECEIPT TO: _____

AMC NUMBER	CLAIM/SITE NAME
? AMC 369708	Big Gold Find #3 lead 369706
accepted 374066 ✓	Golden Inn #3
" 368617 ✓	Copper King #4

DATE STAMP

TELEPHONE SUBMISSION - ACCURACY OF THE ABOVE INFORMATION IS THE RESPONSIBILITY OF THE CLAIMANT/OWNER

FOR OFFICIAL USE ONLY

DATE	INITIALS	VERIFIED

COUNT 3 $ 375.00 INITIALS EG

RECEIVED
B.L.M. AZ STATE OFFICE
2007 AUG 13 A 11:47
PHOENIX, ARIZONA

ENTERED INTO COMPUTER
8/21/07 DJJ

United States Department of the Interior
Bureau of Land Management
BUSINESS & SUPPORT SVCS DIV
ONE N CENTRAL AVE SUITE 800
PHOENIX, AZ 85004 -4427
Phone: (602) 417-9200

Receipt

No: 1543562

Transaction #: 1594921
Date of Transaction: 08/14/2007

CUSTOMER:	NANCY DETERT 9420 RESETA BLVD #333 NORTHRIDGE,CA 91324

LINE #	QTY	DESCRIPTION	REMARKS	UNIT PRICE	TOTAL
1	1.00	LOCATABLE MINERALS / MINING CLAIMS-NOT NEW-UNADJUD,ONE AUTH NO. ONLY / MINING CLAIM MONEY RECEIVED (455) **CASES:** AMC369708/$375.00	MAINT 2008 (3)	- n/a -	375.00
				TOTAL:	**$375.00**

PAYMENT INFORMATION

NOTE: Items will appear on credit card statement as "Bureau of Land Management".

1	AMOUNT:	$375.00	POSTMARKED:	N/A
	TYPE:	CREDIT CARD	RECEIVED:	08/14/2007
	NAME:	DETERT, NANCY 9420 RESETA BLVD #333 NORTHRIDGE CA 91324		
	CARD NO:	XXXXXXXXXXXX9144	AUTH CODE:	010432
	NAME ON CARD:	NANCY J DETERT		
	EXPIRES:	11/30/2009		
	SIGNATURE:			

REMARKS

This receipt was generated by the automated BLM Collections and Billing System and is a paper representation of a portion of the official electronic record contained therein.

AMC 369706

MAINTENANCE FEE PAYMENT

Claimant Name: Jeffrey Margetta
Address: 348 Emden St.
City: Henderson State: NV Zip: 89015
Telephone: 702-566-4090
E-mail address: Qtrbouncer@Adcom
Signature: Jeff Margetta

☐ Check here if this is a change of address.

BLM Date Stamp

RECEIVED
B.L.M.
AZ STATE OFFICE
2007 SEP -5 A 9:15
PHOENIX, ARIZONA

LINE NO.	AMC NUMBER	CLAIM/SITE NAME	COUNTY RECORDER DATA (If available)	TWP	RNG	SEC
1	369715	Yellow Bucket		6N	6W	29
2						
3						
4						
5						
6						
7						
8						
9						
10						

List additional claims on Form MCF114.

No. of Claims: 1 x $125 = 125.00
Check No: 2407 Init. SC
Receipt No.: 1561660
For BLM Use Only

Bureau of Land Management
Arizona State Office
www.az.blm.gov

Form: MCF112
Revised July 2005

This form is available from the **Arizona Department of Mines and Mineral Resources** and may be reproduced.

RS 9/24/07

ENTERED IN COMPUTER

United States Department of the Interior
Bureau of Land Management
BUSINESS & SUPPORT SVCS DIV
ONE N CENTRAL AVE SUITE 800
PHOENIX, AZ 85004 -4427
Phone: (602) 417-9200

Receipt

No: 1561660

Transaction #: 1613384
Date of Transaction: 09/05/2007

CUSTOMER:	LEROY MARGETTA 348 E,DEM ST HENDERSON,NV 89015

LINE #	QTY	DESCRIPTION	REMARKS	UNIT PRICE	TOTAL
1	1.00	LOCATABLE MINERALS / MINING CLAIMS-NOT NEW-UNADJUD,ONE AUTH NO. ONLY / MINING CLAIM MONEY RECEIVED (455) **CASES:** AMC369715/$125.00	MAINT 2008 (1)	- n/a -	125.00
				TOTAL:	**$125.00**

PAYMENT INFORMATION

1	AMOUNT:	$125.00	POSTMARKED:	9/1/07 0:00
	TYPE:	CHECK	RECEIVED:	09/05/2007
	CHECK NO:	2407		
	NAME:	MARGETTA, LEROY J 348 E,DEM ST HENDERSON NV 89015		

REMARKS

This receipt was generated by the automated BLM Collections and Billing System and is a paper representation of a portion of the official electronic record contained therein.

Margetta
348 Emden St.
Henderson, NV 89015

LAS VEGAS NV 89
01 SEP 2007 PM 5

HENDERSON NV
SEP - 1 2007
CONTRACT STATION #4004

Bureau of Land Management
Arizona State Office
One North Central Avenue
Suite 800
Phoenix, AZ

Sent 8/23/07
AMC 370040
AMC 372633
AMC 369706

MAINTENANCE FEE PAYMENT

Claimant Name: Paul + Sarah McCombs, Bruce Young
Address: 2321 N. Grand Dr
City: Apache Junction State: AZ Zip: 85220
Telephone: 480-982-8632
E-mail address:
Signature: Paul F. McComb

☐ Check here if this is a change of address.

BLM Date Stamp

RECEIVED
BLM, AZ STATE OFFICE
2007 AUG 27 A 8:
PHOENIX, ARIZONA

LINE NO.	AMC NUMBER	CLAIM/SITE NAME	COUNTY RECORDER DATA (If available)	TWP	RNG	SEC
1	370053	YANKEE FRIEND		10N	9E	15
2	372633	Big Gold Find #2 Lot 3		10N	9E	23
3	372634	" " " " Lot 2		10N	9E	23
4						
5						
6						
7						
8						
9						
10						

List additional claims on Form MCF114.

No. of Claims: 3 x $125 = 375.00
Check No: 248 Init. SRB
Receipt No.: 1554734
For BLM Use Only

Bureau of Land Management
Arizona State Office
www.az.blm.gov

Form: MCF112
Revised July 2005

This form is available from the **Arizona Department of Mines and Mineral Resources** and may be reproduced.

United States Depart ment of the Interior
Bureau of Land Management
BUSINESS & SUPPORT SVCS DIV
ONE N CENTRAL AVE SUITE 800
PHOENIX, AZ 85004 -4427
Phone: (602) 417-9200

Receipt

No: 1554734

Transaction #: 1606328
Date of Transaction: 08/28/2007

ENTERED INTO COMPUTER
SEP 20 2007 PB & VERIFIED

CUSTOMER:	PAUL MCCOMBS 2321 NORTH GRAND DRIVE APACHE JUNCTION,AZ 85220

LINE #	QTY	DESCRIPTION	REMARKS	UNIT PRICE	TOTAL
1	1.00	LOCATABLE MINERALS / MINING CLAIMS-NOT NEW-UNADJUD,ONE AUTH NO. ONLY / MINING CLAIM MONEY RECEIVED (455) **CASES:** AMC370053/$375.00	MAINT 2008 (3)	- n/a -	375.00
				TOTAL:	**$375.00**

PAYMENT INFORMATION

1	AMOUNT:	$375.00	POSTMARKED:	8/23/07 0:00
	TYPE:	CHECK	RECEIVED:	08/27/2007
	CHECK NO:	248		
	NAME:	MCCOMBS, PAUL V 2321 NORTH GRAND DRIVE APACHE JUNCTION AZ 85220		

REMARKS

This receipt was generated by the automated BLM Collections and Billing System and is a paper representation of a portion of the official electronic record contained therein.

AMC 365936-0 AMC 368499-L
365598-2 AMC 369635-0
367196-0 369706-0
367868-2
368606-0
368804-0

MAINTENANCE FEE PAYMENT

Claimant Name: Fred Michael
Address: 2625 Butler AVE.
City: Kingman State: AZ Zip: 86409
Telephone: 928-279-0956
E-mail address: ONEAZWilliam@yahoo.com
Signature:

☐ Check here if this is a change of address.

BLM Date Stamp

RECEIVED
B.L.M.
AZ STATE OFFICE
2007 AUG 17 A 7:55
PHOENIX, ARIZONA

	LINE NO.	AMC NUMBER	CLAIM/SITE NAME	COUNTY RECORDER DATA (If available)	TWP	RNG	SEC
L	1	368499	Canyon Gold #1	2005-1858580	6N	10W	11
	2	368500	Canyon Gold #2	2005-1858581	6N	10W	11
	3	368501	Canyon Gold #3	2005-1858582	6N	10W	2
	4	368502	Canyon Gold #4	2005-1858583	6N	10W	2
369635	5	369641	Lucky Gold	2006-0291671	5N	8W	8
369706	6	369713	Rich Gold		13N	10W	14
L	7	367868	Gold Galore	2006-0067366	6N	6W	34
368606	8	368611	So Sweet	2006-0067364	6N	6W	12
"	9	368607	Crazy Gold #3	2006-0016693	6N	6W	2
368804	10	368809	Aussies Gold #6	2005-146227	14N	19W	14

List additional claims on Form MCF114.

No. of Claims: 15 x $125 = 1875.00
Check No: MO(3) Init. SBS
Receipt No.: 1646897
For BLM Use Only

Bureau of Land Management
Arizona State Office
www.az.blm.gov

Form: MCF112
Revised July 2005

This form is available from the Arizona Department of Mines and Mineral Resources and may be reproduced.

ENTERED INTO COMPUTER
9/6/07 DJS

MAINTENANCE FEE PAYMENT

Claimant Name: FRED Micheal
Address: 2625 Butler Ave.
City: KingmAN State: AZ Zip: 86409
Telephone: 928-279-0956
E-mail address: OneAZwilliam@yahoo.com
Signature:

☐ Check here if this is a change of address.

BLM Date Stamp

RECEIVED
B.L.M. AZ STATE OFFICE
2001 AUG 17 A 7:56
PHOENIX, ARIZONA

LINE NO.	AMC NUMBER	CLAIM/SITE NAME	COUNTY RECORDER DATA (If available)	TWP	RNG	SEC
365936 1	365945	Round Mountain #3	3865593	14N	10W	25
365598 2	365604	Grey Back Gold #3	3862040	13N	10 W	9
367196 3	367198	Dripping Gold	2005-1961015	6N	5W	12
367868 4	367870	Strike it Rich	2005-1703732	6N	6W	34
365598 5	365603	Grey Back Gold #2	-3862039	13N	10W	10
6						
7						
8						
9						
10						

List additional claims on Form MCF114.

No. of Claims: _____ x $125 = _____
Check No: _____ Init. _____
Receipt No.: _____
For BLM Use Only

Bureau of Land Management
Arizona State Office
www.az.blm.gov

Form: MCF112
Revised July 2005

This form is available from the Arizona Department of Mines and Mineral Resources and may be reproduced.

United States Department of the Interior
Bureau of Land Management
BUSINESS & SUPPORT SVCS DIV
ONE N CENTRAL AVE SUITE 800
PHOENIX, AZ 85004 -4427
Phone: (602) 417-9200

Receipt

No: 1546897

Transaction #: 1598294
Date of Transaction: 08/17/2007

CUSTOMER:	FRED MICHAEL 2625 BUTLER AVE KINGMAN,AZ 86409

LINE #	QTY	DESCRIPTION	REMARKS	UNIT PRICE	TOTAL
1	1.00	LOCATABLE MINERALS / MINING CLAIMS-NOT NEW-UNADJUD,ONE AUTH NO. ONLY / MINING CLAIM MONEY RECEIVED (455) **CASES:** AMC368499/$1875.00	MAINT 2008 (15)	- n/a -	1875.00
				TOTAL:	**$1,875.00**

PAYMENT INFORMATION

1	AMOUNT:	$900.00	POSTMARKED:	8/13/07 0:00
	TYPE:	CHECK	RECEIVED:	08/17/2007
	CHECK NO:	20026199148		
	NAME:	MICHAEL, FRED 2625 BUTLER AVE KINGMAN AZ 86409		
2	AMOUNT:	$625.00	POSTMARKED:	8/13/07 0:00
	TYPE:	CHECK	RECEIVED:	08/17/2007
	CHECK NO:	20026199147		
	NAME:	MICHAEL, FRED 2625 BUTLER AVE KINGMAN AZ 86409		
3	AMOUNT:	$350.00	POSTMARKED:	8/13/07 0:00
	TYPE:	CHECK	RECEIVED:	08/17/2007
	CHECK NO:	20026199149		
	NAME:	MICHAEL, FRED 2625 BUTLER AVE KINGMAN AZ 86409		

REMARKS

This receipt was generated by the automated BLM Collections and Billing System and is a paper representation of a portion of the

AMC 365936-0
365598-0
367196-0

AMC 368499-0
AMC 369635-0
369706-0
367868-0
368606-0
368804-0

MAINTENANCE FEE PAYMENT

Claimant Name: Fred Michael
Address: 2625 Butler Ave.
City: Kingman State: AZ Zip: 86409
Telephone: 928-279-0956
E-mail address: ONEAZWilliam@yahoo.com
Signature:

☐ Check here if this is a change of address.

BLM Date Stamp

RECEIVED
B.L.M. AZ STATE OFFICE
2007 AUG 17 A 7 55
PHOENIX, ARIZONA

	LINE NO.	AMC NUMBER	CLAIM/SITE NAME	COUNTY RECORDER DATA (If available)	TWP	RNG	SEC
L	1	368499	Canyon Gold #1	2005-1858580	6N	10W	11
	2	368500	Canyon Gold #2	2005-1858581	6N	10W	11
	3	368501	Canyon Gold #3	2005-1858582	6N	10W	2
	4	368502	Canyon Gold #4	2005-1858583	6N	10W	2
369635	5	369641	Lucky Gold	2006-0291671	5N	8W	8
369706	6	369713	Rich Gold		13N	10W	14
L	7	367868	Gold Galore	2006-0067366	6N	6W	34
368606	8	368611	So Sweet	2006-0067364	6N	6W	12
"	9	368607	Crazy Gold #3	2006-0016693	6N	6W	2
368804	10	368809	Aussies Gold #6	2005-146227	14N	19W	14

List additional claims on Form MCF114.

No. of Claims: 15 x $125 = 1875.00
Check No: M0(3) Init. SBB
Receipt No.: 1646897
For BLM Use Only

Bureau of Land Management
Arizona State Office
www.az.blm.gov

Form: MCF112
Revised July 2005

This form is available from the Arizona Department of Mines and Mineral Resources and may be reproduced.

ENTERED INTO COMPUTER
9/6/07 DJJ

Amc 371715
361175
365246
369938

RECEIVED
BUREAU OF
LAND MANAGEMENT

2007 NOV 15 A 9:06

ARIZONA
STATE OFFICE
PHOENIX, ARIZONA

Amc 364281
Amc 369706

David George Jones
P.O. Box 728 (mail)
400 South Barfield Drive
Marco Island, FL 34145-5153
Ph.: (239)-970-0784
Cell Ph.: (239)-784-2357
Email: doc@davidgeorgejones.com
CM-RRR #7005 3110 0000 2181 7312

UNITED STATES
DEPARTMENT OF INTERIOR
Bureau of Land Management
Arizona State Office (attn.: Alvin L. Burch)
One N. Central Avenue, Suite 800
Phoenix, AZ 85004-4427

November 13, 2007

Dear Alvin Burch, Group Administrator, Renewable & Mineral Resources Group:

As you have instructed me by your Certified Mail I received today, I am submitting by my notarized signature the following statement:

I, David G. Jones , am in the sole control of the following nine (9) Claims:
(All are Unpatented Placer Gold Claims.)

AMC 361189
AMC 364283
AMC 364284
AMC 365247
AMC 365248
AMC 369710
AMC 369951
AMC 369956
AMC 371720

David G. Jones

David G. Jones

NOTARY PUBLIC

ANA F PERNAS
Notary Public, State of Florida
Commission# DD443298
My comm. expires June 21, 2009

Ana F. Pernas
Fl. - Collier County

Amc 371715
Amc 361175
365246
369938
364281
369706

Form 3830-2
(January 2004)

UNITED STATES DEPARTMENT OF THE INTERIOR
BUREAU OF LAND MANAGEMENT

FORM APPROVED
OMB NO. 1004-0114
Expires: December 31, 2006

MAINTENANCE FEE WAIVER CERTIFICATION

SEE INSTRUCTIONS ON REVERSE

1. This small miner waiver is filed for the assessment year beginning at noon on September 1, 2007 and ending at noon on September 1, 2008
2. The undersigned and all related parties owned ten or fewer mining claims, mill, or tunnel sites located and maintained on Federal lands in the United States of America on September 1, 2007.
3. The undersigned have performed the assessment work **required by law** for each mining claim listed **prior to filing this waiver** and understand that by filing this form; an affidavit of assessment work **must** be recorded by the December 30th following the filing of this waiver.
4. The undersigned understand that if the assessment work obligation has not yet come due under 30 U.S.C. 28 (for those claims in their first assessment year only); a notice of intent to hold reciting this condition **must** be recorded by the December 30th following the filing of this waiver.
5. The undersigned understand that mill and tunnel sites may also be listed upon this waiver and be waived from payment of the maintenance fee; and that a notice of intent to hold for these sites is required to be recorded by the December 30th immediately following the filing of this waiver.
6. The undersigned understand and acknowledge that pursuant to 43 U.S.C. 1212 and 18 U.S.C. 1001; the filing or recording of a false, fictitious, or fraudulent document with the Bureau of Land Management may result in a fine of up to $250,000, a prison term not to exceed five years, or both.
7. The mining claims, mill or tunnel sites for which this waiver from payment of the maintenance fees is requested are:

CLAIM OR SITE NAME	BLM RECORDATION SERIAL NUMBER
1. SEAGRAMS	AMC 361189 ✓
2. LUCKY DOG PLACER	AMC 365248 ✓
3. HIDDEN GOLD PLACER	AMC 369941 ✓
4. HILLTOP PLACER	AMC 365247 ✓
5. LOST DUTCHMAN PLACER #1	AMC 364283 ✓
6. LOST DUTCHMAN PLACER #2	AMC 364284 ✓
7. GOLD BUCKET PLACER	AMC 369710 ✓
8. SUPER NUGGET PLACER	AMC 369956 ✓
9. RICH HILL PLACER	AMC 371720
10.	

The owner(s) (claimants) of the above mining claims and sites are:

DAVID G. JONES
(Owner's Name - Please Print)

David G. Jones
(Owner's Signature)

P.O. BOX 728
(Street or P.O. Box)

MARCO ISLAND (City) FL (State) 34146 (Zip Code)

(Owner's Name - Please Print)

(Owner's Signature)

(Street or P.O. Box)

(City) (State) (Zip Code)

(Owner's Name - Please Print)

(Owner's Signature)

(Street or P.O. Box)

(City) (State) (Zip Code)

RECEIVED
B.L.M. AZ STATE OFFICE
2007 AUG 27 P 3:35
PHOENIX, ARIZONA

(Continued on page 2)

ENTERED INTO COMPUTER
10/17/07 DB

Amc 364[illegible]
373847
369706

Amc 374709
381778
372543
374696
375986
371715
361175
365246
369938
365246

When Recorded Return Document to:
Robert McAllister
8187 S. 3200 W
W Jordan UT 84088

☐ Check here is this is a change of address.

Telephone: _____

E-mail address: _____

AFFIDAVIT OF PERFORMANCE OF ANNUAL WORK

BLM Date Stamp
RECEIVED
BLM AZ STATE OFFICE
2007 AUG 27 P 3:36
PHOENIX, ARIZONA

1. State of Arizona, County of _____ ss:
2. I (Name) Robert McAllister
3. Reside at (Address) 8187 S. 3200 W

City W Jordan County _____

State UT Zip 84088 being duly sworn, depose and say that I am a citizen of the United States, more than eighteen years of age, and that all of the facts set forth in this affidavit, subject to the provisions and penalties of 18 U.S.C. 1001 pertaining to the filing of false, fictitious, or fraudulent statements with the United States, are true and correct according to the best of my knowledge, information and belief.

4. Owner's name and address (If not shown in Items 1-3 above). _____

5. That I am personally acquainted with the mining claim(s). The work and improvements were made by and at the expense of the owner(s) of said claim(s). Said contiguous group of claims, listed on this document, are situated in the _____ (optional) Mining District; Maricopa County, Arizona.

Line No.	AMC NUMBER	CLAIM/SITE NAME	COUNTY RECORDER DATA (If available)	TWP	RNG	SEC
1	374715	WHITE TIGER	2006-1610280	5N	9W	28
2						
3						
4						
5						
6						

Form: MCF108
Revised Jan. 2006

ENTERED INTO COMPUTER
10/2/07 aB

AFFIDAVIT OF PERFORMANCE OF ANNUAL WORK – page 2

RECEIVED
B.L.M. AZ STATE OFFICE
2007 AUG 24 PM 3:36
Date Stamp
PHOENIX, ARIZONA

7						
8						
9						
10						

6. That between the dates starting at 12 o'clock noon on September 1, 20 06 and ending at 12 o'clock noon on September 1, 20 07 at least $ 125 dollars worth of work and improvements were done and performed upon said claim(s) or upon one or more of a contiguous group of claims for the benefit of all, wholly or partly outside of a contiguous group of claims for the benefit of all, not including the location work.

7. That the following persons were employed to perform the work and improvements described herein: R. McAllister, S. McAllister

8. That the work and improvements performed were: Picked up trash

9. Dated: 8/10/07 Signature: [signature]

SUBSCRIBED AND SWORN TO before me, a Notary Public, this 10 day of August 20 07

By: Lisa Tucker

Notary Public [signature] Lisa Tucker

My Commission Expires 6/15/08

Bureau of Land Management
Arizona State Office

No. of Claims: 1 x $10 = 10
Check No.: 1581 Init. TMC
Receipt No.: 1554158
For BLM Use Only

LISA TUCKER
Notary Public - Arizona
Maricopa County
Expires 06/15/08

Form: MCF108
Revised Jan. 2006
Page 2 of 2

This form is available from the **Arizona Department of Mines & Mineral Resources** and may be reproduced.

When Recorded Return Document to:
BRANDY TUCKER
2290 W Wickenburg Way
Wickenburg, AZ 85390

☐ Check here is this is a change of address.

Telephone: _____

E-mail address: _____

AFFIDAVIT OF PERFORMANCE OF ANNUAL WORK

BLM Date Stamp
RECEIVED
BLM ARIZONA STATE OFFICE
PHOENIX, ARIZONA
2007 AUG 27 P 3:

1. State of Arizona, County of MARICOPA ss:
2. I (Name) BRANDY TUCKER
3. Reside at (Address) 2290 W Wickenburg Way

City Wickenburg County MARICOPA

State AZ Zip 85390 being duly sworn, depose and say that I am a citizen of the United States, more than eighteen years of age, and that all of the facts set forth in this affidavit, subject to the provisions and penalties of 18 U.S.C. 1001 pertaining to the filing of false, fictitious, or fraudulent statements with the United States, are true and correct according to the best of my knowledge, information and belief.

4. Owner's name and address (If not shown in Items 1-3 above). _____

5. That I am personally acquainted with the mining claim(s). The work and improvements were made by and at the expense of the owner(s) of said claim(s). Said contiguous group of claims, listed on this document, are situated in the _____ (optional) Mining District; MARICOPA County, Arizona.

Line No.	AMC NUMBER	CLAIM/SITE NAME	COUNTY RECORDER DATA (If available)	TWP	RNG	SEC
1	374716	Hi Flyin	2006-1610281	6N	6W	34
2						
3						
4						
5						
6						

ENTERED INTO COMPUTER
10/2/07 ab

AFFIDAVIT OF PERFORMANCE OF ANNUAL WORK – page 2

BLM Date Stamp

RECEIVED
B.L.M. AZ STATE OFFICE
2007 AUG 27 P 3:35
PHOENIX, ARIZONA

7						
8						
9						
10						

6. That between the dates starting at 12 o'clock noon on September 1, 2006 and ending at 12 o'clock noon on September 1, 2007 at least $ 125 dollars worth of work and improvements were done and performed upon said claim(s) or upon one or more of a contiguous group of claims for the benefit of all, wholly or partly outside of a contiguous group of claims for the benefit of all, not including the location work.

7. That the following persons were employed to perform the work and improvements described herein: B. Tucker

8. That the work and improvements performed were: Picked up Trash

9. Dated: 8/8/07 Signature: Lisa Tucker

SUBSCRIBED AND SWORN TO before me, a Notary Public, this 8 day of August 2007

By: LISA Tucker

Notary Public Jesse Tucker

My Commission Expires 6/15/08

Bureau of Land Management
Arizona State Office
www.az.blm.gov

No. of Claims: 1 x $10 = 10
Check No.: 1581 Init. YMC
Receipt No.: 1554158
For BLM Use Only

LISA TUCKER
Notary Public - Arizona
Maricopa County
Expires 06/15/08

Form: MCF108
Revised Jan. 2006
Page 2 of 2

This form is available from the **Arizona Department of Mines & Mineral Resources** and may be reproduced.

When Recorded Return Document to:

BRANDY TUCKER
2290 W. Wickenburg WAY
Wickenburg, AZ 85390

☐ Check here is this is a change of address.

Telephone: _____

E-mail address: _____

AFFIDAVIT OF PERFORMANCE OF ANNUAL WORK

BLM Date Stamp

RECEIVED
B.L.M. AZ STATE OFFICE
2007 AUG 27 P 3:35
PHOENIX, ARIZONA

1. State of Arizona, County of MARICOPA ss:
2. I (Name) BRANDY TUCKER
3. Reside at (Address) 2290 W Wickenburg WAY

City Wickenburg County MARICOPA

State AZ Zip 85390 being duly sworn, depose and say that I am a citizen of the United States, more than eighteen years of age, and that all of the facts set forth in this affidavit, subject to the provisions and penalties of 18 U.S.C. 1001 pertaining to the filing of false, fictitious, or fraudulent statements with the United States, are true and correct according to the best of my knowledge, information and belief.

4. Owner's name and address (If not shown in Items 1-3 above). _____

5. That I am personally acquainted with the mining claim(s). The work and improvements were made by and at the expense of the owner(s) of said claim(s). Said contiguous group of claims, listed on this document, are situated in the _____ (optional) Mining District; YAVAPAI County, Arizona.

Line No.	AMC NUMBER	CLAIM/SITE NAME	COUNTY RECORDER DATA (If available)	TWP	RNG	SEC
1	381778	GREAT PANNING	4139907	8N	5W	1
2						
3						
4						
5						
6						

Form: MCF108
Revised Jan. 2006

ENTERED INTO COMPUTER
10/2/07 aB

AFFIDAVIT OF PERFORMANCE OF ANNUAL WORK – page 2

BLM Date Stamp

RECEIVED
BLM AZ STATE OFFICE
2007 AUG 27 P 3:35
PHOENIX, ARIZONA

7						
8						
9						
10						

6. That between the dates starting at 12 o'clock noon on September 1, 20 06 and ending at 12 o'clock noon on September 1, 20 07 at least $ 125 dollars worth of work and improvements were done and performed upon said claim(s) or upon one or more of a contiguous group of claims for the benefit of all, wholly or partly outside of a contiguous group of claims for the benefit of all, not including the location work.

7. That the following persons were employed to perform the work and improvements described herein: B. Tucker

8. That the work and improvements performed were: Picked up trash

9. Dated: 8/8/07 Signature: [signature]

SUBSCRIBED AND SWORN TO before me, a Notary Public, this 8 day of August 2007

By: LISA J TUCKER

Notary Public [signature]

My Commission Expires 6/15/08

No. of Claims: 1 x $10 = 10
Check No.: 1581 Init. TMC
Receipt No.: 155458
For BLM Use Only

Bureau of Land Management
Arizona State Office
www.az.blm.gov

LISA TUCKER
Notary Public - Arizona
Maricopa County
Expires 06/15/08

Form: MCF108
Revised Jan. 2006
Page 2 of 2

This form is available from the **Arizona Department of Mines & Mineral Resources** and may be reproduced.

When Recorded Return Document to:
BRANDY TUCKER
2290 W WICKENBURG WAY
WICKENBURG AZ 85390

☐ Check here is this is a change of address.

Telephone: _____

E-mail address: _____

B.L.M. AZ STATE OFFICE
RECEIVED
2001 AUG 27 P 3:35
PHOENIX, ARIZONA

BLM Date Stamp

AFFIDAVIT OF PERFORMANCE OF ANNUAL WORK

1. State of Arizona, County of MARICOPA ss:
2. I (Name) BRANDY TUCKER
3. Reside at (Address) 2290 W WICKENBURG WAY

City WICKENBURG County MARICOPA

State AZ Zip 85390 being duly sworn, depose and say that I am a citizen of the United States, more than eighteen years of age, and that all of the facts set forth in this affidavit, subject to the provisions and penalties of 18 U.S.C. 1001 pertaining to the filing of false, fictitious, or fraudulent statements with the United States, are true and correct according to the best of my knowledge, information and belief.

4. Owner's name and address (If not shown in Items 1-3 above). _____

5. That I am personally acquainted with the mining claim(s). The work and improvements were made by and at the expense of the owner(s) of said claim(s). Said contiguous group of claims, listed on this document, are situated in the _____ (optional) Mining District; GILA County, Arizona.

Line No.	AMC NUMBER	CLAIM/SITE NAME	COUNTY RECORDER DATA (If available)	TWP	RNG	SEC
1	322546	MY PLACE		10N	9E	11
2	374697	ALDER CREEK #2		9N	9E	15
3	374696	ALDER CREEK GOLD		9N	9E	16
4	374702	MINERAL CREEK GOLD		10N	9E	34
5						
6						

Form: MCF108
Revised Jan. 2006

ENTERED INTO COMPUTER
10/2/07 QB

BLM Date Stamp

RECEIVED
B.L.M. AZ STATE OFFICE
2007 AUG 27 P 3:35
PHOENIX, ARIZONA

7						
8						
9						
10						

6. That between the dates starting at 12 o'clock noon on September 1, 20 06 and ending at 12 o'clock noon on September 1, 20 07 at least $ 800 dollars worth of work and improvements were done and performed upon said claim(s) or upon one or more of a contiguous group of claims for the benefit of all, wholly or partly outside of a contiguous group of claims for the benefit of all, not including the location work.

7. That the following persons were employed to perform the work and improvements described herein: B. Tucker N. Williams

8. That the work and improvements performed were: Picked up trash

9. Dated: 8/8/07 Signature: [signature]

SUBSCRIBED AND SWORN TO before me, a Notary Public, this 8 day of August 2007

By: LISA Tucker

Notary Public [signature]

My Commission Expires 6/15/08

Bureau of Land Management
Arizona State Office

LISA TUCKER
Notary Public - Arizona
Maricopa County
Expires 06/15/08

No. of Claims: 4 x $10 = 40 –
Check No.: 1581 Init. YMC
Receipt No.: 1554158
For BLM Use Only

This form is available from the **Arizona Department of Mines & Mineral Resources** and may be reproduced.

When Recorded Return Document to:
GOLD RUSH MINING
2050 W. Wickenburg WAY #3
Wickenburg, AZ 85390

☐ Check here is this is a change of address.

Telephone: _____

E-mail address: _____

AFFIDAVIT OF PERFORMANCE OF ANNUAL WORK

BLM Date Stamp
RECEIVED
B.L.M. AZ STATE OFFICE
PHOENIX, ARIZONA
2007 AUG 27 P 3:35

1. State of Arizona, County of MARICOPA ss:
2. I (Name) GOLD RUSH MINING
3. Reside at (Address) 2050 W. Wickenburg WAY #3

City Wickenburg County MARICOPA

State AZ Zip 85390 being duly sworn, depose and say that I am a citizen of the United States, more than eighteen years of age, and that all of the facts set forth in this affidavit, subject to the provisions and penalties of 18 U.S.C. 1001 pertaining to the filing of false, fictitious, or fraudulent statements with the United States, are true and correct according to the best of my knowledge, information and belief.

4. Owner's name and address (If not shown in Items 1-3 above). _____

5. That I am personally acquainted with the mining claim(s). The work and improvements were made by and at the expense of the owner(s) of said claim(s). Said contiguous group of claims, listed on this document, are situated in the _____ (optional) Mining District; YARAPAI County, Arizona.

Line No.	AMC NUMBER	CLAIM/SITE NAME	COUNTY RECORDER DATA (If available)	TWP	RNG	SEC
1	374704	NO TIME	4087484	7N	3W	8
2	374700	HAPPY TIME	4087483	7N	3W	4
3						
4						
5						
6						

ENTERED INTO COMPUTER
10/2/07 QB

AFFIDAVIT OF PERFORMANCE OF ANNUAL WORK – page 2

RECEIVED
B.L.M. AZ STATE OFFICE

2007 AUG 27 P 3:35

PHOENIX, ARIZONA

BLM Date Stamp

7						
8						
9						
10						

6. That between the dates starting at 12 o'clock noon on September 1, 2006 and ending at 12 o'clock noon on September 1, 2007 at least $ 400 dollars worth of work and improvements were done and performed upon said claim(s) or upon one or more of a contiguous group of claims for the benefit of all, wholly or partly outside of a contiguous group of claims for the benefit of all, not including the location work.

7. That the following persons were employed to perform the work and improvements described herein: Gold West Mining, A. Brown, J. Brown

8. That the work and improvements performed were: Picked up Trash

9. Dated: 8/18/07 Signature: [signature]

SUBSCRIBED AND SWORN TO before me, a Notary Public, this 18 day of August 2007

By: Lisa Tucker

Notary Public [signature]

My Commission Expires 6/15/08

Bureau of Land Management
Arizona State Office
www.az.blm.gov

LISA TUCKER
Notary Public - Arizona
Maricopa County
Expires 06/15/08

No. of Claims: 2 x $10 = 20
Check No.: 1581 Init. YMC
Receipt No.: 1554158
For BLM Use Only

Form: MCF108
Revised Jan. 2006
Page 2 of 2

This form is available from the Arizona Department of Mines & Mineral Resources and may be reproduced.

When Recorded Return Document to:
GOLD RUSH MINING
2050 W. Wickenburg Way #3
Wickenburg AZ 85390

☐ Check here is this is a change of address.

Telephone: _____

E-mail address: _____

RECEIVED
B.L.M.
AZ STATE OFFICE
2007 AUG 27 P 3:35
PHOENIX, ARIZONA

BLM
Date
Stamp

AFFIDAVIT OF PERFORMANCE OF ANNUAL WORK

1. State of Arizona, County of MARICOPA ss:
2. I (Name) GOLD RUSH MINING
3. Reside at (Address) 2050 W. Wickenburg Way #3

City Wickenburg County MARICOPA

State AZ Zip 85390 being duly sworn, depose and say that I am a citizen of the United States, more than eighteen years of age, and that all of the facts set forth in this affidavit, subject to the provisions and penalties of 18 U.S.C. 1001 pertaining to the filing of false, fictitious, or fraudulent statements with the United States, are true and correct according to the best of my knowledge, information and belief.

4. Owner's name and address (If not shown in Items 1-3 above). _____

5. That I am personally acquainted with the mining claim(s). The work and improvements were made by and at the expense of the owner(s) of said claim(s). Said contiguous group of claims, listed on this document, are situated in the

_____ (optional) Mining District; MARICOPA County, Arizona.

Line No.	AMC NUMBER	CLAIM/SITE NAME	COUNTY RECORDER DATA (If available)	TWP	RNG	SEC
1	375986	GOLDEN LUCK	2006-1671302	7N	3W	9
2	375988	NUGGET TIME	2006-1671300	7N	3W	15
3	375987	SUPER FIND	2006-1671301	7N	3W	15
4	374703	MARVELOUS	2006-1630433	7N	3W	26
5	374698	FINE TIME	2006-1608739	7N	3W	14
6	374705	SUPER	2006-1630434	7N	3W	24

ENTERED INTO COMPUTER
10/2/07 QB

AFFIDAVIT OF PERFORMANCE OF ANNUAL WORK – page 2

BLM Date Stamp

RECEIVED
B.L.M. AZ STATE OFFICE
2007 AUG 27 P 3:
PHOENIX, ARIZONA

7	374699	FUN TIME	2006-1608738	7N	3W	8
8						
9						
10						

6. That between the dates starting at 12 o'clock noon on September 1, 20 06 and ending at 12 o'clock noon on September 1, 20 07 at least $ 1000 dollars worth of work and improvements were done and performed upon said claim(s) or upon one or more of a contiguous group of claims for the benefit of all, wholly or partly outside of a contiguous group of claims for the benefit of all, not including the location work.

7. That the following persons were employed to perform the work and improvements described herein: A. BROWN, J. BLOWN, S. McALLISTER, GOLD RUSH MINING STAFF

8. That the work and improvements performed were: PICKED UP TRASH, REMOVED DEBRIS, TRIMMED BUSHES

9. Dated: 8/18/07 Signature: [signature]

SUBSCRIBED AND SWORN TO before me, a Notary Public, this 18 day of AUGUST 2007

By: LISA TUCKER

Notary Public [signature]

My Commission Expires 6/15/08

Bureau of Land Management
Arizona State Office
www.az.blm.gov

No. of Claims: 7 x $10 = 70-
Check No.: 1581 Init. MC
Receipt No.: 155458
For BLM Use Only

LISA TUCKER
Notary Public - Arizona
Maricopa County
Expires 06/15/08

Form: MCF108
Revised Jan. 2006
Page 2 of 2

This form is available from the **Arizona Department of Mines & Mineral Resources** and may be reproduced.

When Recorded Return Document to:
DAVID G. JONES
P.O. BOX 728
MARCO ISLAND, FL 34146

☐ Check here is this is a change of address.

Telephone: _____

E-mail address: _____

AFFIDAVIT OF PERFORMANCE OF ANNUAL WORK

BLM Date Stamp
RECEIVED
B.L.M. AZ STATE OFFICE
2007 AUG 27 P 3:35
PHOENIX, ARIZONA

1. State of Arizona, County of _____ ss:
2. I (Name) DAVID G. JONES
3. Reside at (Address) P.O. BOX 728

City MARCO ISLAND County _____

State FL Zip 34146 being duly sworn, depose and say that I am a citizen of the United States, more than eighteen years of age, and that all of the facts set forth in this affidavit, subject to the provisions and penalties of 18 U.S.C. 1001 pertaining to the filing of false, fictitious, or fraudulent statements with the United States, are true and correct according to the best of my knowledge, information and belief.

4. Owner's name and address (If not shown in Items 1-3 above). _____

5. That I am personally acquainted with the mining claim(s). The work and improvements were made by and at the expense of the owner(s) of said claim(s). Said contiguous group of claims, listed on this document, are situated in the

_____ (optional) Mining District; _____ County, Arizona.

Line No.	AMC NUMBER	CLAIM/SITE NAME	COUNTY RECORDER DATA (If available)	TWP	RNG	SEC
1	371720	RICH HILL PLACER	2006-0620923	6N	5W	6
2	361189	SEAGRAMS		5N	5W	6
3	365248	LUCKY DOG		6N	5W	6
4	369951	HIDDEN GOLD		6N	5W	6
5	365247	HILLTOP		6N	5W	6
6	364283	LOST DUTCHMAN #1		7N	5W	29

Form: MCF108
Revised Jan. 2006

ENTERED INTO COMPUTER
10/2/07 aB

AFFIDAVIT OF PERFORMANCE OF ANNUAL WORK – page 2

BLM Date Stamp

RECEIVED
BLM AZ STATE OFFICE
2007 AUG 27 P 3:39
PHOENIX, ARIZONA

7	364284	LOST DUTCHMAN #2		7N	5W	29
8	369710	GOLD BUCKET		6N	6W	32
9	369956	SUPER NUGGET		6N	5W	7
10						

6. That between the dates starting at 12 o'clock noon on September 1, 20 06 and ending at 12 o'clock noon on September 1, 20 07 at least $ 1000 dollars worth of work and improvements were done and performed upon said claim(s) or upon one or more of a contiguous group of claims for the benefit of all, wholly or partly outside of a contiguous group of claims for the benefit of all, not including the location work.

7. That the following persons were employed to perform the work and improvements described herein: D. JONES, S. JONES

8. That the work and improvements performed were: TRASH REMOVAL, MINOR ROAD MAINTENANCE

9. Dated: 7/31/07 Signature: David L. Jones

SUBSCRIBED AND SWORN TO before me, a Notary Public, this 2 day of AUGUST 2007

By: LISA TUCKER

Notary Public Lisa Tucker

My Commission Expires 6/15/08

Bureau of Land Management
Arizona State Office

LISA TUCKER
Notary Public - Arizona
Maricopa County
Expires 06/15/08

No. of Claims: 9 x $10 = 90—
Check No.: 1581 Init. TMC
Receipt No.: 1554158
For BLM Use Only

Form: MCF108
Revised Jan. 2006

This form is available from the **Arizona Department of Mines & Mineral Resources** and may be reproduced.

When Recorded Return Document to:
George Smith
1309 Cool Mist Court
Fort Mill, SC 29715

☐ Check here is this is a change of address.
Telephone: 803 517 6654
E-mail address: GeorgesMITHPE@HOTMAIL.com

AFFIDAVIT OF PERFORMANCE OF ANNUAL WORK

BLM Date Stamp
RECEIVED
BLM. AZ STATE OFFICE
2007 AUG 27 P 3:34
PHOENIX, ARIZONA

1. State of Arizona, County of Gila ss:
2. I (Name) Michael Bourne
3. Reside at (Address) 486 Sutro Forest Drive
City Concord County Cabarrus
State NC Zip 28027 being duly sworn, depose and say that I am a citizen of the United States, more than eighteen years of age, and that all of the facts set forth in this affidavit, subject to the provisions and penalties of 18 U.S.C. 1001 pertaining to the filing of false, fictitious, or fraudulent statements with the United States, are true and correct according to the best of my knowledge, information and belief.
4. Owner's name and address (If not shown in Items 1-3 above). George Smith
1309 Cool Mist Court, Fort Mill S.C. 29715

5. That I am personally acquainted with the mining claim(s). The work and improvements were made by and at the expense of the owner(s) of said claim(s). Said contiguous group of claims, listed on this document, are situated in the

_____ (optional) Mining District; _____ County, Arizona.

	Line No.	AMC NUMBER	CLAIM/SITE NAME	COUNTY RECORDER DATA (If available)	TWP	RNG	SEC
373850	1	[illegible]	Rye's Gold		9N	9E	11
373851	2	[illegible]	Rye's Gold #2		9N	9E	12
373849	3	[illegible]	Gold Hill #2		9N	9E	2
	4						
	5						
	6						

Form: MCF108
Revised Jan. 2006

ENTERED INTO COMPUTER
10/2/07 AB

AFFIDAVIT OF PERFORMANCE OF ANNUAL WORK – page 2

RECEIVED
B.L.M. AZ STATE OFFICE
2007 AUG 27 P 3:35
PHOENIX, ARIZONA

BLM
Date
Stamp

7						
8						
9						
10						

6. That between the dates starting at 12 o'clock noon on September 1, 20 06 and ending at 12 o'clock noon on September 1, 20 07 at least $ 580.00 dollars worth of work and improvements were done and performed upon said claim(s) or upon one or more of a contiguous group of claims for the benefit of all, wholly or partly outside of a contiguous group of claims for the benefit of all, not including the location work.

7. That the following persons were employed to perform the work and improvements described herein: MRB Management Inc.: Michael Bourne

8. That the work and improvements performed were: Removed discarded trash, cut back bushes along roadways, re-attached barbed wire to fence posts.

9. Dated 8/18/07 Signature: Michael R Bourne

SUBSCRIBED AND SWORN TO before me, a Notary Public, this 18th day of August 2007

By: Michael Bourne

Notary Public Donna V. Wingo

My Commission Expires 3-28-2009

DONNA V. WINGO
NOTARY PUBLIC
CABARRUS COUNTY, N. C.
My Commission Expires 3-28-2009

Bureau of Land Management
Arizona State Office
www.az.blm.gov

No. of Claims: 3 x $10 = 30-
Check No.: 1581 Init. MC
Receipt No.: 1554158
For BLM Use Only

Form: MCF108
Revised Jan. 2006
Page 2 of 2

This form is available from the **Arizona Department of Mines & Mineral Resources** and may be reproduced.

United States Department of the Interior
Bureau of Land Management
BUSINESS & SUPPORT SVCS DIV
ONE N CENTRAL AVE SUITE 800
PHOENIX, AZ 85004 -4427
Phone: (602) 417-9200

Receipt

No: 1554158

Transaction #: 1605727
Date of Transaction: 08/27/2007

CUSTOMER:	JACK TUCKER MINERS CREEK PO BOX 265 WICKENBURG,AZ 85390

LINE #	QTY	DESCRIPTION	REMARKS	UNIT PRICE	TOTAL
1	1.00	LOCATABLE MINERALS / MINING CLAIMS-NOT NEW-UNADJUD,ONE AUTH NO. ONLY / MINING CLAIM MONEY RECEIVED (455) **CASES:** AMC374715/$470.00	POL 2007/28 WAV TRF/19	- n/a -	470.00
				TOTAL:	**$470.00**

PAYMENT INFORMATION				
1	AMOUNT:	$470.00	POSTMARKED:	N/A
	TYPE:	CHECK	RECEIVED:	08/27/2007
	CHECK NO:	1581		
	NAME:	MINERS CREEK TUCKER, JACK PO BOX 265 WICKENBURG AZ 85390		

REMARKS

This receipt was generated by the automated BLM Collections and Billing System and is a paper representation of a portion of the official electronic record contained therein.

AMC355567
AMC356819
AMC356934
AMC357044
AMC361175
AMC363175
AMC364287
AMC364653
AMC364750
AMC364975
AMC365113
AMC365246
AMC365936
AMC369054
AMC369635
AMC369706
AMC369938
AMC370040
AMC370774
AMC370948
AMC371577
AMC371715
AMC372543
AMC372636
AMC373746
AMC373857
AMC374507
AMC374696
AMC374709
AMC374737
AMC374744
AMC375139
AMC375150
AMC375986
AMC375993
AMC376366
AMC376657
AMC381778
AMC383827
AMC385068

SENDER: COMPLETE THIS SECTION

- Complete items 1, 2, and 3. Also complete item 4 if Restricted Delivery is desired.
- Print your name and address on the reverse so that we can return the card to you.
- Attach this card to the back of the mailpiece, or on the front if space permits.

1. Article Addressed to: NOV 07 2007

Jack Tucker, et al
P.O. Box 265
Wickenburg, Arizona 85358

933(AB) 355567, 356819, 356934, 357044, 361175, 363175, 364287, 364653, 364750, 364975, 365113, 365246, 365936, 369054, 369635, 369706, 369938, 370040, 370774, 370948, 371577, 371715, 372543, 372636, 373746, 373857, 374507, 374696, 374709, 374737, 374744, 375139, 375150, 375986, 375993, 376366, 376657, 381778, 383827, 385068.

COMPLETE THIS SECTION ON DELIVERY

A. Signature
X Lisa Tucker 11/10/07 ☐ Agent ☐ Addressee

B. Received by (Printed Name) LISA TUCKER C. Date of Delivery

D. Is delivery address different from item 1? ☐ Yes
If YES, enter delivery address below: ☐ No

3. Service Type
■ Certified Mail ☐ Express Mail
☐ Registered ■ Return Receipt for Merchandise
☐ Insured Mail ☐ C.O.D.

4. Restricted Delivery? (Extra Fee) ☐ Yes

2. Article Number (Transfer from service la) 7006 2760 0005 5867 3581

PS Form 3811, February 2004 Domestic Return Receipt 102595-02-M-1540

SENDER: COMPLETE THIS SECTION

- Complete items 1, 2, and 3. Also complete item 4 if Restricted Delivery is desired.
- Print your name and address on the reverse so that we can return the card to you.
- Attach this card to the back of the mailpiece, or on the front if space permits.

1. Article Addressed to: NOV 07 2007

David and Brandy Tucker
2290 W. Wickenburg Way
Wickenburg, Arizona 85390

933(AB) 355567, 356819, 356934, 357044, 361175, 363175, 364287, 364653, 364750, 364975, 365113, 365246, 365936, 369054, 369635, 369706, 369938, 370040, 370774, 370948, 371577, 371715, 372543, 372636, 373746, 373857, 374507, 374696, 374709, 374737, 374744, 375139, 375150, 375986, 375993, 376366, 376657, 381778, 383827, 385068.

COMPLETE THIS SECTION ON DELIVERY

A. Signature
X Lisa Tucker 11/10/07 ☐ Agent ☐ Addressee

B. Received by (Printed Name) LISA TUCKER C. Date of Delivery

D. Is delivery address different from item 1? ☐ Yes
If YES, enter delivery address below: ☐ No

3. Service Type
■ Certified Mail ☐ Express Mail
☐ Registered ■ Return Receipt for Merchandise
☐ Insured Mail ☐ C.O.D.

4. Restricted Delivery? (Extra Fee) ☐ Yes

2. Article Number (Transfer from service label) 7006 2760 0005 5867 3611

PS Form 3811, February 2004 Domestic Return Receipt 102595-02-M-1540

SENDER: COMPLETE THIS SECTION

- Complete items 1, 2, and 3. Also complete item 4 if Restricted Delivery is desired.
- Print your name and address on the reverse so that we can return the card to you.
- Attach this card to the back of the mailpiece, or on the front if space permits.

1. Article Addressed to: NOV 07 2007

Russell Parken
P.O. Box 4063
Arizona City, Arizona 85223

933(AB) 355567, 356819, 356934, 357044, 361175, 363175, 364287, 364653, 364750, 364975, 365113, 365246, 365936, 369054, 369635, 369706, 369938, 370040, 370774, 370948, 371577, 371715, 372543, 372636, 373746, 373857, 374507, 374696, 374709, 374737, 374744, 375139, 375150, 375986, 375993, 376366, 376657, 381778, 383827, 385068.

COMPLETE THIS SECTION ON DELIVERY

A. Signature
X [signature] ☐ Agent ☐ Addressee

B. Received by (Printed Name) RUSS PARKEN C. Date of Delivery

D. Is delivery address different from item 1? ☐ Yes
If YES, enter delivery address below: ☐ No

NOV 10 2007 USPS

3. Service Type
■ Certified Mail ☐ Express Mail
☐ Registered ■ Return Receipt for Merchandise
☐ Insured Mail ☐ C.O.D.

4. Restricted Delivery? (Extra Fee) ☐ Yes

2. Article Number (Transfer from service label) 7006 2760 0005 5867 3659

PS Form 3811, February 2004 Domestic Return Receipt 102595-02-M-1540

SENDER: COMPLETE THIS SECTION

- Complete items 1, 2, and 3. Also complete item 4 if Restricted Delivery is desired.
- Print your name and address on the reverse so that we can return the card to you.
- Attach this card to the back of the mailpiece, or on the front if space permits.

1. Article Addressed to: NOV 07 2007

Max Strickman
6303 W. Acapulco Lane
Glendale, Arizona 85306

933(AB) 355567, 356819, 356934, 357044, 361175, 363175, 364287, 364653, 364750, 364975, 365113, 365246, 365936, 369054, 369635, 369706, 369938, 370040, 370774, 370948, 371577, 371715, 372543, 372636, 373746, 373857, 374507, 374696, 374709, 374737, 374744, 375139, 375150, 375986, 375993, 376366, 376657, 381778, 383827, 385068.

COMPLETE THIS SECTION ON DELIVERY

A. Signature
X [signature] ☐ Agent ☐ Addressee

B. Received by (Printed Name) C. Date of Delivery

D. Is delivery address different from item 1? ☐ Yes
If YES, enter delivery address below: ☐ No

GLENDALE AZ 853 02 NOV 9 2007 USPS

3. Service Type
■ Certified Mail ☐ Express Mail
☐ Registered ■ Return Receipt for Merchandise
☐ Insured Mail ☐ C.O.D.

4. Restricted Delivery? (Extra Fee) ☐ Yes

2. Article Number (Transfer from service label) 7005 3110 0000 2181 7305

PS Form 3811, February 2004 Domestic Return Receipt

UNITED STATES POSTAL SERVICE

First-Class Mail
Postage & Fees Paid
USPS
Permit No. G-10

• Sender: Please print your name, address, and ZIP+4 in this box •

AZ
933

U.S. DEPARTMENT OF THE INTERIOR
BUREAU OF LAND MANAGEMENT
ARIZONA STATE OFFICE
ONE NORTH CENTRAL AVE. SUITE 800
PHOENIX, ARIZONA 85004-4427

RECEIVED
BUREAU OF
LAND MANAGEMENT
2001 NOV 13 P 2:43
ARIZONA
STATE OFFICE
PHOENIX, ARIZONA

UNITED STATES POSTAL SERVICE

First-Class Mail
Postage & Fees Paid
USPS
Permit No. G-10

• Sender: Please print your name, address, and ZIP+4 in this box •

AZ
933

U.S. DEPARTMENT OF THE INTERIOR
BUREAU OF LAND MANAGEMENT
ARIZONA STATE OFFICE
ONE NORTH CENTRAL AVE. SUITE 800
PHOENIX, ARIZONA 85004-4427

RECEIVED
BUREAU OF
LAND MANAGEMENT
2001 NOV 13 P 2:43
ARIZONA
STATE OFFICE
PHOENIX, ARIZONA

UNITED STATES POSTAL SERVICE

First-Class Mail
Postage & Fees Paid
USPS
Permit No. G-10

• Sender: Please print your name, address, and ZIP+4 in this box •

AZ
933

U.S. DEPARTMENT OF THE INTERIOR
BUREAU OF LAND MANAGEMENT
ARIZONA STATE OFFICE
ONE NORTH CENTRAL AVE. SUITE 800
PHOENIX, ARIZONA 85004-4427

RECEIVED
BUREAU OF
LAND MANAGEMENT
2001 NOV 13 P 2:45
ARIZONA
STATE OFFICE
PHOENIX, ARIZONA

UNITED STATES POSTAL SERVICE

First-Class Mail
Postage & Fees Paid
USPS
Permit No. G-10

AZ
933 • Sender: Please print your name, address, and ZIP+4 in this box •

U.S. DEPARTMENT OF THE INTERIOR
BUREAU OF LAND MANAGEMENT
ARIZONA STATE OFFICE
ONE NORTH CENTRAL AVE. SUITE 800
PHOENIX, ARIZONA 85004-4427

RECEIVED
BUREAU OF
LAND MANAGEMENT
2001 NOV 13 P 2:43
ARIZONA
STATE OFFICE
PHOENIX, ARIZONA

CERTIFIED MAIL™

UNITED STATES
DEPARTMENT OF THE INTERIOR
Bureau of Land Management
Arizona State Office
One N. Central Avenue, Suite 800
Phoenix, AZ 85004-4427

7005 3110 0000 2181 7329

U.S. OFFICIAL MAIL
PENALTY FOR
PRIVATE USE $300
PITNEY BOWES
02 1A $ 00.41⁰
0004205804 NOV 08 2007
MAILED FROM ZIP CODE 85004

AZ
933

OFFICIAL BUSINESS
PENALTY FOR PRIVATE USE $300

BUREAU OF LAND MANAGEMENT
2007 NOV 15 A
STATE OFFICE
PHOENIX, ARIZONA

NOV 0 8 2007

Nicole, Steve, Robert, and Keith Morris
P.O. Box 1128
Gilbert, Arizona 85299

U.S. OFFICIAL MAIL

NIXIE 850 DE 1 00 11/15/07
RETURN TO SENDER
ATTEMPTED - NOT KNOWN
UNABLE TO FORWARD
BC: 85004442700 *1514-21189-08-35

85004@4427

CERTIFIED MAIL™

UNITED STATES
DEPARTMENT OF THE INTERIOR
Bureau of Land Management
Arizona State Office
One N. Central Avenue, Suite 800
Phoenix, AZ 85004-4427

7006 2760 0005 5867 3604

U.S. OFFICIAL MAIL
PENALTY FOR
PRIVATE USE $300
PITNEY BOWES
02 1A $ 05.21⁰
0004205804 NOV 08 2007
MAILED FROM ZIP CODE 85004

AZ
933

OFFICIAL BUSINESS
PENALTY FOR PRIVATE USE $300

ref
27 wi
11/13

Penny and Anthony Crepezzi
2012 Teakwood
Toms River New Jersey 08540

NIXIE 086 DE 1 00 11/17/07
RETURN TO SENDER
REFUSED
UNABLE TO FORWARD
BC: 85004442700 *2514-06832-08-36

85004@4427

PLACE STICKER AT TOP OF ENVELOPE TO THE RIGHT

SENDER: *COMPLETE THIS SECTION*

- Complete items 1, 2, and 3. Also complete item 4 if Restricted Delivery is desired.
- Print your name and address on the reverse so that we can return the card to you.
- Attach this card to the back of the mailpiece, or on the front if space permits.

1. Article Addressed to: NOV 07 2007

Nicole, Steve, Robert, and Keith Morris
P.O. Box 1128
Gilbert, Arizona 85299

933(AB) 355567, 356819, 356934, 357044, 361175, 363175, 364287, 364653, 364750, 364975, 365103, 365246, 365936, 369054, 369635, 369706, 369938, 370040, 370774, 370948, 371577, 371715, 372543, 372636, 373746, 373857, 374507, 374696, 374709, 374737, 374744, 375139, 375150, 375986, 375993, 376366, 376657, 381778, 383827, 385068,

COMPLETE THIS SECTION ON DELIVERY

A. Signature
X ☐ Agent ☐ Addressee

B. Received by *(Printed Name)* | C. Date of Delivery

D. Is delivery address different from item 1? ☐ Yes
If YES, enter delivery address below: ☐ No

3. Service Type
■ Certified Mail ☐ Express Mail
☐ Registered ■ Return Receipt for Merchandise
☐ Insured Mail ☐ C.O.D.

4. Restricted Delivery? *(Extra Fee)* ☐ Yes

2. Article Number
(Transfer from service lat 7005 3110 0000 2181 7329

PS Form 3811, February 2004 Domestic Return Receipt 102595-02-M-1540

PLACE STICKER AT TOP OF ENVELOPE TO THE RIGHT
OF THE RETURN ADDRESS. FOLD AT DOTTED LINE

SENDER: *COMPLETE THIS SECTION*

- Complete items 1, 2, and 3. Also complete item 4 if Restricted Delivery is desired.
- Print your name and address on the reverse so that we can return the card to you.
- Attach this card to the back of the mailpiece, or on the front if space permits.

1. Article Addressed to: NOV 07 2007

Penny and Anthony Crepezzi
2012 Teakwood
Toms River, New Jersey 08540

933(AB) 355567, 356819, 356934, 357044, 361175, 363175, 364287, 364653, 364750, 364975, 365103, 365246, 365936, 369054, 369635, 369706, 369938, 370040, 370774, 370948, 371577, 371715, 372543, 372636, 373746, 373857, 374507, 374696, 374709, 374737, 374744, 375139, 375150, 375986, 375993, 376366, 376657, 381778, 383827, 385068,

COMPLETE THIS SECTION ON DELIVERY

A. Signature
X ☐ Agent ☐ Addressee

B. Received by *(Printed Name)* | C. Date of Delivery

D. Is delivery address different from item 1? ☐ Yes
If YES, enter delivery address below: ☐ No

3. Service Type
■ Certified Mail ☐ Express Mail
☐ Registered ■ Return Receipt for Merchandise
☐ Insured Mail ☐ C.O.D.

4. Restricted Delivery? *(Extra Fee)* ☐ Yes

2. Article Number
(Transfer from service labe 7006 2760 0005 5867 3604

PS Form 3811, February 2004 Domestic Return Receipt 102595-02-M-1540

SENDER: COMPLETE THIS SECTION

- Complete items 1, 2, and 3. Also complete item 4 if Restricted Delivery is desired.
- Print your name and address on the reverse so that we can return the card to you.
- Attach this card to the back of the mailpiece, or on the front if space permits.

1. Article Addressed to: NOV 07 2007

Robert, Lucille, Dale, and Steve McAllister
Paul Bryan
8187 S. 3200 W.
W. Jordan, Utah 84088

333(AB) 355587, 356869, 356934, 357044, 38975, 383975, 384287, 384853, 384750, 384875, 385103, 385248, 385838, 389054, 389835, 389708, 389939, 370040, 370774, 370948, 376577, 37715, 372543, 372838, 373748, 373857, 374507, 374698, 374709, 374737, 374744, 375139, 375150, 375898, 375893, 376398, 376857, 381778, 383827, 385088,

COMPLETE THIS SECTION ON DELIVERY

A. Signature
X [signature] ☐ Agent ☐ Addressee

B. Received by (Printed Name) | C. Date of Delivery: 11-13

D. Is delivery address different from item 1? ☐ Yes
If YES, enter delivery address below: ☐ No

3. Service Type
☑ Certified Mail ☐ Express Mail
☐ Registered ☑ Return Receipt for Merchandise
☐ Insured Mail ☐ C.O.D.

4. Restricted Delivery? (Extra Fee) ☐ Yes

2. Article Number (Transfer from service label): 7006 2760 0005 5867 3598

PS Form 3811, February 2004 Domestic Return Receipt 102595-02-M-1540

SENDER: COMPLETE THIS SECTION

- Complete items 1, 2, and 3. Also complete item 4 if Restricted Delivery is desired.
- Print your name and address on the reverse so that we can return the card to you.
- Attach this card to the back of the mailpiece, or on the front if space permits.

1. Article Addressed to: NOV 07 2007

David Zink
1996 Black Hawk Circle
Prescott, Arizona 86303

333(AB) 355587, 356869, 356934, 357044, 38975, 383975, 384287, 384853, 384750, 384875, 385103, 385248, 385838, 389054, 389835, 389708, 389939, 370040, 370774, 370948, 376577, 37715, 372543, 372838, 373748, 373857, 374507, 374698, 374709, 374737, 374744, 375139, 375150, 375898, 375893, 376398, 376857, 381778, 383827, 385088,

COMPLETE THIS SECTION ON DELIVERY

A. Signature
X [signature] ☐ Agent ☐ Addressee

B. Received by (Printed Name) [signature] | C. Date of Delivery: 11-9-07

D. Is delivery address different from item 1? ☐ Yes
If YES, enter delivery address below: ☒ No

3. Service Type
☑ Certified Mail ☐ Express Mail
☐ Registered ☑ Return Receipt for Merchandise
☐ Insured Mail ☐ C.O.D.

4. Restricted Delivery? (Extra Fee) ☐ Yes

2. Article Number (Transfer from s): 7006 2760 0005 5867 3642

PS Form 3811, February 2004 Domestic Return Receipt 102595-02-M-1540

SENDER: COMPLETE THIS SECTION

- Complete items 1, 2, and 3. Also complete item 4 if Restricted Delivery is desired.
- Print your name and address on the reverse so that we can return the card to you.
- Attach this card to the back of the mailpiece, or on the front if space permits.

1. Article Addressed to: NOV 07 2007

David G. Jones
P.O. Box 728
Marco Island, Florida 34146

333(AB) 355587, 356869, 356934, 357044, 38975, 383975, 384287, 384853, 384750, 384875, 385103, 385248, 385838, 389054, 389835, 389708, 389939, 370040, 370774, 370948, 376577, 37715, 372543, 372838, 373748, 373857, 374507, 374698, 374709, 374737, 374744, 375139, 375150, 375898, 375893, 376398, 376857, 381778, 383827, 385088,

COMPLETE THIS SECTION ON DELIVERY

A. Signature
X [signature] ☐ Agent ☐ Addressee

B. Received by (Printed Name) David G. Jones | C. Date of Delivery

D. Is delivery address different from item 1? ☐ Yes
If YES, enter delivery address below: ☐ No

MARCO ISLAND FL 34145 NOV 13 2007

3. Service Type
☑ Certified Mail ☐ Express Mail
☐ Registered ☑ Return Receipt for Merchandise
☐ Insured Mail ☐ C.O.D.

4. Restricted Delivery? (Extra Fee) ☐ Yes

2. Article Number (Transfer from service label): 7005 3110 0000 2181 7312

PS Form 3811, February 2004 Domestic Return Receipt 102595-02-M-1540


UNITED STATES POSTAL SERVICE
13 NOV 2007 PM 1 T
First-Class Mail
Postage & Fees Paid
USPS
Permit No. G-10
• Sender: Please print your name, address, and ZIP+4 in this box •
AZ
933
U.S. DEPARTMENT OF THE INTERIOR
BUREAU OF LAND MANAGEMENT
ARIZONA STATE OFFICE
ONE NORTH CENTRAL AVE, SUITE 800
PHOENIX, ARIZONA 85004-4427
ARIZONA
STATE OFFICE
PHOENIX, ARIZONA
2007 NOV 15 A 9 05
RECEIVED
BUREAU OF
AND MANAGEMENT


UNITED STATES POSTAL SERVICE
First-Class Mail
Postage & Fees Paid
USPS
Permit No. G-10
• Sender: Please print your name, address, and ZIP+4 in this box •
AZ
933
U.S. DEPARTMENT OF THE INTERIOR
BUREAU OF LAND MANAGEMENT
ARIZONA STATE OFFICE
ONE NORTH CENTRAL AVE, SUITE 800
PHOENIX, ARIZONA 85004-4427


UNITED STATES POSTAL SERVICE
13 NOV 2007 PM
• Sender: Please print your name, address, and ZIP+4 in this box •
AZ
933
U.S. DEPARTMENT OF THE INTERIOR
BUREAU OF LAND MANAGEMENT
ARIZONA STATE OFFICE
ONE NORTH CENTRAL AVE, SUITE 800
PHOENIX, ARIZONA 85004-4427
ARIZONA
STATE OFFICE
PHOENIX, ARIZONA
2007 NOV 15 A 9 05
RECEIVED
BUREAU OF
AND MANAGEMENT

SENDER: COMPLETE THIS SECTION

- Complete items 1, 2, and 3. Also complete item 4 if Restricted Delivery is desired.
- Print your name and address on the reverse so that we can return the card to you.
- Attach this card to the back of the mailpiece, or on the front if space permits.

1. Article Addressed to: NOV 07 2007

Samantha Brown
6310 Wind Ridge Court
Princeton Jct, New Jersey [redacted]

933(AB) 355567, 356819, 356934, 357044, 361175, 363175, 364287, 364653, 364750, 364975, 365113, 365248, 365936, 369054, 369635, 369706, 369938, 370040, 370774, 370948, 371577, 371715, 372543, 372638, 373746, 373857, 374507, 374696, 374708, 374737, 374744, 375139, 375150, 375986, 375993, 376366, 376857, 381778, 383827, 385068,

COMPLETE THIS SECTION ON DELIVERY

A. Signature
X [signature] ☐ Agent ☐ Addressee

B. Received by (Printed Name) | C. Date of Delivery 11-27

D. Is delivery address different from item 1? ☐ Yes
If YES, enter delivery address below: ☐ No

3. Service Type
☑ Certified Mail ☐ Express Mail
☐ Registered ☑ Return Receipt for Merchandise
☐ Insured Mail ☐ C.O.D.

4. Restricted Delivery? (Extra Fee) ☐ Yes

2. Article Number (Transfer from service l 7006 2760 0005 5867 3628

PS Form 3811, February 2004 Domestic Return Receipt 102595-02-M-1540

SENDER: COMPLETE THIS SECTION

- Complete items 1, 2, and 3. Also complete item 4 if Restricted Delivery is desired.
- Print your name and address on the reverse so that we can return the card to you.
- Attach this card to the back of the mailpiece, or on the front if space permits.

1. Article Addressed to: NOV 07 2007

Daniel Rose
5513 Osage Avenue
Sierra Vista, Arizona 85650

933(AB) 355567, 356819, 356934, 357044, 361175, 363175, 364287, 364653, 364750, 364975, 365113, 365248, 365936, 369054, 369635, 369706, 369938, 370040, 370774, 370948, 371577, 371715, 372543, 372638, 373746, 373857, 374507, 374696, 374708, 374737, 374744, 375139, 375150, 375986, 375993, 376366, 376857, 381778, 383827, 385068,

COMPLETE THIS SECTION ON DELIVERY

A. Signature
X [signature] ☐ Agent ☐ Addressee

B. Received by (Printed Name) DANIEL L. ROSE | C. Date of Delivery 11/13/07

D. Is delivery address different from item 1? ☐ Yes
If YES, enter delivery address below: ☐ No

3. Service Type
☑ Certified Mail ☐ Express Mail
☐ Registered ☑ Return Receipt for Merchandise
☐ Insured Mail ☐ C.O.D.

4. Restricted Delivery? (Extra Fee) ☐ Yes

2. Article Number (Transfer from service 7006 2760 0005 5867 3635

PS Form 3811, February 2004 Domestic Return Receipt 102595-02-M-1540

UNITED STATES POSTAL SERVICE

First-Class Mail
Postage & Fees Paid
USPS
Permit No. G-10

• Sender: Please print your name, address, and ZIP+4 in this box •

AZ
933

U.S. DEPARTMENT OF THE INTERIOR
BUREAU OF LAND MANAGEMENT
ARIZONA STATE OFFICE
ONE NORTH CENTRAL AVE. SUITE 800
PHOENIX, ARIZONA 85004-4427

RECEIVED
BUREAU OF
LAND MANAGEMENT
2007 NOV 29 A 10:33
ARIZONA
STATE OFFICE
PHOENIX, ARIZONA

UNITED STATES POSTAL SERVICE

13 NOV 2007 PM 3 L

First-Class Mail
Postage & Fees Paid
USPS
Permit No. G-10

• Sender: Please print your name, address, and ZIP+4 in this box •

AZ
933

U.S. DEPARTMENT OF THE INTERIOR
BUREAU OF LAND MANAGEMENT
ARIZONA STATE OFFICE
ONE NORTH CENTRAL AVE. SUITE 800
PHOENIX, ARIZONA 85004-4427

RECEIVED
BUREAU OF
LAND MANAGEMENT
2007 NOV 19 A 7:46
ARIZONA
STATE OFFICE
PHOENIX, ARIZONA

OFFICIAL COPIES /CF/ /SD READ/ /GROUP/ /SECTION/ /AUTHOR

A. Bunda 11/7/07 Cert 11/7/07

November 07, 2007

In Reply Refer To:
3800 (AZ-933) AB

AMC355567	AMC364750	AMC369938	AMC373746	AMC375150
AMC356819	AMC364975	AMC370040	AMC373857	AMC375986
AMC356934	AMC365113	AMC370774	AMC374507	AMC375993
AMC357044	AMC365246	AMC370948	AMC374696	AMC376366
AMC361175	AMC365936	AMC371577	AMC374709	AMC376657
AMC363175	AMC369054	AMC371715	AMC374737	AMC381778
AMC364284	AMC369635	AMC372543	AMC374744	AMC383827
AMC364653	AMC369706	AMC372636	AMC375139	AMC385068

CERTIFIED MAIL - RETURN RECEIPT REQUESTED

NOTICE

✓Jack Tucker, J.B. Tucker	:	AMC355567, AMC356819, AMC356934,
Miners Creek, Mike Tucker	:	AMC357044, AMC361189, AMC363175,
Nicole, Steven, Robert, and Keith Morris	:	AMC364283, AMC364284, AMC364654,
Penny, Lisa, Adam, and Jason Brown	:	AMC364655, AMC364750, AMC364751,
Anthony and George Hansen	:	AMC364982, AMC365114, AMC365247,
Jenny, David, Jane, and Thomas Lee	:	AMC365248, AMC365942, AMC369057,
Mark, Carol, and Richard Davis	:	AMC369058, AMC369643, AMC369710,
John and Leslie Wall	:	AMC369951, AMC369956, AMC370052,
April Eidson, Kellie McAllister	:	AMC370774, AMC370779, AMC370948,
Samantha Hayes, Lisa Antell	:	AMC370949, AMC371587, AMC371716,
Michael Kent, Derek Carter	:	AMC371720, AMC371727, AMC371728,
Joe Rogan, Andy LaRussa	:	AMC371729, AMC372546, AMC372549,
Morris Stevens, Jon Giovanni	:	AMC372636 through AMC372639,
Frank Crepezzi	:	AMC373746, AMC373857, AMC373859,
P.O. Box 265	:	AMC373860, AMC373861, AMC374507,
Wickenburg, Arizona 85358	:	AMC374509, AMC374510, AMC374696,
CM-RRR #7006 2760 0005 5867 3581	:	AMC374697, AMC374702, AMC374706,
	:	AMC374707, AMC374709, AMC374713,
✓Robert, Lucille, Dale, and Steve McAllister	:	AMC374715, AMC374716, AMC374717,
Paul Bryan	:	AMC374737, AMC374738, AMC374739,
8187 S. 3200 W.	:	AMC374745, AMC375147, AMC375148,
W. Jordan, Utah 84088	:	AMC375139 through AMC375143,
CM-RRR #7006 2760 0005 5867 3598	:	AMC375150, AMC376658, AMC376659,

✓Penny and Anthony Crepezzi 2012 Teakwood Toms River, New Jersey 08540 CM-RRR #7006 2760 0005 5867 3604	:	AMC375989 through AMC375993, AMC376366 through AMC376372, AMC381778, AMC383827, AMC385068
✓David and Brandy Tucker 2290 W. Wickenburg Way Wickenburg, Arizona 85390 CM-RRR #7006 2760 0005 5867 3611	:	
✓Samantha Brown 6310 Wind Ridge Court Princeton Jct, New Jersey 08540 CM-RRR #7006 2760 0005 5867 3628	:	
✓Daniel Rose 5513 Osage Avenue Sierra Vista, Arizona 85650 CM-RRR #7006 2760 0005 5867 3635	:	
✓David Zink 1996 Black Hawk Circle Prescott, Arizona 86303 CM-RRR #7006 2760 0005 5867 3642	:	
✓Russell Parken P.O. Box 4063 Arizona City, Arizona 85223 CM-RRR #7006 2760 0005 5867 3659	:	
✓Max Strickman 6303 W. Acapulco Lane Glendale, Arizona 85306 CM-RRR #7005 3110 0000 2181 7305	:	
✓David G. Jones P.O. Box 728 Marco Island, Florida 34146 CM-RRR #7005 3110 0000 2181 7312	:	
✓Nicole, Steve, Robert, and Keith Morris P.O. Box 1128 Gilbert, Arizona 85299 CM-RRR #7005 3110 0000 2181 7329	:	

Additional Information Required

On August 13, and 27, 2007, we received Maintenance Fee Waiver Certifications (small miner wavier) and Affidavits of Labor for the 107 mining claims, including the 4 small miner waivers for the 20 claims denied in our Decision dated November 5, 2007. "Miners Creek, Jack Tucker" paid

the fees for the Affidavits of Labor for all 107 claims. The same person appears to have completed all of the documents. Lisa Tucker, who we understand is the wife of Jack Tucker, notarized all of the Affidavit of Labor. 34 of the 50 listed owners of these claims gave P.O. Box 265, Wickenburg, Arizona 85358, as their address, including Miners Creek and Jack Tucker, who is the owner of Miners Creek. As shown on the attachment, the Miners Creek website states that Miners Creek has over 60 mining claims in 6 states, 50 of which are in Arizona. These facts require us to request additional information in order to verify the validity of the small miner waivers submitted for the 87 claims listed above.

In accordance with 43 CFR 3835.1(b), to qualify for a small miner waiver, you and all related parties must hold or control no more than a total of 10 mining claims or sites nationwide. As defined at 43 CFR 3830.5, "related party means: a) the spouse and dependent children of the claimant as defined in section 152 of the Internal Revenue Code of 1986 [26 U.S.C. section 152]; or, b) A person who controls, is controlled by, or is under common control with the claimant." "Control means actual control, legal control, or the power to exercise control, through or by common directors, officers, stockholders, a voting trust, or a holding company or investment company, or any other means."

In order to verify who is in control of these mining claims we request the following information:

1. Confirmation of a current valid address for each of the following 34 listed owners who all gave P.O. Box 265, Wickenburg, Arizona 85358 as their address:

Adam Brown	Frank Crepezzi	Joe Rogan	Lisa Brown	Penny Brown
Andy La Russa	George Hansen	John Wall	Mark Davis	Richard Davis
Anthony Hansen	J. B. Tucker	Jon Giovanni	Michael Kent	Robert Morris
April Eidson	Jack Tucker	Keith Morris	Mike Tucker	Samantha Hayes
Carol Davis	Jane Lee	Kellie McAllister	Miners Creek	Steven Morris
David Lee	Jason Brown	Leslie Wall	Morris Stevens	Thomas Lee
Derek Carter	Jenny Lee	Lisa Antell	Nicole Morris	

2. A notarized statement from the 47 owners listed below stating that they are in sole control of their claims:

Adam Brown	David Zink	Kellie McAllister	Penny Brown
Andy La Russa	Derek Carter	Leslie Wall	Penny Crepezzi
Anthony Crepezzi	Frank Crepezzi	Lisa Antell	Richard Davis
Anthony Hansen	George Hansen	Lisa Brown	Robert McAllister
April Eidson	J. B. Tucker	Lucille McAllister	Robert Morris
Brandy Tucker	Jane Lee	Mark Davis	Russell Parken
Carol Davis	Jason Brown	Max Strickman	Samantha Brown
Dale McAllister	Jenny Lee	Michael Kent	Samantha Hayes
Daniel Rose	Joe Rogan	Mike Tucker	Steve McAllister
✓David Jones	John Wall	Morris Stevens	Steven Morris
David Lee	Jon Giovanni	Nicole Morris	Thomas Lee
David Tucker	Keith Morris	Paul Bryan	

3. A notarized statement from each of the following five groups of people, describing the relationship among the people in each group. All related parties, as defined above, can only own 10 claims total, nationwide.

   A) David, Brandy, Jack, J. B., and Mike Tucker
   B) Penny, Lisa, Adam, Samantha and Jason Brown
   C) Lucille, Robert, Dale, Steve, and Kellie McAllister and Paul Bryan
   D) David, Jane, Thomas, and Jenny Lee
   E) Penny, Anthony and Frank Crepezzi

4. Written clarification regarding whether J. B. Tucker is Jack Tucker.

12A A.R.S. 41-328B requires a notary public to be an impartial witness and also specifically prohibits a notary public from notarizing the signature of any person who is related by marriage. In accordance with this Arizona statute, please do not allow Lisa Tucker to notarize the notarized statements that we are requesting.

Please provide the documents requested within 60 days of receipt of this letter. If we do not receive the requested information the small miner waivers will be denied and the claims will be forfeited.

If you have any questions about this Notice, please contact Amy Bunda at 602-417-9334. Please include your AMC serial number(s) on all correspondence.

/S/ Ralph Costa

For Alvin L. Burch
Group Administrator
Renewable and Mineral Resources Group

ABunda:pb:11/07/07

AMC 369706

CLAIM MAINTENANCE FEE FOR CLAIM #AMC 369708

JERRY GLEM
504 CHISOLM COURT
COLLEYVILLE, TEXAS 76034

RECEIVED
B.L.M. AZ STATE OFFICE
2001 SEP 24 P 12: 09
PHOENIX, ARIZONA

JERRY CLEM
504 CHISOLM COURT
COLLEYVILLE, TEXAS 76034

FORT WORTH TX 761
19 SEP 2007 PM 2 L



BLM
ARIZONA STATE OFFICE
ONE NORTH CENTRAL AVENUE
SUITE 800
PHOENIX, AZ 85004-4427

85004+4427 C041

United States Department of the Interior
Bureau of Land Management
BUSINESS & SUPPORT SVCS DIV
ONE N CENTRAL AVE SUITE 800
PHOENIX, AZ 85004 -4427
Phone: (602) 417-9200

Receipt
No: 1572271

Transaction #: 1624178
Date of Transaction: 09/24/2007

CUSTOMER:	JERRY L CLEM 504 CHISOLM CRT COLLEYVILLE,TX 76034

LINE #	QTY	DESCRIPTION	REMARKS	UNIT PRICE	TOTAL
1	1.00	LOCATABLE MINERALS / MINING CLAIMS-NOT NEW-UNADJUD,ONE AUTH NO. ONLY / MINING CLAIM MONEY RECEIVED (455) **CASES:** AMC369708/$125.00	MAINT 2008/1	- n/a -	125.00 Refunded
				TOTAL:	**$125.00**

PAYMENT INFORMATION				
1	AMOUNT:	$125.00	POSTMARKED:	N/A
	TYPE:	CHECK	RECEIVED:	09/24/2007
	CHECK NO:	1619		
	NAME:	CLEM, JERRY L 504 CHISOLM CRT COLLEYVILLE TX 76034		

REMARKS
NOT TIMELY FILED

This receipt was generated by the automated BLM Collections and Billing System and is a paper representation of a portion of the official electronic record contained therein.

Payment was late but also a duplicate payment.
Refund authorized 11/27/07 QB

Authorized Date 11/27/2007

Instructions to Accounts AZ BLM REFUND $125 TO JERRY CLEM FOR DUPLICATE AND LATE PAYMENT OF 2008 MAINTENANCE FEES ON AMC369708 RECEIPT #1572271 AB

Login ID 2393

Entry Date 11/27/2007

Total Amount $125.00

Amc 368616
Amc 369706
Amc 374066

MAINTENANCE FEE PAYMENT

Claimant Name: Nancy J. Detert
Address: 19744 Beach Blvd #416
City Huntington Beach State: CA Zip: 92648
Telephone: 310-686-7373
E-mail address: whitmc@yahoo.com
Signature: Nancy J. Detert

☐ Check here if this is a change of address.

BLM Date Stamp

RECEIVED
B.L.M. AZ STATE OFFICE
2007 AUG 23 P 2:55
PHOENIX, ARIZONA

LINE NO.	AMC NUMBER	CLAIM/SITE NAME	COUNTY RECORDER DATA (If available)	TWP	RNG	SEC
1 ✓	368617	Copper King #4				
2 ✓	369708	Big Gold Find #3				
3 ✓	374066	Golden Inn #3				
4						
5						
6						
7						
8						
9						
10						

List additional claims on Form MCF114.

No. of Claims: 3 x $125 = 375.00
Check No: 1474 Init. YMC
Receipt No.: 1551649
For BLM Use Only

Bureau of Land Management
Arizona State Office
www.az.blm.gov

Form: MCF112
Revised July 2005

This form is available from the **Arizona Department of Mines and Mineral Resources** and may be reproduced.

ENTERED INTO COMPUTER
11/27/2007 AB

United States Department of the Interior
Bureau of Land Management
BUSINESS & SUPPORT SVCS DIV
ONE N CENTRAL AVE SUITE 800
PHOENIX, AZ 85004 -4427
Phone: (602) 417-9200

Receipt

No: 1551649

Transaction #: 1603173
Date of Transaction: 08/23/2007

CUSTOMER:	NANCY J DETER 9420 RESEDA BLVD #333 NORTHRIDGE,CA 91324

LINE #	QTY	DESCRIPTION	REMARKS	UNIT PRICE	TOTAL
1	1.00	LOCATABLE MINERALS / MINING CLAIMS-NOT NEW-UNADJUD,ONE AUTH NO. ONLY / MINING CLAIM MONEY RECEIVED (455) **CASES:** AMC368617/$375.00	MAINT 2008/3	- n/a -	375.00
				TOTAL:	**$375.00**

earned

PAYMENT INFORMATION				
1	AMOUNT:	$375.00	POSTMARKED:	N/A
	TYPE:	CHECK	RECEIVED:	08/23/2007
	CHECK NO:	1474		
	NAME:	DETER, NANCY J 9420 RESEDA BLVD #333 NORTHRIDGE CA 91324		

REMARKS

This receipt was generated by the automated BLM Collections and Billing System and is a paper representation of a portion of the official electronic record contained therein.

Same 3 claims paid on this receipt

United States Department of the Interior
Bureau of Land Management
BUSINESS & SUPPORT SVCS DIV
ONE N CENTRAL AVE SUITE 800
PHOENIX, AZ 85004 -4427
Phone: (602) 417-9200

Receipt No: 1543562

Transaction #: 1594921
Date of Transaction: 08/14/2007

CUSTOMER:	NANCY DETERT 9420 RESETA BLVD #333 NORTHRIDGE,CA 91324

LINE #	QTY	DESCRIPTION	REMARKS	UNIT PRICE	TOTAL
1	1.00	LOCATABLE MINERALS / MINING CLAIMS-NOT NEW-UNADJUD,ONE AUTH NO. ONLY / MINING CLAIM MONEY RECEIVED (455) **CASES:** AMC369708/$375.00	MAINT 2008 (3)	- n/a -	375.00
				TOTAL:	**$375.00**

Refunded

PAYMENT INFORMATION				
NOTE: Items will appear on credit card statement as "Bureau of Land Management".				
1	AMOUNT:	$375.00	POSTMARKED:	N/A
	TYPE:	CREDIT CARD	RECEIVED:	08/14/2007
	NAME:	DETERT, NANCY 9420 RESETA BLVD #333 NORTHRIDGE CA 91324		
	CARD NO:	XXXXXXXXXXXX9144	AUTH CODE:	010432
	NAME ON CARD:	NANCY J DETERT		
	EXPIRES:	11/30/2009		
	SIGNATURE:			

REMARKS

This receipt was generated by the automated BLM Collections and Billing System and is a paper representation of a portion of the official electronic record contained therein.

$375 Refunded - multiple payment. AB

Amc 368616
Amc 369706
Amc ~~3~~ 374066

MAINTENANCE FEE PAYMENT

Claimant Name: Nancy J. Detert
Address: 19744 Beach Blvd #416
City Huntington Beach State: CA Zip: 92648
Telephone: 310-686-7373
E-mail address: whitmc@yahoo.com
Signature: Nancy J. Detert

☐ Check here if this is a change of address.

BLM Date Stamp

RECEIVED
B.L.M. AZ STATE OFFICE
2007 AUG 23 P 2:55
PHOENIX, ARIZONA

LINE NO.	AMC NUMBER	CLAIM/SITE NAME	COUNTY RECORDER DATA (If available)	TWP	RNG	SEC
1 ✓	368617	Copper King #4				
2 ✓	369708	Big Gold Find #3				
3 ✓	374066	Golden Inn #3				
4						
5						
6						
7						
8						
9						
10						

List additional claims on Form MCF114.

No. of Claims: 3 x $125 = 375.00
Check No: 1474 Init. MC
Receipt No.: 1551649
For BLM Use Only

Bureau of Land Management
Arizona State Office
www.az.blm.gov

Form: MCF112
Revised July 2005

This form is available from the **Arizona Department of Mines and Mineral Resources** and may be reproduced.

ENTERED INTO COMPUTER
11/21/2007 AB

United States Department of the Interior
Bureau of Land Management
BUSINESS & SUPPORT SVCS DIV
ONE N CENTRAL AVE SUITE 800
PHOENIX, AZ 85004 -4427
Phone: (602) 417-9200

Receipt

No: 1551649

Transaction #: 1603173
Date of Transaction: 08/23/2007

CUSTOMER:	NANCY J DETER 9420 RESEDA BLVD #333 NORTHRIDGE,CA 91324

LINE #	QTY	DESCRIPTION	REMARKS	UNIT PRICE	TOTAL
1	1.00	LOCATABLE MINERALS / MINING CLAIMS-NOT NEW-UNADJUD,ONE AUTH NO. ONLY / MINING CLAIM MONEY RECEIVED (455) **CASES:** AMC368617/$375.00	MAINT 2008/3	- n/a -	375.00
				TOTAL:	**$375.00**

earned

PAYMENT INFORMATION				
1	AMOUNT:	$375.00	POSTMARKED:	N/A
	TYPE:	CHECK	RECEIVED:	08/23/2007
	CHECK NO:	1474		
	NAME:	DETER, NANCY J 9420 RESEDA BLVD #333 NORTHRIDGE CA 91324		

REMARKS

This receipt was generated by the automated BLM Collections and Billing System and is a paper representation of a portion of the official electronic record contained therein.

same 3 claims paid on this receipt

United States Department of the Interior
Bureau of Land Management
BUSINESS & SUPPORT SVCS DIV
ONE N CENTRAL AVE SUITE 800
PHOENIX, AZ 85004 -4427
Phone: (602) 417-9200

Receipt No: 1543562

Transaction #: 1594921
Date of Transaction: 08/14/2007

CUSTOMER:	NANCY DETERT 9420 RESETA BLVD #333 NORTHRIDGE,CA 91324

LINE #	QTY	DESCRIPTION	REMARKS	UNIT PRICE	TOTAL
1	1.00	LOCATABLE MINERALS / MINING CLAIMS-NOT NEW-UNADJUD,ONE AUTH NO. ONLY / MINING CLAIM MONEY RECEIVED (455) **CASES:** AMC369708/$375.00	MAINT 2008 (3)	- n/a -	375.00
				TOTAL:	**$375.00**

Refunded

PAYMENT INFORMATION				
NOTE: Items will appear on credit card statement as "Bureau of Land Management".				
1	AMOUNT:	$375.00	POSTMARKED:	N/A
	TYPE:	CREDIT CARD	RECEIVED:	08/14/2007
	NAME:	DETERT, NANCY 9420 RESETA BLVD #333 NORTHRIDGE CA 91324		
	CARD NO:	XXXXXXXXXXXX9144	AUTH CODE:	010432
	NAME ON CARD:	NANCY J DETERT		
	EXPIRES:	11/30/2009		
	SIGNATURE:			

REMARKS

This receipt was generated by the automated BLM Collections and Billing System and is a paper representation of a portion of the official electronic record contained therein.

$375 Refunded - multiple payment. AB

73

RE

AMC 369706

Form 3830-2
(January 2000)

UNITED STATES
DEPARTMENT OF THE INTERIOR
BUREAU OF LAND MANAGEMENT

FORM APPROVED
OMB NO. 1004-0114
Expires: December 31, 2002

AMC 371736

MAINTENANCE FEE WAIVER CERTIFICATION

SEE INSTRUCTIONS ON REVERSE

1. This small miner waiver is filed for the assessment year beginning at noon on September 1, 2007 and ending at noon on September 1, 2008
2. The undersigned and all related parties owned ten or fewer mining claims, mill, or tunnel sites located and maintained on Federal lands in the United States of America on September 1, 2007
3. The undersigned have performed the assessment work **required by law** for each mining claim listed **prior to filing this waiver** and understand that by filing this form; an affidavit of assessment work must be recorded by the December 30th following the filing of this waiver.
4. The undersigned understand that if the assessment work obligation has not yet come due under 30 U.S.C. 28 (for those claims in their first assessment year only); a notice of intent to hold reciting this condition must be recorded by the December 30th following the filing of this waiver.
5. The undersigned understand that mill and tunnel sites may also be listed upon this waiver and be waived from payment of the maintenance fee; and that a notice of intent to hold for these sites is required to be recorded by the December 30th immediately following the filing of this waiver.
6. The undersigned understand and acknowledge that pursuant to 43 U.S.C. 1212 and 18 U.S.C. 1001; the filing or recording of a false, fictitious, or fraudulent document with the Bureau of Land Management may result in a fine of up to $250,000, a prison term not to exceed five years, or both.
7. The mining claims, mill or tunnel sites for which this waiver from payment of the maintenance fees is requested are:

	CLAIM OR SITE NAME	BLM RECORDATION SERIAL NUMBER
1.	Dons Gold	AMC 371736
2.	Rich Gold #2	AMC 369714
3.	Big Gold Find #3	AMC 369708
4.		
5.		
6.		
7.		
8.		
9.		
10.		

The owner(s) (claimants) of the above mining claims and sites are:

Eric S. Washington Turner
(Owner's Name - Please Print)

(Owner's Signature)

POB 1782
(Street or P.O. Box)

Cortaro (City) AZ (State) 85652 (Zip Code)

(Owner's Name - Please Print)

(Owner's Signature)

(Street or P.O. Box)

(City) (State) (Zip Code)

(Owner's Name - Please Print)

(Owner's Signature)

(Street or P.O. Box)

(City) (State) (Zip Code)

RECEIVED
BUREAU OF
LAND MANAGEMENT
2007 JUL -3 P 2:00
ARIZONA
STATE OFFICE
PHOENIX, ARIZONA

(Continued on reverse)

ENTERED IN CASTER
RE 7/6/07

When Recorded Return Document to:
WILLIAM WIELGUS
P O BOX 313
MORRISTON, FL 32668

AMC 370040
AMC 370774
AMC 369938
AMC 369706

☐ Check here is this is a change of address.

Telephone: _____

E-mail address: _____

AFFIDAVIT OF PERFORMANCE OF ANNUAL WORK

BLM Date Stamp
RECEIVED
B.L.M. AZ STATE OFFICE
2007 JUN 14 A 8:42
PHOENIX, ARIZONA

1. State of Arizona, County of MARICOPA ss:
2. I (Name) WILLIAM WIELGUS
3. Reside at (Address) P.O BOX 318

City MORRISTON County LEVY

State FL Zip 32668 being duly sworn, depose and say that I am a citizen of the United States, more than eighteen years of age, and that all of the facts set forth in this affidavit, subject to the provisions and penalties of 18 U.S.C. 1001 pertaining to the filing of false, fictitious, or fraudulent statements with the United States, are true and correct according to the best of my knowledge, information and belief.

4. Owner's name and address (If not shown in Items 1-3 above). _____

5. That I am personally acquainted with the mining claim(s). The work and improvements were made by and at the expense of the owner(s) of said claim(s). Said contiguous group of claims, listed on this document, are situated in the _____ (optional) Mining District; MARICOPA County, Arizona.

Line No.	AMC NUMBER	CLAIM/SITE NAME	COUNTY RECORDER DATA (If available) 6/3/07 MRL	TWP	RNG	SEC
1	370783	GOLD RECORD	2006-0357025A ~~0326698~~	5N	6W	26
2	369954	ROCK ON	2006-0326697	6N	5W	19
3	369712	OPEN BUCKET	2006--0193442	6N	6W	32
4	370046	RANGER RUN	2006-0239211	6N	6W	27
5						
6						

RE 6/22/07

Form: MCF108
Revised Jan. 2006

BLM Date Stamp

RECEIVED
B.L.M. AZ STATE OFFICE
2007 JUN 14 A 8:42
PHOENIX, ARIZONA

7						
8						
9						
10						

6. That between the dates starting at 12 o'clock noon on September 1, 20 06 and ending at 12 o'clock noon on September 1, 20 07 at least $ 650 dollars worth of work and improvements were done and performed upon said claim(s) or upon one or more of a contiguous group of claims for the benefit of all, wholly or partly outside of a contiguous group of claims for the benefit of all, not including the location work.

7. That the following persons were employed to perform the work and improvements described herein: MYSELF, WIFE, & SON

8. That the work and improvements performed were: REMOVING TRASH, GRADING ROADS, CUTTING BACK BRUSH.

9. Dated: 5/20/07 Signature: William Wilgus

SUBSCRIBED AND SWORN TO before me, a Notary Public, this 21 day of MAY 2007

By: LISA TUCKER

Notary Public Lisa Tucker

My Commission Expires 6/15/08

LISA TUCKER
Notary Public - Arizona
Maricopa County
Expires 06/15/08

No. of Claims: 4 x $10 = 40.00

Check No. 92884/42351 Init. SPB

Receipt No.: 15209167

For BLM Use Only

Bureau of Land Management
Arizona State Office
www.az.blm.gov

Form: MCF108
Revised Jan. 2006
Page 2 of 2

This form is available from the **Arizona Department of Mines & Mineral Resources** and may be reproduced.

United States Department of the Interior
Bureau of Land Management
BUSINESS & SUPPORT SVCS DIV
ONE N CENTRAL AVE SUITE 800
PHOENIX, AZ 85004 -4427
Phone: (602) 417-9200

Receipt

No: 1509167

Transaction #: 1559604
Date of Transaction: 06/15/2007

CUSTOMER:	WILLIAM WIELGUS P.O. BOX 318 MORRISTON,FL 32668

LINE #	QTY	DESCRIPTION	REMARKS	UNIT PRICE	TOTAL
1	1.00	LOCATABLE MINERALS / MINING CLAIMS-NOT NEW-UNADJUD,ONE AUTH NO. ONLY / MINING CLAIM MONEY RECEIVED (455) **CASES:** AMC370783/$40.00	POL/WAIVER (1)	- n/a -	40.00
				TOTAL:	**$40.00**

PAYMENT INFORMATION

1	AMOUNT:	$40.00	POSTMARKED:	6/9/07 0:00
	TYPE:	CHECK	RECEIVED:	06/14/2007
	CHECK NO:	92884142351		
	NAME:	WIELGUS, WILLIAM P.O. BOX 318 MORRISTON FL 32668		

REMARKS

This receipt was generated by the automated BLM Collections and Billing System and is a paper representation of a portion of the official electronic record contained therein.

59 RE

Form 3830-2
(January 2004)

UNITED STATES DEPARTMENT OF THE INTERIOR
BUREAU OF LAND MANAGEMENT

AMC370040
AMC370774
AMC369938
AMC369706

FORM APPROVED
OMB NO. 1004-0114
Expires: December 31, 2006

MAINTENANCE FEE WAIVER CERTIFICATION

SEE INSTRUCTIONS ON REVERSE

1. This small miner waiver is filed for the assessment year beginning at noon on September 1, 2007 and ending at noon on September 1, 2008.
2. The undersigned and all related parties owned ten or fewer mining claims, mill, or tunnel sites located and maintained on Federal lands in the United States of America on September 1, 2007.
3. The undersigned have performed the assessment work **required by law** for each mining claim listed **prior to filing this waiver** and understand that by filing this form; an affidavit of assessment work **must** be recorded by the December 30th following the filing of this waiver.
4. The undersigned understand that if the assessment work obligation has not yet come due under 30 U.S.C. 28 (for those claims in their first assessment year only); a notice of intent to hold reciting this condition **must** be recorded by the December 30th following the filing of this waiver.
5. The undersigned understand that mill and tunnel sites may also be listed upon this waiver and be waived from payment of the maintenance fee; and that a notice of intent to hold for these sites is required to be recorded by the December 30th immediately following the filing of this waiver.
6. The undersigned understand and acknowledge that pursuant to 43 U.S.C. 1212 and 18 U.S.C. 1001; the filing or recording of a false, fictitious, or fraudulent document with the Bureau of Land Management may result in a fine of up to $250,000, a prison term not to exceed five years, or both.
7. The mining claims, mill or tunnel sites for which this waiver from payment of the maintenance fees is requested are:

CLAIM OR SITE NAME	BLM RECORDATION SERIAL NUMBER
1. GOLD RECORD	AMC 370783
2. ROCK ON	AMC 369954
3. OPEN BUCKET	AMC 369712
4. RANGER RUN	AMC 370046
5.	
6.	
7.	
8.	
9.	
10.	

The owner(s) (claimants) of the above mining claims and sites are:

WILLIAM WIELGUS
(Owner's Name - Please Print)

William Wielgus
(Owner's Signature)

P.O. BOX 318
(Street or P.O. Box)

MORRISTON (City) FL. (State) 32668 (Zip Code)

(Owner's Name - Please Print)

(Owner's Signature)

(Street or P.O. Box)

(City) (State) (Zip Code)

(Owner's Name - Please Print)

(Owner's Signature)

(Street or P.O. Box)

(City) (State) (Zip Code)

(Continued on page 2)

RE 6/22/07

(Owner's Name - Please Print) (Owner's Signature)

(Street or P.O. Box) (City) (State) (Zip Code)

(Owner's Name - Please Print) (Owner's Signature)

(Street or P.O. Box) (City) (State) (Zip Code)

(Owner's Name - Please Print) (Owner's Signature)

(Street or P.O. Box) (City) (State) (Zip Code)

(Owner's Name - Please Print) (Owner's Signature)

(Street or P.O. Box) (City) (State) (Zip Code)

INSTRUCTIONS

1. This certification is made under the provisions of § 1744 of Title 43 and § 28-28k of Title 30 of the United States Code; and the regulations thereunder (43 CFR Part 3830).
2. The claimant(s) **must** fill in the dates in paragraph 1 for the beginning and ending of the assessment year for which this waiver is sought.
3. The claimant(s) **must** fill in the date in paragraph 2 for the beginning of the assessment year for which this waiver is sought.
4. All claim and site names and Bureau of Land Management (BLM) serial numbers **must** be listed for the mining claims, mill sites, and tunnel sites for which the waiver is sought.
5. All owners of the mining claims, mill sites, and tunnel sites and their addresses **must** be given.
6. This waiver form **must** be signed by all the claimants or their designated agent, in original form. If an agent is designated, a notarized designation of agent, signed by all of the claimants with proper address given, **must** be submitted with this waiver.
7. This form **must** be filed no later than September 1st for the upcoming assessment year in the BLM State Office where the mining claims or sites are recorded, or the waiver cannot be granted by the BLM. (Example: to obtain a waiver for the assessment year 2000, which begins at noon on September 1, 1999, you **must** qualify for and file for a waiver no later than September 1, 1999, in the proper BLM State Office).
8. For all mining claims which require assessment work, you **must** record an affidavit of labor on or before the December 30th immediately following the filing of this waiver. For all other mining claims or sites waived, you must record a notice of intent to hold on or before the December 30th immediately following the filing of this waiver.
9. Mill and tunnel sites may also be listed upon this waiver and be waived from payment of the maintenance fee. A notice of intent to hold for these sites is required to be filed by the December 30th following the filing of this waiver.

NOTICE/BURDEN HOURS STATEMENT

The Privacy Act of 1974, *as amended*, and the regulation in 43 CFR 2.48(d) provide that you be furnished the following information in connection with the information required by this certification of waiver from rental fees.

AUTHORITY: 30 U.S.C. 28-28k; 43 U.S.C. 1201, 1457, 1740, and 1744; and 43 CFR 3830.

PRINCIPLE PURPOSE: This information is to be used to verify that the owner(s) (claimants) of a mining claim has complied with 30 U.S.C. 28f and is entitled to perform assessment work in lieu of paying the maintenance fee for the mining claims listed on this form.

ROUTINE USE: (1)Adjudication of the claimant(s) certification of waiver from paying the maintenance fee otherwise required by 30 U.S.C. 28f. (2) Disclosure may be made to appropriate Federal agencies when location is made within the agency's geographic area of responsibility. (3) Information from the record and/or the record will be transferred to the appropriate Federal, State, or local agency, or a member of the public in response to a specific request for pertinent information. (4) Information may also be provided to the Department of Justice or in a proceeding before a court or adjudicative body; or to Federal, State, local or foreign agencies when needed for enforcement of civil or criminal codes or applicable regulations concerning title rights upon the public land.

EFFECT OF NOT PROVIDING INFORMATION: Disclosure of this information is required by 30 U.S.C. 28f and 43 CFR Part 3830 for those qualified claimants wishing to take the small miner waiver allowed. Failure to supply the information required in this form to support the claimants certification of waiver from payment of the otherwise required maintenance fees will result in the waiver being disallowed and the mining claims subject to forfeiture by BLM under 30 U.S.C. 28i.

The Paperwork Reduction Act of 1995 requires us to inform you that:

This information is being collected to allow the BLM to determine if you qualify for a waiver from the payment of $100 per mining claim or site maintenance fee established in 30 U.S.C. 28f and the implementing regulations at 43 CFR 3830. A response to this request is required in accordance with the statute to obtain your benefit.

BLM would like you to know that you do not have to respond to this, or any other, Federal agency-sponsored information collection unless it displays a currently valid OMB control number.

Public reporting burden for this form is estimated to average 8 minutes (0.133 hours) per response, including time to review instructions, gathering and maintaining data, and completing and reviewing the form. Direct comments regarding this burden estimate, or any other aspect of this form, to the U.S. Department of the Interior, Bureau of Land Management, (1004-0114) Bureau Information Collection Clearance Officer (WO-630), Mail Stop 401 LS, 1849 C St., N.W.,Washington, D.C. 20240.

FOR OFFICIAL USE ONLY

PHOENIX, ARIZONA
2001 JUN 14 A 8:42
B.L.M. AZ STATE OFFICE
RECEIVED

AMC 368616
AMC 369706

Authorized Date 12/06/2006

Instructions to Accounts AZ BLM REFUND $250 TO NANCY DETERT FOR OVERPAYMENT OF 2007 MAINTENANCE FEES FOR AMC368617 AND AMC369708 RECEIPT #1356082 AB

Login ID 2393

Entry Date 12/06/2006

Total Amount $250.00

Aug 26, 2006

TO; BUREAU OF LAND MANAGEMENT (CLAIMS ARE IN ARIZONA)

RE; PAYMENT OF MAINTENANCE FEES FOR MINING CLAIMS

COPPER KING 4 AMC; 368617

BIG GOLD FIND 3 AMC 369708

I AM INCLUDING A CHECK TO THE B.L.M. FOR 250.00.. THIS IS FOR THE PAYMENT OF FEES FOR THE ABOVE MINING CLAIMS. I HAVE PAID BY CREDIT CARD, BUT WAS AFRAID IT DID NOT GET PROCESSED. THIS IS A SECOND PAYMENT.

. IF I HAVE PAID TWICE, PLEASE USE THE MONEY FOR PREVIOUS BILLS, IF THERE ARE ANY, ATTACHES TO THESE CLAIMS

IF NO OTHER BILLS ARE DUE PLEASE RETURN THE CHECK.
PLEASE SEND THE RECEIPT FOR THE PAYMENT TO;

NANCY J. DETERT
19744 BEACH BLVD.
#416
HUNTINGTON BEACH. CA
92648

Nancy Detert

THANK YOU,

NANCY DETERT 310-686-7373

RECEIVED
BUREAU OF
LAND MANAGEMENT
2006 AUG 31 P 2:40
ARIZONA
STATE OFFICE
PHOENIX, ARIZONA

Duplicate payment - Refunded 12/6/06 QB

United States Department of the Interior
Bureau of Land Management
BUSINESS & SUPPORT SVCS DIV
ONE N CENTRAL AVE SUITE 800
PHOENIX, AZ 85004 -4427
Phone: (602) 417-9200

Receipt

No: 1356082

Transaction #: 1401503
Date of Transaction: 09/12/2006

CUSTOMER:	NANCY DETERT 19744 BEACH BLVD #416 HUNTINGTON BEACH,CA 92648

LINE #	QTY	DESCRIPTION	REMARKS	UNIT PRICE	TOTAL
1	1.00	LOCATABLE MINERALS / MINING CLAIMS-NOT NEW-UNADJUD,ONE AUTH NO. ONLY / MINING CLAIM MONEY RECEIVED (455) **CASES:** AMC368617/$250.00		- n/a -	250.00
				TOTAL:	**$250.00**

PAYMENT INFORMATION

1	AMOUNT:	$250.00	POSTMARKED:	08/30/2006
	TYPE:	CHECK	RECEIVED:	09/05/2006
	CHECK NO:	1193		
	NAME:	DETERT, NANCY J 19744 BEACH BLVD #416 HUNTINGTON BEACH CA 92648		

REMARKS

This receipt was generated by the automated BLM Collections and Billing System and is a paper representation of a portion of the official electronic record contained therein.

AMC 369706

NOTICE OF INTENTION TO HOLD MINING CLAIMS/SITES

When Recorded Return Document to:

Cammie N. Baca
4931 Lucerne AVE #105
Loveland CO
80538

BLM Date Stamp

RECEIVED
B.L.M. AZ STATE OFFICE
2006 SEP -6 A 7:43
PHOENIX, ARIZONA

"Postmarked timely"

☐ Check here if this is a change of address.

Telephone: 970-667-7337

E-mail Address Spunkchic7@yahoo.com

I (We) intend to hold the claims(s) and/or site(s) listed below for the calendar year 20___, and I (We) have filed or will file a Notice of Intent to Hold in the county where the claim (s) is located.

Reason for filing a Notice of Intent to Hold instead of an assessment work filing (check one):

☑ Maintenance fee was paid to maintain claim(s) during this assessment year.
☐ Mill or tunnel sites.
☐ Claim(s) was located during the current assessment year.
☐ BLM has deferred assessment work (attach copy of decision granting deferment, or pending petition for deferment including date petition was filed.)

Line No.	AMC NUMBER	CLAIM/SITE NAME	COUNTY RECORDER DATA (If available)	TWP	RNG	SEC
1	369707	Big GOLD Find #5	Gila County	10N	9E	23
2						
3						
4						
5						
6						
7						
8						
9						
10						

ENTERED IN COMPUTER
MMyde

NOTICE OF INTENTION TO HOLD MINING CLAIMS/SITES
page 2

BLM Date Stamp

RECEIVED
B.L.M. AZ STATE OFFICE
2006 SEP -6 A 7:43
PHOENIX, ARIZONA

1. State of Arizona, County of Gila

2. I (Name) Cammie Baca

3. Reside at (Address) 4931 Lucerne AVE #105

City Loveland County Larimer State CO Zip 80538 being duly sworn, depose and say that I am a citizen of the United States, more than eighteen years of age, that all of the facts set forth in this notice, subject to the provisions and penalties of 18 U.S.C. 1001 pertaining to the filing of false, fictitious, or fraudulent statements with the United States, are true and correct according to the best of my knowledge, information and belief.

4. Owner's name and address (If not shown in Items 1-3 above). _____

5. Dated: Aug 31 2006 Signature: Cammie Baca

Bureau of Land Management
Arizona State Office
www.az.blm.gov

No. of Claims: _____ x $10 = _____
Check No: _____ Init. _____
Receipt No.: _____
For BLM Use Only

This form is available from the **Arizona Department of Mines & Mineral Resources** and may be reproduced.

Cammie Baca
4931 Lucerne Ave #105
Loveland CO
80538

DENVER CO 802
01 SEP 2006 PM 2 L

"Postmarked timely"

Bureau of Land Management
Arizona State Office
ONE North Central Ave
Suite 800
Phoenix AZ
85004-4427

PHOENIX ARIZONA
2006 SEP -6 A 7:43
RECEIVED
B.L.M. AZ STATE OFFICE

85004+4427

Mining Claims Division

United States Department of the Interior
Bureau of Land Management
BUSINESS & SUPPORT SVCS DIV
ONE N CENTRAL AVE SUITE 800
PHOENIX, AZ 85004 -4427
Phone: (602) 417-9200

Receipt

No: 1356371

Transaction #: 1401795
Date of Transaction: 09/12/2006

CUSTOMER:	CAMMIE BACA 4931 LUCERENE AVE UNIT 105 LOVELAND,CO 80538

LINE #	QTY	DESCRIPTION	REMARKS	UNIT PRICE	TOTAL
1	1.00	LOCATABLE MINERALS / MINING CLAIMS-NOT NEW-UNADJUD,ONE AUTH NO. ONLY / MINING CLAIM MONEY RECEIVED (455) **CASES:** AMC369707/$10.00	WAIVER / POL 2006 (1)	- n/a -	10.00
				TOTAL:	**$10.00**

PAYMENT INFORMATION				
1	AMOUNT:	$10.00	POSTMARKED:	09/01/2006
	TYPE:	CHECK	RECEIVED:	09/06/2006
	CHECK NO:	1270		
	NAME:	BUSTO, CAMMIE N 4931 LUCERENE AVE UNIT 105 LOVELAND CO 80538		

REMARKS

This receipt was generated by the automated BLM Collections and Billing System and is a paper representation of a portion of the official electronic record contained therein.

Form 3830-2
(January 2004)

UNITED STATES DEPARTMENT OF THE INTERIOR
BUREAU OF LAND MANAGEMENT

543

FORM APPROVED
OMB NO. 1004-0114
Expires: December 31, 2006

MAINTENANCE FEE WAIVER CERTIFICATION

SEE INSTRUCTIONS ON REVERSE AMC 369706 AMC 369635

1. This small miner waiver is filed for the assessment year beginning at noon on September 1, 2006 and ending at noon on September 1, 2007.
2. The undersigned and all related parties owned ten or fewer mining claims, mill, or tunnel sites located and maintained on Federal lands in the United States of America on September 1, 2006.
3. The undersigned have performed the assessment work **required by law** for each mining claim listed **prior to filing this waiver** and understand that by filing this form; an affidavit of assessment work **must** be recorded by the December 30th following the filing of this waiver.
4. The undersigned understand that if the assessment work obligation has not yet come due under 30 U.S.C. 28 (for those claims in their first assessment year only); a notice of intent to hold reciting this condition **must** be recorded by the December 30th following the filing of this waiver.
5. The undersigned understand that mill and tunnel sites may also be listed upon this waiver and be waived from payment of the maintenance fee; and that a notice of intent to hold for these sites is required to be recorded by the December 30th immediately following the filing of this waiver.
6. The undersigned understand and acknowledge that pursuant to 43 U.S.C. 1212 and 18 U.S.C. 1001; the filing or recording of a false, fictitious, or fraudulent document with the Bureau of Land Management may result in a fine of up to $250,000, a prison term not to exceed five years, or both.
7. The mining claims, mill or tunnel sites for which this waiver from payment of the maintenance fees is requested are:

	CLAIM OR SITE NAME	BLM RECORDATION SERIAL NUMBER
1.	FINDING NUGGETS	AMC 369638
2.	MOVE OVER	AMC 369711
3.		
4.		
5.		
6.		
7.		
8.		
9.		
10.		

The owner(s) (claimants) of the above mining claims and sites are:

RICHARD MICHAEL MILLER
(Owner's Name - Please Print)

Richard Michael Miller
(Owner's Signature)

671 Camino Campana
(Street or P.O. Box)

Santa Barbara (City) CA (State) 93111 (Zip Code)

(Owner's Name - Please Print)

(Owner's Signature)

(Street or P.O. Box)

(City) (State) (Zip Code)

(Owner's Name - Please Print)

(Owner's Signature)

(Street or P.O. Box)

(City) (State) (Zip Code)

(Continued on page 2)

ENTERED IN COMPUTER
Mkyd

(Owner's Name - Please Print) (Owner's Signature)

(Street or P.O. Box) (City) (State) (Zip Code)

(Owner's Name - Please Print) (Owner's Signature)

(Street or P.O. Box) (City) (State) (Zip Code)

(Owner's Name - Please Print) (Owner's Signature)

(Street or P.O. Box) (City) (State) (Zip Code)

(Owner's Name - Please Print) (Owner's Signature)

(Street or P.O. Box) (City) (State) (Zip Code)

INSTRUCTIONS

1. This certification is made under the provisions of § 1744 of Title 43 and § 28-28k of Title 30 of the United States Code; and the regulations thereunder (43 CFR Part 3830).
2. The claimant(s) **must** fill in the dates in paragraph 1 for the beginning and ending of the assessment year for which this waiver is sought.
3. The claimant(s) **must** fill in the date in paragraph 2 for the beginning of the assessment year for which this waiver is sought.
4. All claim and site names and Bureau of Land Management (BLM) serial numbers **must** be listed for the mining claims, mill sites, and tunnel sites for which the waiver is sought.
5. All owners of the mining claims, mill sites, and tunnel sites and their addresses **must** be given.
6. This waiver form **must** be signed by all the claimants or their designated agent, in original form. If an agent is designated, a notarized designation of agent, signed by all of the claimants with proper address given, **must** be submitted with this waiver.
7. This form **must** be filed no later than September 1st for the upcoming assessment year in the BLM State Office where the mining claims or sites are recorded, or the waiver cannot be granted by the BLM. (Example: to obtain a waiver for the assessment year 2000, which begins at noon on September 1, 1999, you **must** qualify for and file for a waiver no later than September 1, 1999, in the proper BLM State Office).
8. For all mining claims which require assessment work, you **must** record an affidavit of labor on or before the December 30th immediately following the filing of this waiver. For all other mining claims or sites waived, you must record a notice of intent to hold on or before the December 30th immediately following the filing of this waiver.
9. Mill and tunnel sites may also be listed upon this waiver and be waived from payment of the maintenance fee. A notice of intent to hold for these sites is required to be filed by the December 30th following the filing of this waiver.

NOTICE/BURDEN HOURS STATEMENT

The Privacy Act of 1974, *as amended,* and the regulation in 43 CFR 2.48(d) provide that you be furnished the following information in connection with the information required by this certification of waiver from rental fees.

AUTHORITY: 30 U.S.C. 28-28k; 43 U.S.C. 1201, 1457, 1740, and 1744; and 43 CFR 3830.

PRINCIPLE PURPOSE: This information is to be used to verify that the owner(s) (claimants) of a mining claim has complied with 30 U.S.C. 28f and is entitled to perform assessment work in lieu of paying the maintenance fee for the mining claims listed on this form.

ROUTINE USE: (1)Adjudication of the claimant(s) certification of waiver from paying the maintenance fee otherwise required by 30 U.S.C. 28f. (2) Disclosure may be made to appropriate Federal agencies when location is made within the agency's geographic area of responsibility. (3) Information from the record and/or the record will be transferred to the appropriate Federal, State, or local agency, or a member of the public in response to a specific request for pertinent information. (4) Information may also be provided to the Department of Justice or in a proceeding before a court or adjudicative body; or to Federal, State, local or foreign agencies when needed for enforcement of civil or criminal codes or applicable regulations concerning title rights upon the public land.

EFFECT OF NOT PROVIDING INFORMATION: Disclosure of this information is required by 30 U.S.C. 28f and 43 CFR Part 3830 for those qualified claimants wishing to take the small miner waiver allowed. Failure to supply the information required in this form to support the claimants certification of waiver from payment of the otherwise required maintenance fees will result in the waiver being disallowed and the mining claims subject to forfeiture by BLM under 30 U.S.C. 28i.

The Paperwork Reduction Act of 1995 requires us to inform you that:

This information is being collected to allow the BLM to determine if you qualify for a waiver from the payment of $100 per mining claim or site maintenance fee established in 30 U.S.C. 28f and the implementing regulations at 43 CFR 3830. A response to this request is required in accordance with the statute to obtain your benefit.

BLM would like you to know that you do not have to respond to this, or any other, Federal agency-sponsored information collection unless it displays a currently valid OMB control number.

Public reporting burden for this form is estimated to average 8 minutes (0.133 hours) per response, including time to review instructions, gathering and maintaining data, and completing and reviewing the form. Direct comments regarding this burden estimate, or any other aspect of this form, to the U.S. Department of the Interior, Bureau of Land Management, (1004-0114) Bureau Information Collection Clearance Officer (WO-630), Mail Stop 401 LS, 1849 C St, N.W., Washington, D.C. 20240.

PHOENIX

FOR OFFICIAL USE ONLY

2000 SEP -1 P 1:51

RECEIVED
B.L.M. AZ STATE OFFICE

RETURN TO:
RICHARD MILLER
671 CAMINO CAMPANA
SANTA BARBARA, CA 93111

STATE OF ARIZONA, COUNTY OF MARICOPA ss:

AFFIDAVIT OF PERFORMANCE OF ANNUAL WORK

RICHARD M. MILLER, being duly sworn, according to law, deposes and says:
That he/she is a citizen of the United States, more than 18 years of age and resides at 671 CAMINO CAMPANA, S.B. CA 93111 ~~County, Arizona~~;
That he/she is personally acquainted with the following unpatented mining claims which are situated in the _____ Mining District, MARICOPA County, Arizona, the name(s), book(s) and page(s) or document number(s) of the recording o the location notice(s) in the office of the recorder of said county and the BLM serial numbers of which are as follows:

CLAIM NAME	COUNTY RECORDERS DATA	BLM AMC SERIAL No.	SEC.(s)	TOWNSHIP	RANGE
FINDING NUGGETS	2006-0193445	369638	8	5N	8W
MOVE OVER	2006-0193441	369711	28	6N	6W

That RICHARD MILLER, whose address is 671 CAMINO CAMPANA SANTA BARBARA, CA 93111, is the owner of the above-described claims;
That between the dates of SEPT. 1, 2005 and SEPT. 1, 2006 in excess of TWO HUNDRED FIFTY dollars ($ 250.00) worth of work and improvements were done and performed upon or for the benefit of this claim group;
That such work and improvements consisted of PICKING UP TRASH REMOVING DEBRIS TRIMMING BUSHES and were performed by RICHARD MILLER, JEREMY MILLER; and
That the above work and improvements were made by and at the expense of RICHARD MILLER for RICHARD MILLER the owner of the claims, for the purpose of complying with the laws of the United States pertaining to assessments or annual work.
DATED this 19 day of JULY, 2006.
Owner, Claimant, Agent, or Lessee, [signature]

STATE OF ARIZONA, COUNTY OF MARICOPA ss:
The foregoing instrument was acknowledged before me the 19 day of JULY, 2006 by LISA TUCKER.

My Commission Expires: 6/15/08

[signature]
Notary Public

LISA TUCKER
Notary Public - Arizona
Maricopa County
Expires 06/15/08

RECEIVED
2006 SEP -1 P 1:57
AZ STATE OFFICE
L.M.
PHOENIX, AZ

ENTERED IN COMPUTER
MLyde

United States Department of the Interior
Bureau of Land Management
BUSINESS & SUPPORT SVCS DIV
ONE N CENTRAL AVE
PHOENIX, AZ 85004 -2203
Phone: (602) 417-9200

Receipt

No: 1353989

Transaction #: 1399376
Date of Transaction: 09/08/2006

CUSTOMER:	RICHARD MILLER 671 CAMINO CAMPANA SANTA BARBARA,CA 93111

LINE #	QTY	DESCRIPTION	REMARKS	UNIT PRICE	TOTAL
1	1.00	LOCATABLE MINERALS / MINING CLAIMS-NOT NEW-UNADJUD,ONE AUTH NO. ONLY / MINING CLAIM MONEY RECEIVED (455) **CASES:** AMC369638/$20.00	WAIVER / POL (1)	- n/a -	20.00
				TOTAL:	**$20.00**

PAYMENT INFORMATION				
1	AMOUNT:	$20.00	POSTMARKED:	08/30/2006
	TYPE:	CHECK	RECEIVED:	09/05/2006
	CHECK NO:	3075		
	NAME:	MILLER, KAY 671 CAMINO CAMPANA SANTA BARBARA CA 93111		

REMARKS

This receipt was generated by the automated BLM Collections and Billing System and is a paper representation of a portion of the official electronic record contained therein.

AMC 368616
369706

UNITED STATES
DEPARTMENT OF THE INTERIOR
BUREAU OF LAND MANAGEMENT

CREDIT CARD PAYMENT
FOR MINING CLAIM MAINTENANCE FEE

NAME Nancy DETERT

ADDRESS 19744 Beach BLVD #416

CITY Huntington Beach STATE CA ZIP 92648

PHONE # (310) 686-7373

SEND RECEIPT TO ABOVE ADDRESS ☒
SEND RECEIPT TO: _____

AMC NUMBER	CLAIM/SITE NAME
368617	Copper King #4
369708	Big Gold Find #3

DATE STAMP

TELEPHONE SUBMISSION - ACCURACY OF THE ABOVE INFORMATION IS THE RESPONSIBILITY OF THE CLAIMANT/OWNER

FOR OFFICIAL USE ONLY

DATE	INITIALS	VERIFIED

COUNT 2 $ 250.00 INITIALS EAG

RECEIVED
BLM AZ STATE OFFICE
2006 AUG 30 A 9:49
PHOENIX, ARIZONA

Duplicate payment. Refund $250.00

United States Department of the Interior
Bureau of Land Management
BUSINESS & SUPPORT SVCS DIV
ONE N CENTRAL AVE
PHOENIX, AZ 85004 -2203
Phone: (602) 417-9200

Receipt

No: 1349043

Transaction #: 1394357
Date of Transaction: 08/31/2006

CUSTOMER:	NANCY DETERT 19744 BEACH BLVD #416 HUNTINGTON BEACH,CA 92648

LINE #	QTY	DESCRIPTION	REMARKS	UNIT PRICE	TOTAL
1	1.00	LOCATABLE MINERALS / MINING CLAIMS-NOT NEW-UNADJUD,ONE AUTH NO. ONLY / MINING CLAIM MONEY RECEIVED (455) **CASES:** AMC368617/$250.00	MAINT 2007 (2)	- n/a -	250.00
				TOTAL:	**$250.00**

PAYMENT INFORMATION				
NOTE: Items will appear on credit card statement as "Bureau of Land Management".				
1	AMOUNT:	$250.00	POSTMARKED:	N/A
	TYPE:	CREDIT CARD	RECEIVED:	08/31/2006
	NAME:	DETERT, NANCY 19744 BEACH BLVD #416 HUNTINGTON BEACH CA 92648		
	CARD NO:	XXXXXXXXXXXX9144	AUTH CODE:	010183
	NAME ON CARD:	NANCY DETERT		
	EXPIRES:	11/30/2009		
	SIGNATURE:			

REMARKS

This receipt was generated by the automated BLM Collections and Billing System and is a paper representation of a portion of the official electronic record contained therein.

Duplicate payment. Refund $250.00
for Amc 368617 and Amc 369708.

AMC369706

CLAIM MAINTENANCE FEE FOR CLAIM# AMC 369708

CLAIM MAINTENANCE FEE FOR CLAIM# AMC 369708

RECEIVED
B.L.M. AZ STATE OFFICE
2006 AUG 29 A 10: 05
PHOENIX, ARIZONA

CLAIM MAINTENCE FEE FOR CLAIM# AMC 369708

LARRY GLEM
504 CHISOLM COURT
COLLEYVILLE, TEXAS 76034

United States Department of the Interior
Bureau of Land Management
BUSINESS & SUPPORT SVCS DIV
ONE N CENTRAL AVE
PHOENIX, AZ 85004 -2203
Phone: (602) 417-9200

Receipt

No: 1346793

Transaction #: 1392060
Date of Transaction: 08/29/2006

ENTERED INTO COMPUTER
SEP 05 2006 RB

CUSTOMER:	JERRY CLEM 504 CHISOLM COURT COLLEYVILLE,TX 76034

LINE #	QTY	DESCRIPTION	REMARKS	UNIT PRICE	TOTAL
1	1.00	LOCATABLE MINERALS / MINING CLAIMS-NOT NEW-UNADJUD,ONE AUTH NO. ONLY / MINING CLAIM MONEY RECEIVED (455) **CASES:** AMC369708/$125.00	MAINT 2007 (1)	- n/a -	125.00
				TOTAL:	**$125.00**

PAYMENT INFORMATION				
1	AMOUNT:	$125.00	POSTMARKED:	08/24/2006
	TYPE:	CHECK	RECEIVED:	08/29/2006
	CHECK NO:	1525		
	NAME:	CLEM, JERRY L 504 CHISOLM COURT COLLEYVILLE TX 76034		

REMARKS

This receipt was generated by the automated BLM Collections and Billing System and is a paper representation of a portion of the official electronic record contained therein.

AFFIDAVIT OF ANNUAL ASSESSMENT WORK/
MAINTENANCE FEE WAIVER IN ARIZONA

AMC 369706
AMC 371736

The undersigned does hereby certify and affirm:

I have performed or have caused to have been performed, the minimum amount of labor and improvements that are necessary for the claim(s), as required by 30 USC 28-28e. The annual assessment work was performed for the assessment year starting at 12 noon on September 1, 2006 and ending at 12 noon on September 1, 2007.

The amount, character and actual cost thereof were as follows:

Clearing, trail building, prospecting,

Owners(s) Name(s) & Address(es):

Eric S. Washington Turner

Listing of Claim/Site Names(s) and BLM Serial No(s):

Dons Gold AMC 371736

Rich Gold #2 AMC 369714

Big Gold Find AMC 369704 OK

RECEIVED
BUREAU OF
LAND MANAGEMENT
2006 DEC 27 P 1:33
ARIZONA
STATE OFFICE
PHOENIX, ARIZONA

Document not processed.
No money received. Not
requested because no waiver
was filed timely.
AB
Rec'd
11/4/07
Rec'd

DATED: 12/15, 2006

Eric S. Washington
ERIC S. WASHINGTON

STATE OF ARIZONA)
)ss.
County of Pima

On 12/15 before me, the undersigned Notary Public, personally appeared **ERIC S. WASHINGTON** personally know to me (or proved to me on the basis of satisfactory evidence) to be the person(s) whose name(s) is/are subscribed to the within instrument and acknowledged to me that he/she/they executed the same in his/her/their authorized capacity(ies), and that by his/her/their signature(s) on the instrument the person(s) or the entity upon behalf of which the person(s) acted, executed the instrument.

WITNESS my hand and official seal.
My Commission Expires:

9/1/07

Notary Public

Diane M Trujillo

OFFICIAL SEAL
DIANE M. TRUJILLO
NOTARY PUBLIC-ARIZONA
PIMA COUNTY
My Comm. Exp. Sept. 1, 20[illegible]

AMC 369708 does show a 2007 MF payment. Nothing shown as submitted for AMC 369714 & AMC 371736, i.e., neither Waiver or MF by 9/1/07

Form 3830-2
(January 2000)

UNITED STATES
DEPARTMENT OF THE INTERIOR
BUREAU OF LAND MANAGEMENT

FORM APPROVED
OMB NO. 1004-0114
Expires: December 31, 2002

MAINTENANCE FEE WAIVER CERTIFICATION

SEE INSTRUCTIONS ON REVERSE

1. This small miner waiver is filed for the assessment year beginning at noon on September 1, 2006 and ending at noon on September 1, 2007
2. The undersigned and all related parties owned ten or fewer mining claims, mill, or tunnel sites located and maintained on Federal lands in the United States of America on September 1, 2006
3. The undersigned have performed the assessment work **required by law** for each mining claim listed **prior to filing this waiver** and understand that by filing this form, an affidavit of assessment work must be recorded by the December 30th following the filing of this waiver.
4. The undersigned understand that if the assessment work obligation has not yet come due under 30 U.S.C. 28 (for those claims in their first assessment year only), a notice of intent to hold reciting this condition must be recorded by the December 30th following the filing of this waiver.
5. The undersigned understand that mill and tunnel sites may also be listed upon this waiver and be waived from payment of the maintenance fee, and that a notice of intent to hold for these sites is required to be recorded by the December 30th immediately following the filing of this waiver.
6. The undersigned understand and acknowledge that pursuant to 43 U.S.C. 1212 and 18 U.S.C. 1001, the filing or recording of a false, fictitious, or fraudulent document with the Bureau of Land Management may result in a fine of up to $250,000, a prison term not to exceed five years, or both.
7. The mining claims, mill or tunnel sites for which this waiver from payment of the maintenance fees is requested are:

	CLAIM OR SITE NAME	BLM RECORDATION SERIAL NUMBER
1	Dons Gold	AMC 371736
2	Rich Gold #2	AMC 369714
3	Big Gold Find #3	AMC 369708
4		
5		
6		
7		
8		
9		
10		

The owner(s) (claimants) of the above mining claims and sites are

Eric S. Washington Turner
(Owner's Name - Please Print)

(Owner's Signature)

6921 W. Kay Lynn
(Street or P.O. Box)

Tucson AZ 85735
(City) (State) (Zip Code)

(Owner's Name - Please Print)

(Owner's Signature)

(Street or P.O. Box)

(City) (State) (Zip Code)

(Owner's Name - Please Print)

(Owner's Signature)

(Street or P.O. Box)

(City) (State) (Zip Code)

(continued on reverse)

Not processed - filed untimely. AB

RECEIVED
BUREAU OF
LAND MANAGEMENT
2006 DEC 27 P 1:
ARIZONA
STATE OFFICE
PHOENIX, ARIZONA

TUCSON AZ 857

26 DEC 2006 PM 3 L

Eric Steven Washington Turner
6921 W Kay Lynn
Tucson AZ 85735

RECEIVED
BUREAU OF
LAND MANAGEMENT
2006 DEC 27 P 1:
ARIZONA
STATE OFFICE
PHOENIX, ARIZONA

Bureau of Land Management
Arizona State Office
One North Central Avenue
Suite 800
Phoenix, AZ 85004-4427

85004+4427

TUCSON AZ 857
26 DEC 2006 PM 3 L



Eric Steven Washington Turner
6921 W Kay Lynn
Tucson AZ 85735

RECEIVED
BUREAU OF
LAND MANAGEMENT
2006 DEC 27 P 1:
ARIZONA
STATE OFFICE
PHOENIX

Bureau of Land Management
Arizona State Office
One North Central Avenue
Suite 800
Phoenix, AZ 85004-4427

85004-4427

AMC369706

MAINTENANCE FEE PAYMENT

Claimant Name: Jeffrey Margetta
Address: 348 Emden St
City: Henderson State: NV Zip: 89015
Telephone: 702-566-4090
E-mail address: Qtrboyncer@Aol.com
Signature: Jeff Margetta

☐ Check here if this is a change of address.

"Postmarked timely"

BLM Date Stamp
PHOENIX, ARIZONA
2006 SEP -6 A 7:43
RECEIVED
B.L.M. AZ STATE OFFICE

LINE NO.	AMC NUMBER	CLAIM/SITE NAME	COUNTY RECORDER DATA (If available)	TWP	RNG	SEC
1	369715	Yellow Budget		6N	6W	29
2						
3						
4						
5						
6						
7						
8						
9						
10						

List additional claims on Form MCF114.

No. of Claims: 1 x $125 = 125.00
Check No: 2339 Init. SBB
Receipt No.: 1355522
For BLM Use Only

Bureau of Land Management
Arizona State Office
www.az.blm.gov

Form: MCF112
Revised July 2005

This form is available from the **Arizona Department of Mines and Mineral Resources** and may be reproduced.

Shirley Margetta
348 Emden St.
Henderson, NV 89015

LAS VEGAS NV 890
01 SEP 2006 PM 2 T

"Postmarked timely"

Bureau of Land Management
Arizona State Office
One North Central Avenue
Suite 800
Phoenix, AZ 85004-4427



Shirley Margetta
348 Emden St.
Henderson, NV 89015

LAS VEGAS NV 890
01 SEP 2006 PM 2 T



"Postmarked timely"

Bureau of Land Management
Arizona State Office
One North Central Avenue
Suite 800
Phoenix, AZ 85004-4427

PHOENIX, ARIZONA
2006 SEP -6 A 7:43
RECEIVED
B.L.M. AZ STATE OFFICE

United States Department of the Interior
Bureau of Land Management
BUSINESS & SUPPORT SVCS DIV
ONE N CENTRAL AVE
PHOENIX, AZ 85004 -2203
Phone: (602) 417-9200

Receipt

No: 1355522

Transaction #: 1400923
Date of Transaction: 09/11/2006

ENTERED INTO COMPUTER
SEP 19 2006 JB

CUSTOMER:	JEFFREY MARGETTA 348 EMDEN ST HENDERSON,NV 89015

LINE #	QTY	DESCRIPTION	REMARKS	UNIT PRICE	TOTAL
1	1.00	LOCATABLE MINERALS / MINING CLAIMS-NOT NEW-UNADJUD,ONE AUTH NO. ONLY / MINING CLAIM MONEY RECEIVED (455) **CASES:** AMC369715/$125.00	MAINT 2007 (1)	- n/a -	125.00
				TOTAL:	**$125.00**

PAYMENT INFORMATION				
1	AMOUNT:	$125.00	POSTMARKED:	09/01/2006
	TYPE:	CHECK	RECEIVED:	09/06/2006
	CHECK NO:	2239		
	NAME:	MARGETTA, LEROY J 348 EMDEN ST HENDERSON NV 89015		

REMARKS

This receipt was generated by the automated BLM Collections and Billing System and is a paper representation of a portion of the official electronic record contained therein.

AMC 369706

MAINTENANCE FEE PAYMENT

Claimant Name: Museion Co, Limited
Address: 8033 W. Sunset Blvd., Box 480
City: W. Hollywood State: CA Zip: 90046
Telephone: (310) 279 0100
E-mail address: museion@excite.com
Signature:

☐ Check here if this is a change of address.

BLM Date Stamp

RECEIVED
B.L.M. AZ STATE OFFICE
2006 AUG 24 A 9:22
PHOENIX, ARIZONA

LINE NO.	AMC NUMBER	CLAIM/SITE NAME	COUNTY RECORDER DATA (If available)	TWP	RNG	SEC
1	369709	Blue Bucket		6N	6W	29
2						
3						
4						
5						
6						
7						
8						
9						
10						

List additional claims on Form MCF114.

No. of Claims: 1 x $125 = 125.00
Check No: 1034 Init. TS
Receipt No.: 1342932
For BLM Use Only

Bureau of Land Management
Arizona State Office
www.az.blm.gov

Form: MCF112
Revised July 2005

This form is available from the **Arizona Department of Mines and Mineral Resources** and may be reproduced.

United States Department of the Interior
Bureau of Land Management
BUSINESS & SUPPORT SVCS DIV
ONE N CENTRAL AVE
PHOENIX, AZ 85004 -2203
Phone: (602) 417-9200

Receipt

No: 1342932

Transaction #: 1388166
Date of Transaction: 08/24/2006

ENTERED INTO COMPUTER
SEP 05 2006 BB

CUSTOMER:	MUSEION CO LIMITED 8033 W SUNSET BLVD BOX 480 WEST HOLLYWOOD,CA 90046-2401

LINE #	QTY	DESCRIPTION	REMARKS	UNIT PRICE	TOTAL
1	1.00	LOCATABLE MINERALS / MINING CLAIMS-NOT NEW-UNADJUD,ONE AUTH NO. ONLY / MINING CLAIM MONEY RECEIVED (455) **CASES:** AMC369709/$125.00	MAINT 2007 (1)	- n/a -	125.00
				TOTAL:	**$125.00**

PAYMENT INFORMATION				
1	AMOUNT:	$125.00	POSTMARKED:	08/22/2006
	TYPE:	CHECK	RECEIVED:	08/24/2006
	CHECK NO:	1034		
	NAME:	MUSEION CO LIMITED 8033 W SUNSET BLVD BOX 480 WEST HOLLYWOOD CA 90046 2401		

REMARKS

This receipt was generated by the automated BLM Collections and Billing System and is a paper representation of a portion of the official electronic record contained therein.

AMC 368606
AMC 367868
AMC 369706
AMC 369635
AMC 368499

MAINTENANCE FEE PAYMENT

Claimant Name: FRED MICHAEL
Address: 2625 BUTLER AVE.
City: KINGMAN State: AZ. Zip: 86409
Telephone: 928-279-0956
E-mail address: ONEAZWILLIAM@YAHOO.COM
Signature:
☐ Check here if this is a change of address.

BLM Date Stamp
RECEIVED
B.L.M. AZ STATE OFFICE
2006 AUG 22 A 9:46
PHOENIX, ARIZONA

LINE NO.	AMC NUMBER	CLAIM/SITE NAME	COUNTY RECORDER DATA (If available)	TWP	RNG	SEC
1	368499	CanyonGold #1	2005-1858580	6N	10W	11
2	368500	CanyonGold #2	2005-1858581	6N	10W	11
3	368501	CanyonGold #3	2005-1858582	6N	10W	2
4	368502	CanyonGold #4	2005-1858583	6N	10W	2
5	369641	LuckyGold	2006-0291671	5N	8W	8
6	369713	RichGold		13N	10W	14
7	367868	GoldGalore	2006-0067366	6N	6W	34
8	368611	So Sweet	2006-0067364	6N	6W	12
9	368607	CrazyGold #3	2006-0016693	6N	6W	2
10	368809	AussiesGold #6	2005-1462271	14N	19W	14

List additional claims on Form MCF114.

No. of Claims: 10 x $125 = 1,250.00
Check No: MG Init. SC
Receipt No.: 1341987
For BLM Use Only

Bureau of Land Management
Arizona State Office
www.az.blm.gov

Money Gram #15566972528 7
#25566972529 8

Form: MCF112
Revised July 2005

This form is available from the Arizona Department of Mines and Mineral Resources and may be reproduced.

RE 9/18/06

United States Department of the Interior
Bureau of Land Management
BUSINESS & SUPPORT SVCS DIV
ONE N CENTRAL AVE
PHOENIX, AZ 85004 -2203
Phone: (602) 417-9200

Receipt

No: 1341987

Transaction #: 1387210
Date of Transaction: 08/23/2006

CUSTOMER:	FRED MICHAEL 2625 BUTLER AVE KINGMAN,AZ 86409

LINE #	QTY	DESCRIPTION	REMARKS	UNIT PRICE	TOTAL
1	1.00	LOCATABLE MINERALS / MINING CLAIMS-NOT NEW-UNADJUD,ONE AUTH NO. ONLY / MINING CLAIM MONEY RECEIVED (455) **CASES:** AMC368499/$1250.00	MAINT 2007 (10)	- n/a -	1250.00
				TOTAL:	**$1,250.00**

PAYMENT INFORMATION				
1	AMOUNT:	$950.00	POSTMARKED:	N/A
	TYPE:	CHECK	RECEIVED:	08/23/2006
	CHECK NO:	55669725287		
	NAME:	MICHAEL, FRED		
2	AMOUNT:	$300.00	POSTMARKED:	N/A
	TYPE:	CHECK	RECEIVED:	08/23/2006
	CHECK NO:	55669725298		
	NAME:	MICHAEL, FRED		

REMARKS

This receipt was generated by the automated BLM Collections and Billing System and is a paper representation of a portion of the official electronic record contained therein.

AMC 369706
AMC 370040

MAINTENANCE FEE PAYMENT

Claimant Name: PAUL + SARAH McCombs
Address: 2321 N. GRAND DR.
City: Apache Jct State: AZ Zip: 85220
Telephone: 480-982-8632
E-mail address: _____
Signature: Sarah McCombs

☐ Check here if this is a change of address.

BLM Date Stamp
RECEIVED
BLM. AZ STATE OFFICE
2006 AUG 16 P 1:50
PHOENIX, ARIZONA

LINE NO.	AMC NUMBER	CLAIM/SITE NAME	COUNTY RECORDER DATA (If available)	TWP	RNG	SEC
1	370053	YELLOW FRIEND		10N	9E	15
2	~~372633~~ 369707	Big Gold Find #2 Lot 3		10N	9E	23
3	~~372634~~					
4						
5						
6						
7						
8						
9						
10						

List additional claims on Form MCF114.

No. of Claims: ____ x $125 = ____
Check No: _____ Init. _____
Receipt No.: _____
For BLM Use Only

Bureau of Land Management
Arizona State Office
www.az.blm.gov

Form: MCF112
Revised July 2005

This form is available from the **Arizona Department of Mines and Mineral Resources** and may be reproduced.

ENTERED IN COMPUTER
RE 8/25/06

MAINTENANCE FEE PAYMENT

Claimant Name: Paul & Sarah McCombs and Bruce Young

Address: 2321 N. GRAND DR.

City: Apache Jct State: AZ Zip: 85220

Telephone: 480-982-8632

E-mail address: _____

Signature: Paul L McCombs

☐ Check here if this is a change of address.

BLM Date Stamp

RECEIVED
B.L.M. AZ STATE OFFICE
PHOENIX, ARIZONA
2006 AUG 16 P 1:50

LINE NO.	AMC NUMBER	CLAIM/SITE NAME	COUNTY RECORDER DATA (If available)	TWP	RNG	SEC
1	~~369707~~	Big Gold FIND #2 Lot2		10N	9E	23
2	372634					
3						
4						
5						
6						
7						
8						
9						
10						

List additional claims on Form MCF114.

No. of Claims: _____ x $125 = _____

Check No: _____ Init. _____

Receipt No.: _____

For BLM Use Only

Bureau of Land Management
Arizona State Office
www.az.blm.gov

Form: MCF112
Revised July 2005

This form is available from the **Arizona Department of Mines and Mineral Resources** and may be reproduced.

United States Department of the Interior
Bureau of Land Management
BUSINESS & SUPPORT SVCS DIV
ONE N CENTRAL AVE
PHOENIX, AZ 85004 -2203
Phone: (602) 417-9200

Receipt

No: 1336541

Transaction #: 1381669
Date of Transaction: 08/16/2006

CUSTOMER:	PAUL V COMBS 2321 N GRAND DRIVE APACHE JUNCTION,AZ 85220-1409

LINE #	QTY	DESCRIPTION	REMARKS	UNIT PRICE	TOTAL
1	1.00	LOCATABLE MINERALS / MINING CLAIMS-NOT NEW-UNADJUD,ONE AUTH NO. ONLY / MINING CLAIM MONEY RECEIVED (455) **CASES:** AMC370053/$375.00	MAINT 2007 (3)	- n/a -	375.00
				TOTAL:	**$375.00**

PAYMENT INFORMATION				
1	AMOUNT:	$375.00	POSTMARKED:	08/15/2006
	TYPE:	CHECK	RECEIVED:	08/16/2006
	CHECK NO:	199		
	NAME:	MCCOMBS, PAUL V 2321 N GRAND DRIVE APACHE JUNCTION AZ 85220 1409		

REMARKS

This receipt was generated by the automated BLM Collections and Billing System and is a paper representation of a portion of the official electronic record contained therein.

DEPARTMENT OF THE INTERI
BUREAU OF LAND MANAGEMENT
MINING CLAIMS
MC Customer Information - With OUT Legal Description
ACTIVE CLAIMS

MCCOMBS PAUL **INT-REL: CLAIMANT** **CUSTOMER ID: 2238275**
2321 N GRAND DR
APACHE JUNCTION, AZ 85220

Serial No	Claim Name/Number	County	Disposition	Int Rel
AMC370053	YANKEE FRIEND	GILA	ACTIVE	CLAIMANT

MCCOMBS SARAH **INT-REL: CLAIMANT** **CUSTOMER ID: 2238276**
2321 N GRAND DR
APACHE JUNCTION, AZ 85220

Serial No	Claim Name/Number	County	Disposition	Int Rel
AMC370053	YANKEE FRIEND	GILA	ACTIVE	CLAIMANT

NO WARRANTY IS MADE BY BLM FOR USE OF THE DATA
FOR PURPOSES NOT INTENDED BY BLM.

United States Department of the Interior
Bureau of Land Management
BUSINESS & SUPPORT SVCS DIV
ONE N CENTRAL AVE
PHOENIX, AZ 85004 -2203
Phone: (602) 417-9200

Receipt

No: 1325871

Transaction #: 1370817
Date of Transaction: 08/02/2006

CUSTOMER:	WILLIAM WIELGUS P.O. BOX 318 MORRISTON,FL 32668

AMC 370040
AMC 370774
AMC 369706
AMC 369938

LINE #	QTY	DESCRIPTION	REMARKS	UNIT PRICE	TOTAL
1	1.00	LOCATABLE MINERALS / MINING CLAIMS-NOT NEW-UNADJUD,ONE AUTH NO. ONLY / MINING CLAIM MONEY RECEIVED (455) **CASES:** AMC370783/$40.00	waiver/ POL 2006 (4)	- n/a -	40.00
				TOTAL:	**$40.00**

PAYMENT INFORMATION				
1	AMOUNT:	$40.00	POSTMARKED:	07/31/2006
	TYPE:	CHECK	RECEIVED:	08/01/2006
	CHECK NO:	92106295446		
	NAME:	WIELGUS, WILLIAM P.O. BOX 318 MORRISTON FL 32668		

REMARKS

This receipt was generated by the automated BLM Collections and Billing System and is a paper representation of a portion of the official electronic record contained therein.

RE 8/4/06

When Recorded Return Document to:
WILLIAM WIELGUS
P.O. BOX 318
MORRISTON, FL 32668

☐ Check here is this is a change of address.

Telephone: _____

E-mail address: _____

AFFIDAVIT OF PERFORMANCE OF ANNUAL WORK

RECEIVED
BUREAU OF
LAND MANAGEMENT
2006 AUG -1 P 2:04
ARIZONA
STATE OFFICE
PHOENIX, ARIZONA

BLM
Date
Stamp

1. State of Arizona, County of MARICOPA ss:
2. I (Name) WILLIAM WIELGUS
3. Reside at (Address) P.O. BOX 318

City MORRISTON County LEVY

State FL Zip 32668 being duly sworn, depose and say that I am a citizen of the United States, more than eighteen years of age, and that all of the facts set forth in this affidavit, subject to the provisions and penalties of 18 U.S.C. 1001 pertaining to the filing of false, fictitious, or fraudulent statements with the United States, are true and correct according to the best of my knowledge, information and belief.

4. Owner's name and address (If not shown in Items 1-3 above). _____

5. That I am personally acquainted with the mining claim(s). The work and improvements were made by and at the expense of the owner(s) of said claim(s). Said contiguous group of claims, listed on this document, are situated in the _____ (optional) Mining District; MARICOPA County, Arizona.

Line No.	AMC NUMBER	CLAIM/SITE NAME	COUNTY RECORDER DATA (If available)	TWP	RNG	SEC
1	370783	GOLD RECORD	2006-0357025A	5N	10W	26
2	369954	ROCK ON	2006-0326697	6N	6W	19
3	369712	OPEN BUCKET	2006-0193492	6N	6W	32
4	370046	RANGER RUN	2006-0239211	6N	6W	27
5						
6						

RE 8/4/06

BLM Date Stamp

FILED WITH BLM, BUT NOT ACCEPTED THIS DATE.

RECEIVED BUREAU OF LAND MANAGEMENT 2006 JUL 24 P 12:04 PHOENIX, ARIZONA

7						
8						
9						
10						

6. That between the dates starting at 12 o'clock noon on September 1, 2005 and ending at 12 o'clock noon on September 1, 2006 at least $ 600.00 dollars worth of work and improvements were done and performed upon said claim(s) or upon one or more of a contiguous group of claims for the benefit of all, wholly or partly outside of a contiguous group of claims for the benefit of all, not including the location work.

7. That the following persons were employed to perform the work and improvements described herein: W. WIELGUS, K. WIELGUS

8. That the work and improvements performed were: PICKING UP TRASH, REMOVE DEBRIS, IMPROVE ROADS

9. Dated: 7/19/06 Signature: William K Wielgus Kathleen Wielgus

SUBSCRIBED AND SWORN TO before me, a Notary Public, this 20 day of July 2006

By: William and Kathleen Wielgus

Notary Public

My Commission Expires 2/7/10

MELISSA L VIERKANT
MY COMMISSION # DD 515567
EXPIRES: February 7, 2010
Bonded Thru Notary Public Underwriters

No. of Claims: 4 x $10 = 40.00

Check No.: 9210629544 6 Init. TES

Receipt No.: 1325871

For BLM Use Only

Bureau of Land Management
Arizona State Office
www.az.blm.gov

Form: MCF108
Revised Jan. 2006
Page 2 of 2

This form is available from the **Arizona Department of Mines & Mineral Resources** and may be reproduced.

(89) RE

Form 3830-2
(January 2004)

UNITED STATES DEPARTMENT OF THE INTERIOR
BUREAU OF LAND MANAGEMENT

AMC 370774
AMC 369938
AMC 369706
AMC 370040

MAINTENANCE FEE WAIVER CERTIFICATION

SEE INSTRUCTIONS ON REVERSE

FORM APPROVED
OMB NO. 1004-0114
Expires: December 31, 2006

1. This small miner waiver is filed for the assessment year beginning at noon on September 1, 2006 and ending at noon on September 1, 2007.
2. The undersigned and all related parties owned ten or fewer mining claims, mill, or tunnel sites located and maintained on Federal lands in the United States of America on September 1, 2006.
3. The undersigned have performed the assessment work **required by law** for each mining claim listed **prior to filing this waiver** and understand that by filing this form; an affidavit of assessment work **must** be recorded by the December 30th following the filing of this waiver.
4. The undersigned understand that if the assessment work obligation has not yet come due under 30 U.S.C. 28 (for those claims in their first assessment year only); a notice of intent to hold reciting this condition **must** be recorded by the December 30th following the filing of this waiver.
5. The undersigned understand that mill and tunnel sites may also be listed upon this waiver and be waived from payment of the maintenance fee; and that a notice of intent to hold for these sites is required to be recorded by the December 30th immediately following the filing of this waiver.
6. The undersigned understand and acknowledge that pursuant to 43 U.S.C. 1212 and 18 U.S.C. 1001; the filing or recording of a false, fictitious, or fraudulent document with the Bureau of Land Management may result in a fine of up to $250,000, a prison term not to exceed five years, or both.
7. The mining claims, mill or tunnel sites for which this waiver from payment of the maintenance fees is requested are:

CLAIM OR SITE NAME	BLM RECORDATION SERIAL NUMBER
1. GOLD RECORD	AMC 370783
2. ROCK ON	AMC 369954
3. OPEN BUCKET	AMC 369712
4. RANGER RUN	AMC 370046
5.	
6.	
7.	
8.	
9.	
10.	

RECEIVED
BUREAU OF
LAND MANAGEMENT
2006 JUL 24 P 1:26
ARIZONA
STATE OFFICE
PHOENIX, ARIZONA

The owner(s) (claimants) of the above mining claims and sites are:

WILLIAM WIELGUS
(Owner's Name - Please Print)

William Wielgus
(Owner's Signature)

P.O. BOX 318
(Street or P.O. Box)

MORRISTON (City) FL (State) 32668 (Zip Code)

(Owner's Name - Please Print)

(Owner's Signature)

(Street or P.O. Box)

(City) (State) (Zip Code)

(Owner's Name - Please Print)

(Owner's Signature)

(Street or P.O. Box)

(City) (State) (Zip Code)

(Continued on page 2)

RE 7/25/06

(89) RE

Form 3830-2
(January 2004)

UNITED STATES DEPARTMENT OF THE INTERIOR
BUREAU OF LAND MANAGEMENT

AMC 370774
AMC 369938
AMC 369706
AMC 370040

MAINTENANCE FEE WAIVER CERTIFICATION

SEE INSTRUCTIONS ON REVERSE

FORM APPROVED
OMB NO. 1004-0114
Expires: December 31, 2006

1. This small miner waiver is filed for the assessment year beginning at noon on September 1, 2006 and ending at noon on September 1, 2007.
2. The undersigned and all related parties owned ten or fewer mining claims, mill, or tunnel sites located and maintained on Federal lands in the United States of America on September 1, 2006.
3. The undersigned have performed the assessment work **required by law** for each mining claim listed **prior to filing this waiver** and understand that by filing this form; an affidavit of assessment work **must** be recorded by the December 30th following the filing of this waiver.
4. The undersigned understand that if the assessment work obligation has not yet come due under 30 U.S.C. 28 (for those claims in their first assessment year only); a notice of intent to hold reciting this condition **must** be recorded by the December 30th following the filing of this waiver.
5. The undersigned understand that mill and tunnel sites may also be listed upon this waiver and be waived from payment of the maintenance fee; and that a notice of intent to hold for these sites is required to be recorded by the December 30th immediately following the filing of this waiver.
6. The undersigned understand and acknowledge that pursuant to 43 U.S.C. 1212 and 18 U.S.C. 1001; the filing or recording of a false, fictitious, or fraudulent document with the Bureau of Land Management may result in a fine of up to $250,000, a prison term not to exceed five years, or both.
7. The mining claims, mill or tunnel sites for which this waiver from payment of the maintenance fees is requested are:

	CLAIM OR SITE NAME	BLM RECORDATION SERIAL NUMBER
1.	GOLD RECORD	AMC 370783
2.	ROCK ON	AMC 369954
3.	OPEN BUCKET	AMC 369712
4.	RANGER RUN	AMC 370046
5.		
6.		
7.		
8.		
9.		
10.		

The owner(s) (claimants) of the above mining claims and sites are:

WILLIAM WIELGUS
(Owner's Name - Please Print)

(Owner's Signature)

P.O. BOX 318
(Street or P.O. Box)

MORRISTON (City) FL (State) 32668 (Zip Code)

RECEIVED
BUREAU OF
LAND MANAGEMENT
2006 JUL 24 P 1:26
ARIZONA
STATE OFFICE
PHOENIX, ARIZONA

(Owner's Name - Please Print)

(Owner's Signature)

(Street or P.O. Box)

(City) (State) (Zip Code)

(Owner's Name - Please Print)

(Owner's Signature)

(Street or P.O. Box)

(City) (State) (Zip Code)

(Continued on page 2)

ENTERED IN COMPUTER
RE 7/25/06

(Owner's Name - Please Print) (Owner's Signature)

(Street or P.O. Box) (City) (State) (Zip Code)

(Owner's Name - Please Print) (Owner's Signature)

(Street or P.O. Box) (City) (State) (Zip Code)

(Owner's Name - Please Print) (Owner's Signature)

(Street or P.O. Box) (City) (State) (Zip Code)

(Owner's Name - Please Print) (Owner's Signature)

(Street or P.O. Box) (City) (State) (Zip Code)

INSTRUCTIONS

1. This certification is made under the provisions of § 1744 of Title 43 and § 28-28k of Title 30 of the United States Code; and the regulations thereunder (43 CFR Part 3830).
2. The claimant(s) **must** fill in the dates in paragraph 1 for the beginning and ending of the assessment year for which this waiver is sought.
3. The claimant(s) **must** fill in the date in paragraph 2 for the beginning of the assessment year for which this waiver is sought.
4. All claim and site names and Bureau of Land Management (BLM) serial numbers **must** be listed for the mining claims, mill sites, and tunnel sites for which the waiver is sought.
5. All owners of the mining claims, mill sites, and tunnel sites and their addresses **must** be given.
6. This waiver form **must** be signed by all the claimants or their designated agent, in original form. If an agent is designated, a notarized designation of agent, signed by all of the claimants with proper address given, **must** be submitted with this waiver.
7. This form **must** be filed no later than September 1st for the upcoming assessment year in the BLM State Office where the mining claims or sites are recorded, or the waiver cannot be granted by the BLM. (Example: to obtain a waiver for the assessment year 2000, which begins at noon on September 1, 1999, you **must** qualify for and file for a waiver no later than September 1, 1999, in the proper BLM State Office).
8. For all mining claims which require assessment work, you **must** record an affidavit of labor on or before the December 30th immediately following the filing of this waiver. For all other mining claims or sites waived, you must record a notice of intent to hold on or before the December 30th immediately following the filing of this waiver.
9. Mill and tunnel sites may also be listed upon this waiver and be waived from payment of the maintenance fee. A notice of intent to hold for these sites is required to be filed by the December 30th following the filing of this waiver.

NOTICE/BURDEN HOURS STATEMENT

The Privacy Act of 1974, *as amended,* and the regulation in 43 CFR 2.48(d) provide that you be furnished the following information in connection with the information required by this certification of waiver from rental fees.

AUTHORITY: 30 U.S.C. 28-28k; 43 U.S.C. 1201, 1457, 1740, and 1744; and 43 CFR 3830.

PRINCIPLE PURPOSE: This information is to be used to verify that the owner(s) (claimants) of a mining claim has complied with 30 U.S.C. 28f and is entitled to perform assessment work in lieu of paying the maintenance fee for the mining claims listed on this form.

ROUTINE USE: (1)Adjudication of the claimant(s) certification of waiver from paying the maintenance fee otherwise required by 30 U.S.C. 28f. (2) Disclosure may be made to appropriate Federal agencies when location is made within the agency's geographic area of responsibility. (3) Information from the record and/or the record will be transferred to the appropriate Federal, State, or local agency, or a member of the public in response to a specific request for pertinent information. (4) Information may also be provided to the Department of Justice or in a proceeding before a court or adjudicative body; or to Federal, State, local or foreign agencies when needed for enforcement of civil or criminal codes or applicable regulations concerning title rights upon the public land.

EFFECT OF NOT PROVIDING INFORMATION: Disclosure of this information is required by 30 U.S.C. 28f and 43 CFR Part 3830 for those qualified claimants wishing to take the small miner waiver allowed. Failure to supply the information required in this form to support the claimants certification of waiver from payment of the otherwise required maintenance fees will result in the waiver being disallowed and the mining claims subject to forfeiture by BLM under 30 U.S.C. 28i.

The Paperwork Reduction Act of 1995 requires us to inform you that:

This information is being collected to allow the BLM to determine if you qualify for a waiver from the payment of $100 per mining claim or site maintenance fee established in 30 U.S.C. 28f and the implementing regulations at 43 CFR 3830. A response to this request is required in accordance with the statute to obtain your benefit.

BLM would like you to know that you do not have to respond to this, or any other, Federal agency-sponsored information collection unless it displays a currently valid OMB control number.

Public reporting burden for this form is estimated to average 8 minutes (0.133 hours) per response, including time to review instructions, gathering and maintaining data, and completing and reviewing the form. Direct comments regarding this burden estimate, or any other aspect of this form, to the U.S. Department of the Interior, Bureau of Land Management, (1004-0114) Bureau Information Collection Clearance Officer (WO-630), Mail Stop 401 LS, 1849 C St., N.W., Washington, D.C. 20240.

FOR OFFICIAL USE ONLY

AMC 369938
AMC 369706
AMC 364281

AMC 365246
AMC 361175

JMC (62)

Form 3830-2
(January 2004)

UNITED STATES DEPARTMENT OF THE INTERIOR
BUREAU OF LAND MANAGEMENT

FORM APPROVED
OMB NO. 1004-0114
Expires: December 31, 2006

MAINTENANCE FEE WAIVER CERTIFICATION

SEE INSTRUCTIONS ON REVERSE

1. This small miner waiver is filed for the assessment year beginning at noon on September 1, 2006 and ending at noon on September 1, 2007 .
2. The undersigned and all related parties owned ten or fewer mining claims, mill, or tunnel sites located and maintained on Federal lands in the United States of America on September 1, 2006 .
3. The undersigned have performed the assessment work **required by law** for each mining claim listed **prior to filing this waiver** and understand that by filing this form; an affidavit of assessment work **must** be recorded by the December 30th following the filing of this waiver.
4. The undersigned understand that if the assessment work obligation has not yet come due under 30 U.S.C. 28 (for those claims in their first assessment year only); a notice of intent to hold reciting this condition **must** be recorded by the December 30th following the filing of this waiver.
5. The undersigned understand that mill and tunnel sites may also be listed upon this waiver and be waived from payment of the maintenance fee; and that a notice of intent to hold for these sites is required to be recorded by the December 30th immediately following the filing of this waiver.
6. The undersigned understand and acknowledge that pursuant to 43 U.S.C. 1212 and 18 U.S.C. 1001; the filing or recording of a false, fictitious, or fraudulent document with the Bureau of Land Management may result in a fine of up to $250,000, a prison term not to exceed five years, or both.
7. The mining claims, mill or tunnel sites for which this waiver from payment of the maintenance fees is requested are:

CLAIM OR SITE NAME	BLM RECORDATION SERIAL NUMBER
1. SEAGRAMS	AMC 361189
2. LUCKY DOG PLACER	AMC 365248
3. HIDDEN GOLD PLACER	AMC 369951
4. HILLTOP PLACER	AMC 365247
5. LOST DUTCHMAN PLACER #1	AMC 364283
6. LOST DUTCHMAN PLACER #2	AMC 364284
7. GOLD BUCKET PLACER	AMC 369710
8. SUPER NUGGET PLACER	AMC 369952
9.	
10.	

The owner(s) (claimants) of the above mining claims and sites are:

DAVID G. JONES
(Owner's Name - Please Print)

David G. Jones
(Owner's Signature)

P.O. BOX 728
(Street or P.O. Box)

MARCO ISLAND FL 34146
(City) (State) (Zip Code)

(Owner's Name - Please Print)

(Owner's Signature)

(Street or P.O. Box)

(City) (State) (Zip Code)

(Owner's Name - Please Print)

(Owner's Signature)

(Street or P.O. Box)

(City) (State) (Zip Code)

(Continued on page 2)

ENTERED IN LR2000

RE 7/11/06

(Owner's Name - Please Print)	(Owner's Signature)		
(Street or P.O. Box)	(City)	(State)	(Zip Code)
(Owner's Name - Please Print)	(Owner's Signature)		
(Street or P.O. Box)	(City)	(State)	(Zip Code)
(Owner's Name - Please Print)	(Owner's Signature)		
(Street or P.O. Box)	(City)	(State)	(Zip Code)
(Owner's Name - Please Print)	(Owner's Signature)		
(Street or P.O. Box)	(City)	(State)	(Zip Code)

INSTRUCTIONS

1. This certification is made under the provisions of § 1744 of Title 43 and § 28-28k of Title 30 of the United States Code; and the regulations thereunder (43 CFR Part 3830).
2. The claimant(s) **must** fill in the dates in paragraph 1 for the beginning and ending of the assessment year for which this waiver is sought.
3. The claimant(s) **must** fill in the date in paragraph 2 for the beginning of the assessment year for which this waiver is sought.
4. All claim and site names and Bureau of Land Management (BLM) serial numbers **must** be listed for the mining claims, mill sites, and tunnel sites for which the waiver is sought.
5. All owners of the mining claims, mill sites, and tunnel sites and their addresses **must** be given.
6. This waiver form **must** be signed by all the claimants or their designated agent, in original form. If an agent is designated, a notarized designation of agent, signed by all of the claimants with proper address given, **must** be submitted with this waiver.
7. This form **must** be filed no later than September 1st for the upcoming assessment year in the BLM State Office where the mining claims or sites are recorded, or the waiver cannot be granted by the BLM. (Example: to obtain a waiver for the assessment year 2000, which begins at noon on September 1, 1999, you **must** qualify for and file for a waiver no later than September 1, 1999, in the proper BLM State Office).
8. For all mining claims which require assessment work, you **must** record an affidavit of labor on or before the December 30th immediately following the filing of this waiver. For all other mining claims or sites waived, you must record a notice of intent to hold on or before the December 30th immediately following the filing of this waiver.
9. Mill and tunnel sites may also be listed upon this waiver and be waived from payment of the maintenance fee. A notice of intent to hold for these sites is required to be filed by the December 30th following the filing of this waiver.

NOTICE/BURDEN HOURS STATEMENT

The Privacy Act of 1974, *as amended,* and the regulation in 43 CFR 2.48(d) provide that you be furnished the following information in connection with the information required by this certification of waiver from rental fees.

AUTHORITY: 30 U.S.C. 28-28k; 43 U.S.C. 1201, 1457, 1740, and 1744; and 43 CFR 3830.

PRINCIPLE PURPOSE: This information is to be used to verify that the owner(s) (claimants) of a mining claim has complied with 30 U.S.C. 28f and is entitled to perform assessment work in lieu of paying the maintenance fee for the mining claims listed on this form.

ROUTINE USE: (1)Adjudication of the claimant(s) certification of waiver from paying the maintenance fee otherwise required by 30 U.S.C. 28f. (2) Disclosure may be made to appropriate Federal agencies when location is made within the agency's geographic area of responsibility. (3) Information from the record and/or the record will be transferred to the appropriate Federal, State, or local agency, or a member of the public in response to a specific request for pertinent information. (4) Information may also be provided to the Department of Justice or in a proceeding before a court or adjudicative body; or to Federal, State, local or foreign agencies when needed for enforcement of civil or criminal codes or applicable regulations concerning title rights upon the public land.

EFFECT OF NOT PROVIDING INFORMATION: Disclosure of this information is required by 30 U.S.C. 28f and 43 CFR Part 3830 for those qualified claimants wishing to take the small miner waiver allowed. Failure to supply the information required in this form to support the claimants certification of waiver from payment of the otherwise required maintenance fees will result in the waiver being disallowed and the mining claims subject to forfeiture by BLM under 30 U.S.C. 28i.

The Paperwork Reduction Act of 1995 requires us to inform you that:

This information is being collected to allow the BLM to determine if you qualify for a waiver from the payment of $100 per mining claim or site maintenance fee established in 30 U.S.C. 28f and the implementing regulations at 43 CFR 3830. A response to this request is required in accordance with the statute to obtain your benefit.

BLM would like you to know that you do not have to respond to this, or any other, Federal agency-sponsored information collection unless it displays a currently valid OMB control number.

Public reporting burden for this form is estimated to average 8 minutes (0.133 hours) per response, including time to review instructions, gathering and maintaining data, and completing and reviewing the form. Direct comments regarding this burden estimate, or any other aspect of this form, to the U.S. Department of the Interior, Bureau of Land Management, (1004-0114) Bureau Information Collection Clearance Officer (WO-630), Mail Stop 401 LS, 1849 C St, N.W.,Washington, D.C. 20240.

FOR OFFICIAL USE ONLY

PHOENIX, ARIZONA

2006 JUL -3 P 2:47

RECEIVED
B.L.M. AZ STATE OFFICE

When Recorded Return Docur to: OWNER:
DAVID G. JONES
P.O. BOX 728
MARCO ISLAND, FL 34146

AMC 361175
AMC 364281
AMC 365246
AMC 369706
AMC 369938

☐ Check here is this is a change of address.
Telephone: (239)-354-3474
E-mail address: joneslocker@earthlink.net

AFFIDAVIT OF PERFORMANCE OF ANNUAL WORK

BLM Date Stamp
RECEIVED
B.L.M. AZ STATE OFFICE
2006 JUL -3 P 2:38
PHOENIX, ARIZONA

1. State of Arizona, County of MARICOPA ss:
2. I (Name) DAVID G. JONES
3. Reside at (Address) 400 South Barfield Dr.
(mailing address above)
City Marco Island County Collier
State FL Zip 34145 being duly sworn, depose and say that I am a citizen of the United States, more than eighteen years of age, and that all of the facts set forth in this affidavit, subject to the provisions and penalties of 18 U.S.C. 1001 pertaining to the filing of false, fictitious, or fraudulent statements with the United States, are true and correct according to the best of my knowledge, information and belief.
4. Owner's name and address (If not shown in Items 1-3 above).

5. That I am personally acquainted with the mining claim(s). The work and improvements were made by and at the expense of the owner(s) of said claim(s). Said contiguous group of claims, listed on this document, are situated in the
_____ (optional) Mining District; MARICOPA County, Arizona.

Line No.	AMC NUMBER	CLAIM/SITE NAME ALL PLACERS	COUNTY RECORDER DATA (If available)	TWP	RNG	SEC	
1	[redacted]	[redacted] A GRAMS		5N	5W	6	NW ¼
2	[redacted]	LUCKY DOG		6N	5W	6	NE ¼
3	369951	HIDDEN GOLD		6N	5W	6	SE ¼
4	365247	HILLTOP		6N	5W	6	SW ¼
5	364283	LOST DUTCHMAN #1		7N	5W	29	NE ¼
6	364284	LOST DUTCHMAN #2		7N	5W	29	SW ¼

ENTERED IN COMPUTER
RE 7/11/06

BLM Date Stamp

RECEIVED
B.L.M. AZ STATE OFFICE
2006 JUL -3 P
PHOENIX, ARIZONA

	AMC#	PLACER CLAIM		TWP	RNG	SEC	
7	369710	GOLD BUCKET		6N	6 W	18	NE ¼
8	369956	SUPER NUGGET		6N	5W	7	NW ¼
9							
10							

6. That between the dates starting at 12 o'clock noon on September 1, 2005 and ending at 12 o'clock noon on September 1, 2006 at least $ 1000.00 dollars worth of work and improvements were done and performed upon said claim(s) or upon one or more of a contiguous group of claims for the benefit of all, wholly or partly outside of a contiguous group of claims for the benefit of all, not including the location work.

7. That the following persons were employed to perform the work and improvements described herein: THE OWNER DAVID G. JONES AND WIFE SANDRA JONES

8. That the work and improvements performed were: TRASH REMOVAL, AND MINOR ROAD MAINTENANCE FILL POT HOLES, REMOVE BRUSH IN WAY,

9. Dated: 7/3/06 Signature: David G. Jones

SUBSCRIBED AND SWORN TO before me, a Notary Public, this 3 day of JULY 2006

By: LISA TUCKER

Notary Public Lisa Tucker

My Commission Expires 6/15/08

LISA TUCKER
Notary Public - Arizona
Maricopa County
Expires 06/15/08

Bureau of Land Management
Arizona State Office
www.az.blm.gov

No. of Claims: 8 x $10 = 80
Check No.: 633 Init. HMC
Receipt No.: 1309773
For BLM Use Only

Form: MCF108
Revised Jan. 2006
Page 2 of 2

This form is available from the **Arizona Department of Mines & Mineral Resources** and may be reproduced.

United States Department of the Interior
Bureau of Land Management
BUSINESS & SUPPORT SVCS DIV
ONE N CENTRAL AVE
PHOENIX, AZ 85004 -2203
Phone: (602) 417-9200

Receipt

No: 1309773

Transaction #: 1354315
Date of Transaction: 07/03/2006

CUSTOMER:	JACK TUCKER PMB 265 745 N GILBERT RD STE 124 GILBERT,AZ 85234

LINE #	QTY	DESCRIPTION	REMARKS	UNIT PRICE	TOTAL
1	1.00	LOCATABLE MINERALS / MINING CLAIMS-NOT NEW-UNADJUD,ONE AUTH NO. ONLY / MINING CLAIM MONEY RECEIVED (455) **CASES:** AMC361189/$80.00	POL 2006/8 WAV	- n/a -	80.00
				TOTAL:	**$80.00**

PAYMENT INFORMATION				
1	AMOUNT:	$80.00	POSTMARKED:	N/A
	TYPE:	CHECK	RECEIVED:	07/03/2006
	CHECK NO:	623		
	NAME:	TUCKER, JACK PMB 265 745 N GILBERT RD STE 124 GILBERT AZ 85234		

REMARKS

This receipt was generated by the automated BLM Collections and Billing System and is a paper representation of a portion of the official electronic record contained therein.

QUIT CLAIM DEED

AMC 369706

The undersigned grantor(s), for valuable consideration, receipt of which is hereby acknowledged, in the amount of $10.00 or other values, do we hereby remise, release and forever quit claim to the following decribed property in the county of MARICOPA state of ARIZONA Mining claim known as GOLD BUCKET
in Township 6N Range 6W Section 32
Quarter Section(s) NE CLAIM # AMC 369710
To: DAVID G. JONES
Address P.O. BOX 728
MARCO ISLAND, FL 34146

Owner(s) Names(s)	Signature(s)
LISA TUCKER	
JACK TUCKER	
MIKE TUCKER	
STEVE MCALISTER	
PENNY CREPEZZI	
ANTHONY CREPEZZI	
ADAM BROWN	
JASON BROWN	

* EXEMPT
11.1134
A-6

The Undersigned, a notary public in and for said State, in person and all signing said document.
Dated this 27 date of April 2006

Witness my hand and offical seal.

Carol K. Leben

OFFICIAL SEAL
CAROL K. LEBEN
NOTARY PUBLIC - State of Arizona
MARICOPA COUNTY
My Comm. Expires Dec. 10, 2007

PHOENIX ARIZONA

2006 APR 29 A 1:12

RECEIVED
B.L.M. AZ STATE OFFICE

ENTERED IN COMPUTER
3/22/06 MHyde

1/cc

United States Department of the Interior
Bureau of Land Management
BUSINESS & SUPPORT SVCS DIV
ONE N CENTRAL AVE
PHOENIX, AZ 85004 -2203
Phone: (602) 417-9200

Receipt No: 1273531

Transaction #: 1317021
Date of Transaction: 04/28/2006

CUSTOMER:	LISA TUCKER 109 E ELM ST CHANDLER,AZ 85224

LINE #	QTY	DESCRIPTION	REMARKS	UNIT PRICE	TOTAL
1	1.00	LOCATABLE MINERALS / MINING CLAIMS-NOT NEW-UNADJUD,ONE AUTH NO. ONLY / MINING CLAIM MONEY RECEIVED (455) **CASES:** AMC370952/$60.00	TRF (1)	- n/a -	60.00
				TOTAL:	**$60.00**

PAYMENT INFORMATION				
1	AMOUNT:	$60.00	POSTMARKED:	N/A
	TYPE:	CHECK	RECEIVED:	04/28/2006
	CHECK NO:	802		
	NAME:	TUCKER, LISA 109 E ELM ST CHANDLER AZ 85224		

REMARKS

This receipt was generated by the automated BLM Collections and Billing System and is a paper representation of a portion of the official electronic record contained therein.

Transferred:
AMC 369710
369956
370952
370955
370957
371362

NOTICE!!

These documents have been scanned!

Do not place un-scanned documents beneath this notice!

Do not remove this notice from this file!

GPO Jacket No. 560-102
Print Order 61540
Rise Business Services, LLC
Job=AZ15 6/3/2019

Box Number= AZ15107

Claim Begin-End: AMC369706-AMC369715

5 **Miscellaneous**

AZ15107-1 AMC369706-AMC370040

Memo to File(s): 7/29/14

From: Jeff Garrett-Certified Review Mineral Examiner #40

Subject: Compliance with 43 CFR 3833.33

RE: AMC369706; AMC369954; AMC370046; AMC370783

On 03/08/06 AMC369706 and AMC369954 were transferred from the original Association Placer locators to William Wielgus. On 04/07/06 AMC370046 was transferred from the original Association Placer locators to William Wielgus. On 03/22/06 AMC370783 was transferred from the original Association Placer locators to William Wielgus. To show compliance with 43 CFR 3833.33, i.e. ..."must have discovered a valuable mineral deposit before the transfer..." the current claimant provided information intended to show that a valuable mineral deposit existed on the claim prior to transfer of the association placer from the original locators to the current claimant.

The information provided was an apparent affidavit signed by Les Bender, dated 2/8/05. The subject claims were located in November and December of 2005. Mr. Bender's document provided information indicating that five 10'x10' samples (samples were shown as having been taken from each corner and the center of each association claim) had been taken from AMC369706, AMC369954, and AMC370046 respectively and provided sampling data indicating ounces of gold per sample taken.

There was no information submitted for AMC370783.

No information was provided as to how the samples were taken. No data concerning sample volumes was provided. No information concerning the nature or type of material sampled was provided. The amount of gold recovered per volume or tonnage of material was not provided. No reserve estimates were provided. No deposit boundaries were defined. No operational or development costs were provided.

The information submitted was insufficient to show that a valuable mineral deposit was discovered prior to transfer.

RECEIVED
BLM AZ STATE OFFICE
2014 JUL 18 P 2:58
PHOENIX, ARIZONA

Proof of Discovery

The purpose of this report is to prove "discovery" of a valuable mineral deposit on the four prospective claims that WILLIAM THIELGES is attempting to purchase and record with the BLM to be known as SN6w26, 6N5W19, 6N6W32, and 6N6W27 for the purpose of this report. A complete description of the claims can be found on the notice of intent to be filed shortly by the prospective owner.

"Proving up" a mining claim can mean different things to different people. However all work must be done according to the requirements of the BLM, 43CFR-3533.33 and the 1872 Mining Laws. Whether mining with a metal detector or using a trommel and dry washer the end result submitted is the same for all claims. The full purpose is to prove that minerals have been found within the boundaries of the mining claim and that the evidence is such that a person of ordinary prudence would be justified in the further expenditures of labor and means with a reasonable prospect of success in developing a mine. This means that the mineral deposit must be marketable, of such value that it can be mined, removed, and sold at a profit.

The best way to ensure the presence of a mineral deposit is adequate sampling. In this case it is to come from five one-half gallon samples of large rocks or 5-one quarter ton samples, four of which are located 10 feet from each corner and one quarter ton sample from the center of the claim. (same for all claims) A typical map of the four claims follows. The sampling amounts and values would follow that and a comments section will review the results and indicate whether each claim is proven up and a candidate to be bought. The amounts of gold, along with anything else of value (silver, copper, etc) will be recorded. The average price of gold for the week previous to anything less than the spot will be subtracted from the result.

The fineness of gold shall be done using the acid test on all filings taken from samples. i.e. if 80% of Aqua Regia dissolves 85% but not 80% gold sample, you know there is more than 80% and less than 85% in the sample. A small percentage will be sent to a lab to verify the finding.

A reserve estimate will be done by taking the total acreage in the claim and multiplying it times the value of the sample. This will show that the claim can be used for an extended period of time. A cut off of 0.1 ounce of gold per sample. Since locations on the claim vary along with surface condition, this is a large enough sample to show the feasibility of mining.

The development of these claims are minimal. Since all four claims are fairly level, access by already existing dirt roads make all areas available to a 4x4 vehicle. Since sampling has been done, no further exploration is required. All the land will be worked in the same way as the samples were taken. No ponds are required since the desert lends itself to dry-washing and metal detecting and obtaining water would be expensive and unnecessary. No stripping will be done and if a good pocket is found it will be dug out and minerals removed and then covered over in the same day. No plant construction, buildings, or piping is required since all equipment is small and mobile and is already owned by the prospective miner. Even if someone else were to rush in, mine similar claims, a decent metal detector can be purchased for less than a thousand dollars. Most of the time if equipment is not abused it can be sold for 50 to 75% of purchase price. Small trommels and dry washers can be leased for $100/month (after a decent security deposit, which is easily covered by the material pulled from the claim if it is worth leasing.

RECEIVED
2011 JUL 18 P 2:59
PHOENIX, ARIZONA

There is no cost to operating a metal detector, except for some good hard work.

Before going on to the specifics of samples/values one further note should be accounted for. Black sand recovery from any mining venture with the recovery rates on the following pages can augment the total yield by the refinement of black sand. It can add 10% extra to the values shown. A ball bearing mill can be used & then the remaining fine gold can be removed on a small shaker table. I have found 2 places where the whole process can be done for $50 per ton of black sand which is minor to the total value added.

RECEIVED
BLM ARIZONA STATE OFFICE
2014 JUL 18 P 2:59
PHOENIX, ARIZONA

Claim SNGW26

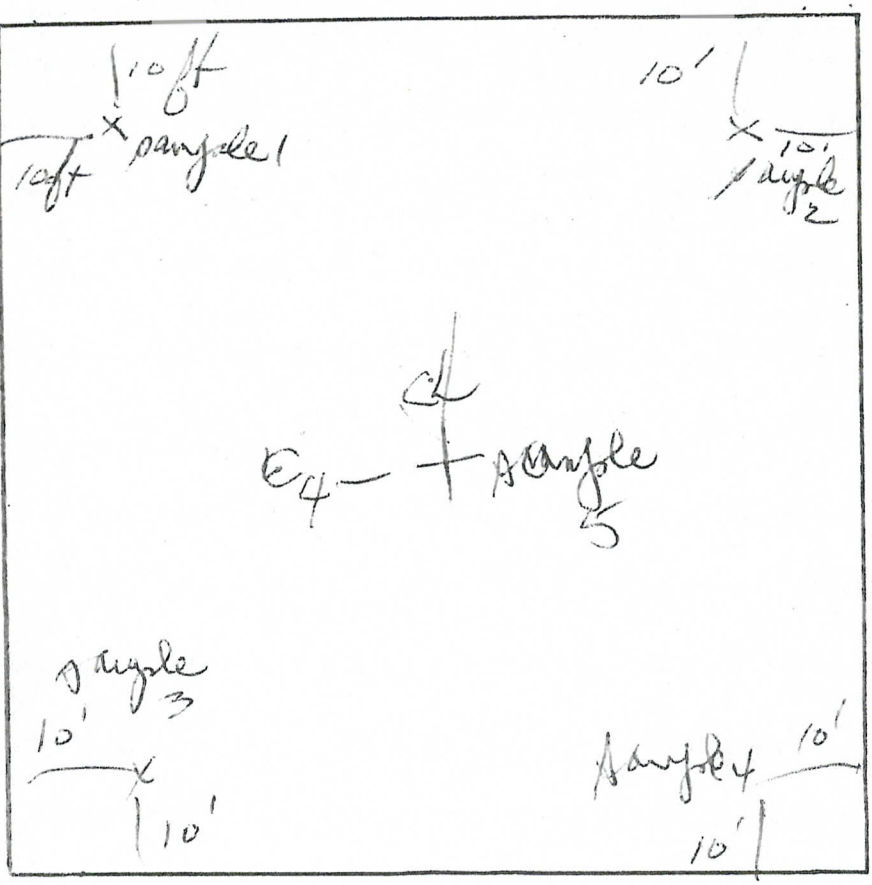

Claim SNSW2

3099S4

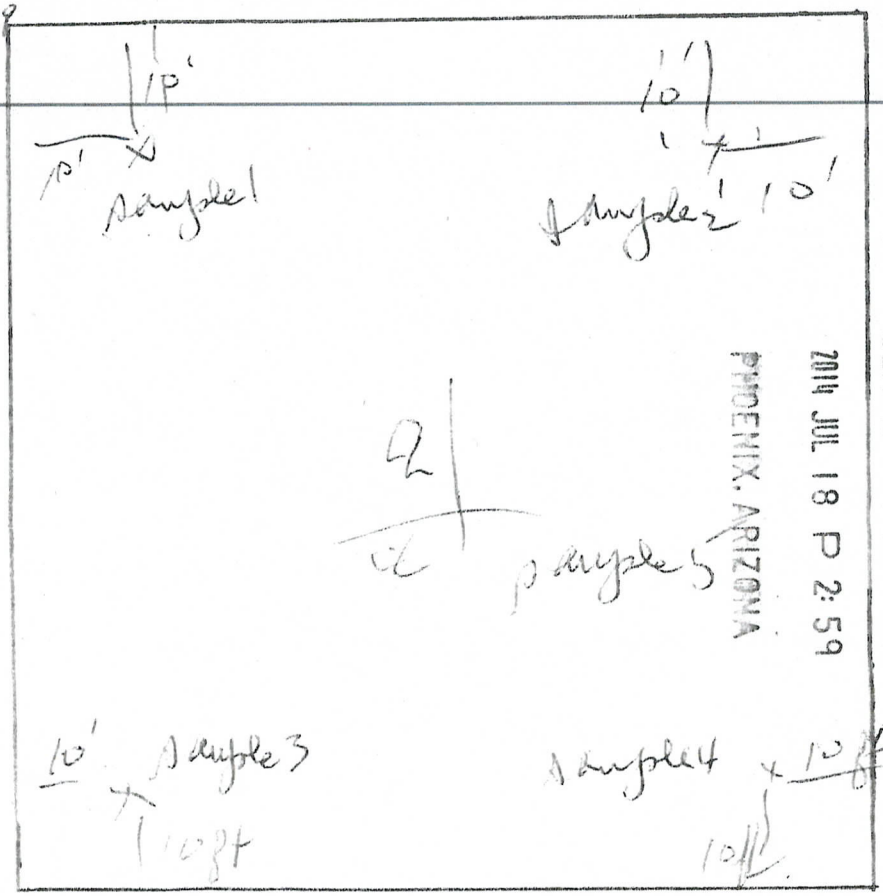

RECEIVED
BLM AZ STATE OFFICE
2014 JUL 18 P 2:59
PHOENIX, ARIZONA

EXHIBITS

CLAIM GNGW32

369712

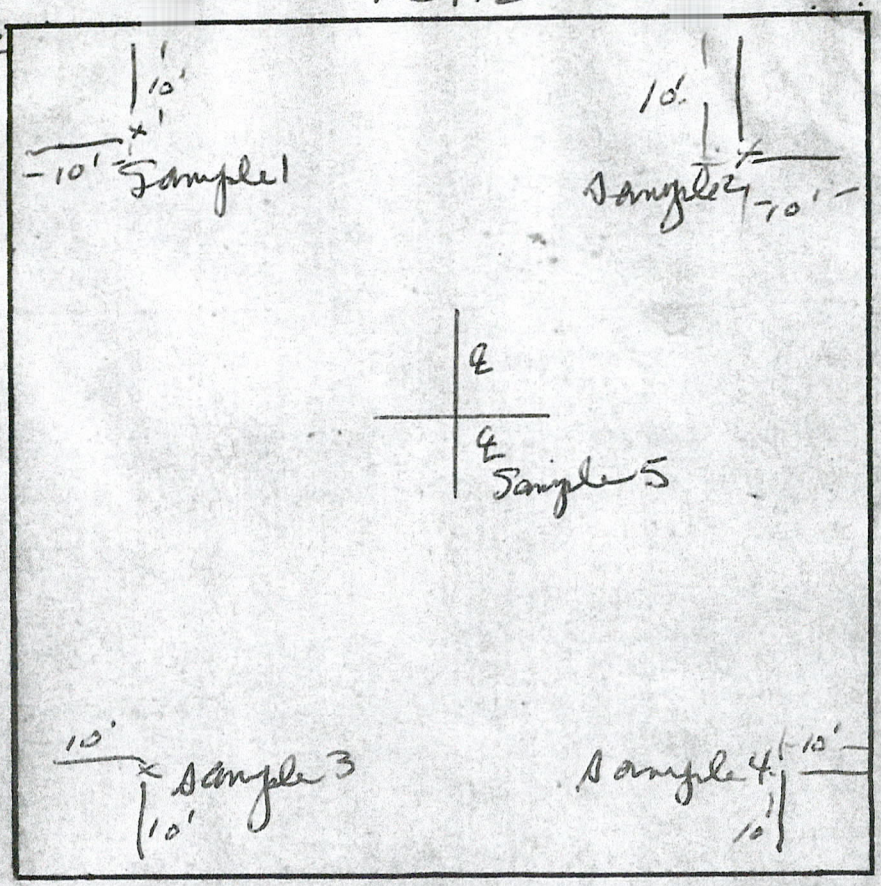

CLAIM GNGW27

369046

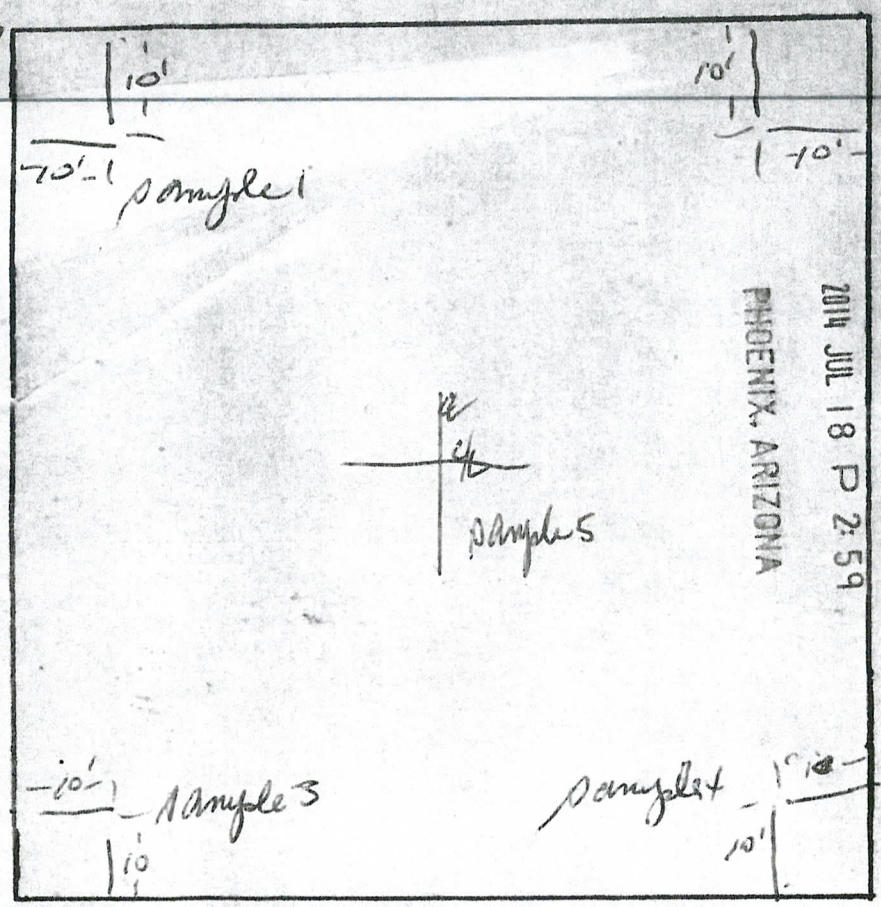

RECEIVED
BLM AZ STATE OFFICE
2014 JUL 18 P 2:59
PHOENIX, ARIZONA

N.T.S.

RECEIVED
BLM AZ PHOENIX FIELD OFFICE
2014 JUL 18 P 2:59
PHOENIX, ARIZONA

Sample Data

Claim SN 6W 26

Sample 1 .09 ounces × 80% purity = .07 ounces

sample 2 .14 ounces × 80% purity = .11 ounces

Sample 3 .05 ounces × 85% purity = .04 ounces

sample 4 .08 ounces × 80% purity = .06 ounces

Sample 5 1.2 ounces × 85% purity = 1.02 ounces = 1.30 ounces/1¼ ton

1.30 − .30 = .98 ounces/ton

.98 ounces × 645/ounce = $632 for total sample.

369954 Claim SN 6W 19

sample 1 1.1 ounces × 80% pure = .88 ounces

sample 2 1.3 ounces × 80% pure = 1.04 ounces

sample 3 .70 ounces × 85% purity = .59 ounces

Sample 4 .80 ounces × 85% purity = .68 ounces

Sample 5 .70 ounces × 85% purity = .59 ounces.

total of 3.78 ounces for 1¼ ton

2.84 ounces/ton × $650 ounce =

$1,842 for total sample.

RECEIVED
BLM ARIZONA STATE OFFICE
2014 JUL 18 P 2:59
PHOENIX, ARIZONA

Sample Data

Claim 6N6W32

369712

Sample 1 1.1 ounces x 85% pure = .91 ounces

Sample 2 1.0 ounces x 85% pure = .85 ounces

Sample 3 0.9 ounces x 85% pure = .76 ounces

Sample 4 1.4 ounces x 80% pure 1.12 ounces

Sample 5 .88 ounces x 80% pure .74 ounces

= 4.38 total ounces 1¼ ton

3.28 ounces/ton x 650/ounce spot =
total $2032 value for entire sample

370416 Claim 6N6W27

Sample 1 1.1 ounces x 85% pure = .93 ounces

Sample 2 1.3 ounces x 90% pure = 1.17 ounces.

Sample 3 1.7 ounces x 90% pure 1.53 ounces

Sample 4 1.1 ounces x 90% pure .99 ounces

Sample 5 1.3 ounces x 80% pure 1.04 ounces.

5.66 ounces total ounces 1¼ ton

5.66 - .25 = 4.25 ounces

4.25 x $650 ounce = $2763 total value of claim

AMC 369706
AMC 374066
AMC 368616

Authorized Date	10/22/2009
Instructions to Accounts	AZ BLM REFUND $420.00 TO NANCY J. DETERT FOR DUPLICATE MAINTENANCE FEE PAYMENT ON AMC369708. RECEIPT #1996441. RE.
Login ID	4105
Entry Date	10/22/2009
Total Amount	$420.00

United States Department of the Interior
Bureau of Land Management
BUSINESS & SUPPORT SVCS DIV
ONE N CENTRAL AVE SUITE 800
PHOENIX, AZ 85004 -4427
Phone: (602) 417-9200

AMC 369706
Receipt AMC 374066
AMC 368616
No: 1996441

Transaction #: 2060760
Date of Transaction: 09/04/2009

CUSTOMER:	NANCY DETERT 19744 BEACH BLVD HUNTINGTON BEACH,CA 92648-2988 US

LINE #	QTY	DESCRIPTION	REMARKS	UNIT PRICE	TOTAL
1	1.00	LOCATABLE MINERALS / MINING CLAIMS-NOT NEW-UNADJUD,ONE AUTH NO. ONLY / MINING CLAIM MONEY RECEIVED **CASES:** AMC369708/$420.00	MAINT 2010	- n/a -	420.00
				TOTAL:	**$420.00**

PAYMENT INFORMATION

1	AMOUNT:	420.00	POSTMARKED:	08/27/2009
	TYPE:	CHECK	RECEIVED:	08/31/2009
	CHECK NO:	2076		
	NAME:	DETERT, NANCY J 19744 BEACH BLVD HUNTINGTON BEACH CA 92648-2988 US		

REMARKS

This receipt was generated by the automated BLM Collections and Billing System and is a paper representation of a portion of the official electronic record contained therein.

$420.00 Refund Authorized to Nancy J. Detert for duplicate payment of 2010 maintenance fees.
RS 10/22/09

369706

MAINTENANCE FEE PAYMENT

Claimant Name: Nancy J. Detert
Address: 19744 Beach Blvd #416
City: Huntington Beach State: CA Zip: 92648
Telephone: 310-686-7373
E-mail address: harlorgirl7777@yahoo.com
Signature: Nancy J. Detert

☐ Check here if this is a change of address.

BLM Date Stamp

RECEIVED
BLM AZ STATE OFFICE
2001 AUG 31 A 8:15
PHOENIX, ARIZONA

LINE NO.	AMC NUMBER	CLAIM/SITE NAME	COUNTY RECORDER DATA (If available)	TWP	RNG	SEC
1	369708	Big Gold Fmd #3				
2	394066	Golden Inn #3				
3	368617	Copper King #4				
4						
5						
6						
7						
8						
9						
10						

prev. paid. See receipt # 1984578

List additional claims on Form MCF114.

No. of Claims: 3 x $~~135~~ 140 = 420.00
Check No: 2076 Init. [illegible]
Receipt No.: 1996441
For BLM Use Only

Bureau of Land Management
Arizona State Office
www.az.blm.gov

Sent payment 420.00

Form: MCF112
Revised July 2005

This form is available from the **Arizona Department of Mines and Mineral Resources** and may be reproduced.

United States Department of the Interior
Bureau of Land Management
BUSINESS & SUPPORT SVCS DIV
ONE N CENTRAL AVE SUITE 800
PHOENIX, AZ 85004 -4427
Phone: (602) 417-9200

Receipt

No: 1984520

Transaction #: 2048612 **Date of Transaction:** 08/21/2009	
CUSTOMER:	NANCY J DETERT 19744 BEACH BLVD # 416 HUNTINGTON BEACH,CA 92648-2988 US

LINE #	QTY	DESCRIPTION	REMARKS	UNIT PRICE	TOTAL
1	1.00	LOCATABLE MINERALS / MINING CLAIMS-NOT NEW-UNADJUD,ONE AUTH NO. ONLY / MINING CLAIM MONEY RECEIVED **CASES:** AMC369708/$420.00	MAINT/3	- n/a -	420.00
				TOTAL:	**$420.00**

PAYMENT INFORMATION				
1	AMOUNT:	420.00	POSTMARKED:	08/18/2009
	TYPE:	CHECK	RECEIVED:	08/21/2009
	CHECK NO:	2068		
	NAME:	DETERT, NANCY J 19744 BEACH BLVD # 416 HUNTINGTON BEACH CA 92648-2988 US		

REMARKS

This receipt was generated by the automated BLM Collections and Billing System and is a paper representation of a portion of the official electronic record contained therein.

DEPARTMENT OF THE INTERIOR
BUREAU OF LAND MANAGEMENT
MINING CLAIMS
(LIVE) Serial Register Page

01 10-21-1976;090STAT0090;43USC1744
Case Type 384201: PLACER CLAIM
Claim Name: BIG GOLD FIND #3
Commodity :
Case Disposition: ACTIVE

Serial Number
AMC369708
Lead File Number
AMC369706

Name & Address			Int Rel	% Interest
WASHINGTON ERIC S	BOX 1782	CORTARO, AZ 85652	CLAIMANT	0.0000000

Mer Twp Rng Sec	Quadrant	District/Resource	County
14 0100N 0090E 023	NE	SAFFORD FIELD OFFICE	GILA

Act Date	Code	Action	Action Remarks	Receipt Number
11/22/2005	403	LOCATION DATE		
02/08/2006	395	RECORDATION NOTICE RECD	1	1227951
08/26/2008	486	UNACCEPTABLE WAIVER	2009	
08/13/2008	582	MAINTENANCE FEE/$125	2009	1760447
08/23/2007	582	MAINTENANCE FEE/$125	2008	1551649
07/03/2007	483	SMALL MINER CERT FILED	2008	
08/29/2006	582	MAINTENANCE FEE/$125	2007	1346793
02/08/2006	484	LOCATION YEAR / MAINTENANCE	2006	1227951
12/30/2007	113	ADDITIONAL INFO RECEIVED	POL;2007	
11/27/2007	379	REFUND AUTHORIZED	$125.00;CLEM OVRPMT	1572271
09/05/2007	113	ADDITIONAL INFO RECEIVED	SEVERED TO AMC385807	1562384
05/31/2007	396	TRF OF INTEREST FILED	NOT PROCESSED2;	1499882
05/31/2007	396	TRF OF INTEREST FILED	NOT PROCESSED;	1499882
03/13/2007	396	TRF OF INTEREST FILED	NOT PROCESSED;	1455444
12/06/2006	379	REFUND AUTHORIZED	$125.00;DETERT OVRMPT	1356082
12/06/2006	379	REFUND AUTHORIZED	$125.00;DETERT OVRPMT	1349043
08/29/2006	113	ADDITIONAL INFO RECEIVED	SEVERED TO AMC386115	1347569
08/14/2006	113	ADDITIONAL INFO RECEIVED	SEVERED TO AMC373482	1333615
06/15/2006	669	LAND STATUS CHECKED		
06/07/2006	113	ADDITIONAL INFO RECEIVED	SEVERED TO AMC373525	1339510
03/06/2006	396	TRF OF INTEREST FILED	BROWN ADAM	1245222
03/06/2006	396	TRF OF INTEREST FILED	CREPEZZI ANTHONY	1245222
03/06/2006	396	TRF OF INTEREST FILED	MCALLISTER STEVE	1245222
03/06/2006	396	TRF OF INTEREST FILED	CREPEZZI PENNY	1245222
03/06/2006	396	TRF OF INTEREST FILED	TUCKER LISA	1245222
03/06/2006	396	TRF OF INTEREST FILED	TUCKER JACK	1245222
03/06/2006	396	TRF OF INTEREST FILED	BROWN JASON	1245222
03/06/2006	396	TRF OF INTEREST FILED	TUCKER MIKE	1245222
02/08/2006	501	ACCT ADV IN LEAD FILE	AMC369706;	

NO WARRANTY IS MADE BY BLM
FOR USE OF THE DATA FOR
PURPOSES NOT INTENDED BY BLM

Line Nr	Remarks
0001	08/14/2006 : 2.5 ACRE PARCEL SEVERED TO AMC373482
0002	08/14/2006(CONT.) - SW1/4SW1/4NW1/4NE1/4
0003	9/5/2007 - 3.75 ACRE PARCEL SEVERED TO AMC385807
0004	9/5/2007(CONT) - NW1/4NE1/4NE1/4NE1/4 &
0005	9/5/2007(CONT) - N1/2SW1/4NE1/4NE1/4NE1/4
0006	8/29/06 - 2.5 ACRE PARCEL SEVERED TO AMC386115;
0007	8/29/06(CONT) - NE1/4NE1/4NW1/4NE1/4
0008	12/31/2007 - FILED A POL W/ NO MONEY SENT; 2007 MF
0009	PAID - THEREFORE UNNECCESSARY

NO WARRANTY IS MADE BY BLM
FOR USE OF THE DATA FOR
PURPOSES NOT INTENDED BY BLM

AFFIDAVIT OF ANNUAL ASS&SSMENT WORK/MAITENANCE FEE WAIVER IN ARIZONA

AMC 369706

The undersigned does hereby certify and affirm:
I have performed or have caused to have been performed, the minimum amount of labor and improvements that are necessary for the claim(s), as required by 30 use 23-28e. The annual assessment work was performed for the assessment year starting at 12 noon on September 1, 2007 and ending at 12 noon on September 1,2008.

The amount, character and actual cost thereof were as follows:

Clearing, trail building. prospecting, VALUE MORE THAN $200 on each

Owners(s) Name(s) & Address(es):
Eric S. Washington Turner

Listing of Claim/Site Names(s) and BLM Serial No(s):
Dons Gold AMC 37 J 736
Rich Gold #2 AMC 369714
Big Gold Find #3 AMC 369706

RECEIVED
B.L.M. AZ STATE OFFICE
2007 DEC 31 A 11:17
PHOENIX, ARIZONA

DATED: 12-28 2007

Eric S Washington

STATE OF ARIZONA County of SANTA CRUZ

On 12-28-07 before me, the undersigned Notary Public, personally appeared ERIC S. WASHINGTON personally know to me (or proved to me on the basis of satisfactory evidence) to be the person(s) whose name(s) .is/are subscribed to the within instrument and acknowledged to me that he/she/they executed the same in his/her/their authorized capacity(ies), and that by his/her/their signature(s) on the instrument the person(s) or the entity upon behalf of which the person(s) acted, executed the instrument.

WITESS my hand and official seal.
My Commission Expires: 08-21-2009

NOTARY PUBLIC

MA. DOLORES CARRASCO
Notary Public - Arizona
Santa Cruz County
My Commission Expires
August 21, 2009

No money

Tony Claim closed. & decision affirmed

AFFIDAVIT OF ANNUAL ASS&SSMENT WORK/MAITENANCE FEE WAIVER IN ARIZONA

AMC 369706

The undersigned does hereby certify and affirm:
I have performed or have caused to have been performed, the minimum amount of labor and improvements that are necessary for the c1aim(s), as required by 30 use 23-28e. The annual assessment work was performed for the assessment year starting at 12 noon on September 1, 2007 and ending at 12 noon on September 1,2008.

The amount, character and actual cost thereof were as follows:

Clearing, trail building. prospecting, VALUE MORE THAN $200 on each

Owners(s) Name(s) & Address(es):
Eric S. Washington Turner

Listing of Claim/Site Names(s) and BLM Serial No(s):
Dons Gold AMC 37 J 736
Rich Gold #2 AMC 369714
Big Gold Find #3 AMC 369704 6

RECEIVED
B.L.M. AZ STATE OFFICE
2007 DEC 31 A 11: 17
PHOENIX, ARIZONA

DATED: 12-28 2007

Eric S Washington

STATE OF ARIZONA County of SANTA CRUZ

On 12-28-07 before me, the undersigned Notary Public, personally appeared ERIC S. WASHINGTON personally know to me (or proved to me on the basis of satisfactory evidence) to be the person(s) whose name(s) .is/are subscribed to the within instrument and acknowledged to me that he/she/they executed the same in his/her/their authorized capacity(ies), and that by his/her/their signature(s) on the instrument the person(s) or the entity upon behalf of which the person(s) acted, executed the instrument.

WITESS my hand and official seal.
My Commission Expires: 08-21-2009

NOTARY PUBLIC

MA. DOLORES CARRASCO
Notary Public - Arizona
Santa Cruz County
My Commission Expires
August 21, 2009

No money

Tony

Claimant had filed a MF for 2007 assessment yr. POL not necessary

AMC369714
AMC371736] - both closed 2decision RE 1/15/08
affirmed

520-398-6588

TUCSON AZ 857

28 DEC 2007 PM 1 T

Eric Steven Washington Turner
ARIZONA MOUNTAIN PROPERTIES
Post Office Box 1782
Cortaro-Tucson AZ 85652

RECEIVED
B.L.M. AZ STATE OFFICE
2007 DEC 31 A 11:17
PHOENIX, ARIZONA

US DEPT OF INTERIOR – BLM
One North Central Ave, Suite 800
Phoenix AZ 54004-4427

$$$$$30044427 C041

Date: 1/30/07

ROUTING AND TRANSMITTAL SLIP

TO: *(Name, office symbol, room number, building, Agency/Post)*	Initials	Date
1. Amy Bunda (AZ 933)	AB	1/30/07
2. Al Burch (AZ 932)	A. Burch	1/31/07
3. Mike Taylor (AZ 930)	A. Burch	2/5/07
4. Pauline Brown (AZ 933)	PB	FEB 05 2007
5.		
6.		
7.		
8.		
9.		

	Action		File		Note and Return
	Approval		For Clearance		Per Conversation
	As Requested		For Correction		Prepare Reply
	Circulate		For Your Information		See Me
	Comment		Investigate	X	Signature
x	Coordination		Justify		

REMARKS:

DO NOT use this form as a RECORD of approvals, concurrences, disposal, clearances, and similar actions

From: *(Name, org. symbol, Agency/Post)*	Room No.
Amy Bunda Land Law Examiner, AZ933	Phone No. FTS x 334

OPTIONAL FORM 41 (Rev. 7/76)
Prescribed by GSA
FPMR (41 CFR) 101-11.206



AMC 369706
AMC 370040
AMC 370738
AMC 371715

33615 Geronimo, Magnolia, TX 77355
michael@westernbackroads.com
ginger@westernbackroads.com
281-259-8990

June 22, 2006

Bureau of Land Management
Arizona State Office
Attn: Mining
One North Central Avenue, Ste 800
Phoenix, AZ 85004

RE: AMC 371719
370739
370740
370049
369707

Dear BLM,

Please be advised that we will be moving from Texas to Colorado. Effective June 26, 2006, our mailing address and phone number will change to:

Western Backroads, LLC
10 W. Driscoll St.
Cortez, CO 81321

Phone 970-565-4409

Sincerely,

Michael and Ginger Hesseltine
Western Backroads, LLC

ARIZONA STATE OFFICE PHOENIX, ARIZONA
BUREAU OF LAND MANAGEMENT
2006 JUN 26 P 2:11

ENTERED IN COMPUTER
RE 6/27/06

Western Backroads, LLC
33615 Geronimo St
Magnolia, TX 77355

N HOUSTON TX 773
23 JUN 2006 PM 7 T

BUREAU OF
LAND MANAGEMENT
2006 JUN 26 P 2:11
ARIZONA
STATE OFFICE
PHOENIX, ARIZONA

Bureau of Land Management
Arizona State office
One North Central Ave., Ste 800
Phoenix, AZ 85004

Attn: Mining

85004+4427

Western Backroads, LLC
33615 Geronimo St
Magnolia, TX 77355

N HOUSTON TX 773
23 JUN 2006 PM 7 T

LAND MANAGEMENT
2006 JUN 26 P 2:11

Bureau of Land Management
Arizona State office
One North Central Ave., Ste 800
Phoenix, AZ 85004

Attn: Mining

85004+4427

NOTICE!!

These documents have been scanned!

Do not place un-scanned documents beneath this notice!

Do not remove this notice from this file!

GPO Jacket No. 560-102
Print Order 61540
Rise Business Services, LLC
Job=AZ15 6/3/2019

Box Number= AZ15107

Claim Begin-End: AMC369706-AMC369715

6 **Location Notices-Amendments and Supporting Documents**

AZ15107-1 AMC369706-AMC370040

MINING CLAIM STATUS REPORT

STATUS:
MTP CHECKED BY_____
GEO CHECKED BY_____
PRE-ADJ BY_____
FINAL ADJ BY ~~AHyde~~ 10/15/06

LEAD SERIAL NO. AMC 369706 THROUGH AMC 369715

#_____LODE	LOCATION FEE @ $30 =	$ 380 —
#_____PLACER	PROCESSING FEE @ $15 =	$ 150 —
# 10 ASSOCIATION PL	MAINTENANCE FEE @ $125 =	$ 1,250 —
#_____MILL SITE	OVERAGE	$_____
#_____TUNNEL SITE	SHORTAGE	$_____
	OTHER FEES	$_____
	TOTAL	$ 1,780 —

OVER-THE-COUNTER [✓] MAIL [ ] TIMELY FILED: YES [✓] NO [ ]

LEGAL DESCRIPTION: T 6N R 6W SEC 18, 29, 32, 28
T 10N R 9E SEC 23, 9 (23 SC Por
T 13N R 10W SEC 14
T_____R_____SEC_____

JURISDICTION: BLM [✓] FOREST SERVICE [✓] Tonto

WILDERNESS AREA: NO [ ] YES [ ]_____

SPLIT ESTATE: SX [ ] PX [ ] SRHA [ ] OTHER [ ]_____ N/A [ ]
PROPER NOTICE FILED IF LOCATED ON SRHA LANDS: YES [ ] NO [ ] N/A [ ]

RECONVEYED MINERALS ON BLM LANDS REQUIRE OPENING ORDERS FROM 1944 TO 1993. OPEN TO ENTRY ON:_____N/A[ ]

SUBJECT TO PL 359: YES [ ] NO [ ]

STATUS; VOID [ ] PARTIALLY VOID [ ] PRIVATE MINERALS [ ]
WITHDRAWN LANDS [ ] OTHER [ ]_____

CLAIMANT ACKNOWLEDGES THAT PORTIONS OF THE FOLLOWING CLAIM(S)/SITE(S):_____
MAY BE VOID OR VOIDABLE. Signature of Claimant: _____

COMMENTS: Accepted as mail. TMC

AMENDMENT: 369954



NTS.

WILLIAM WIELGUS

2/9/16

AMENDMENT: 369712



NTS.

WILLIAM WIELGUS

2/9/16

AMENDMENT: 374046



NTS.

2/9/16
WILLIAM WIELGUS

AMENDMENT: 370783



NTS.

WILLIAM WIELGUS

2/9/16

AMENDMENT: AMC 369712

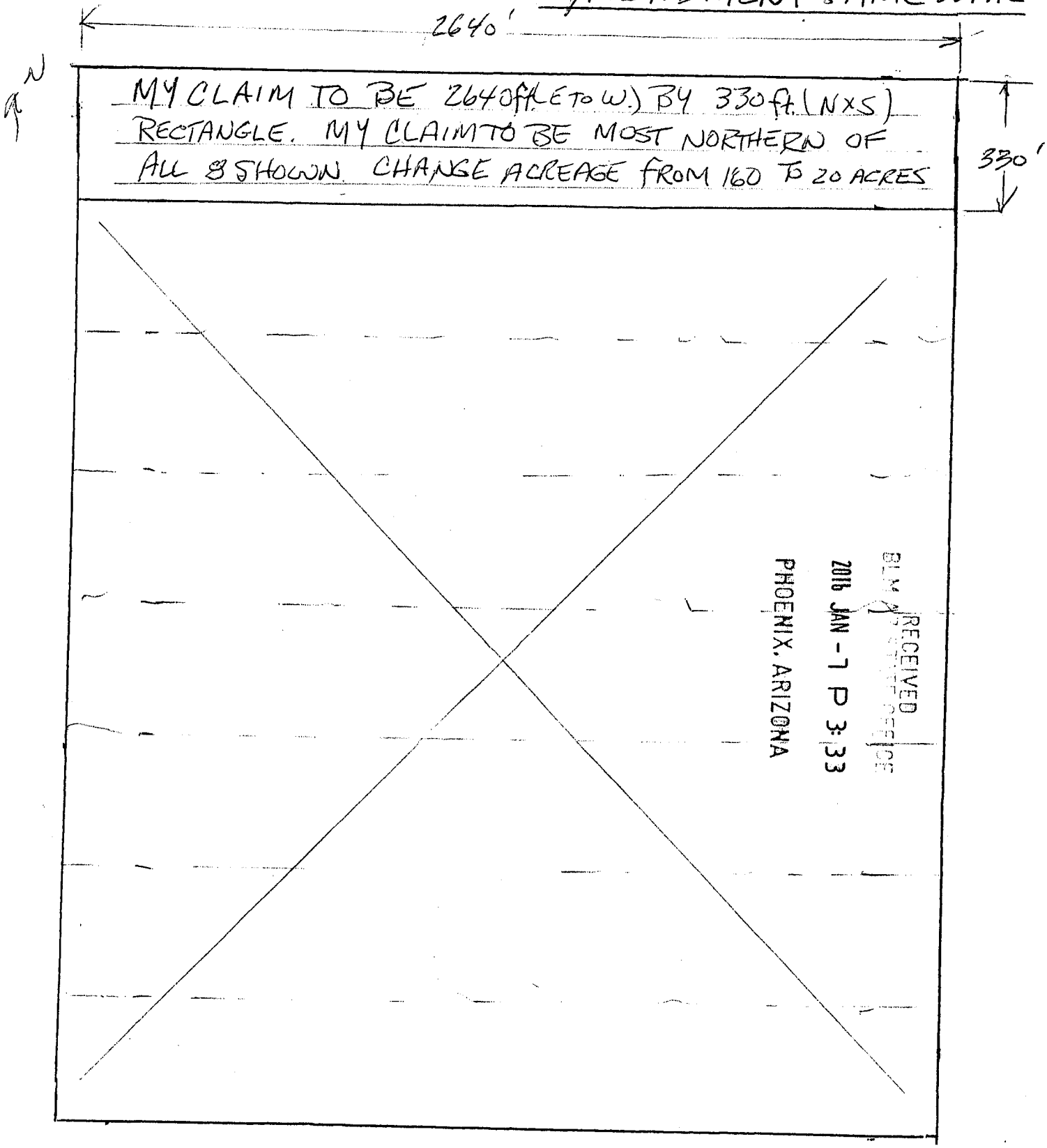

N.T.S.

11/3/16

AMENDMENT: AMC369954

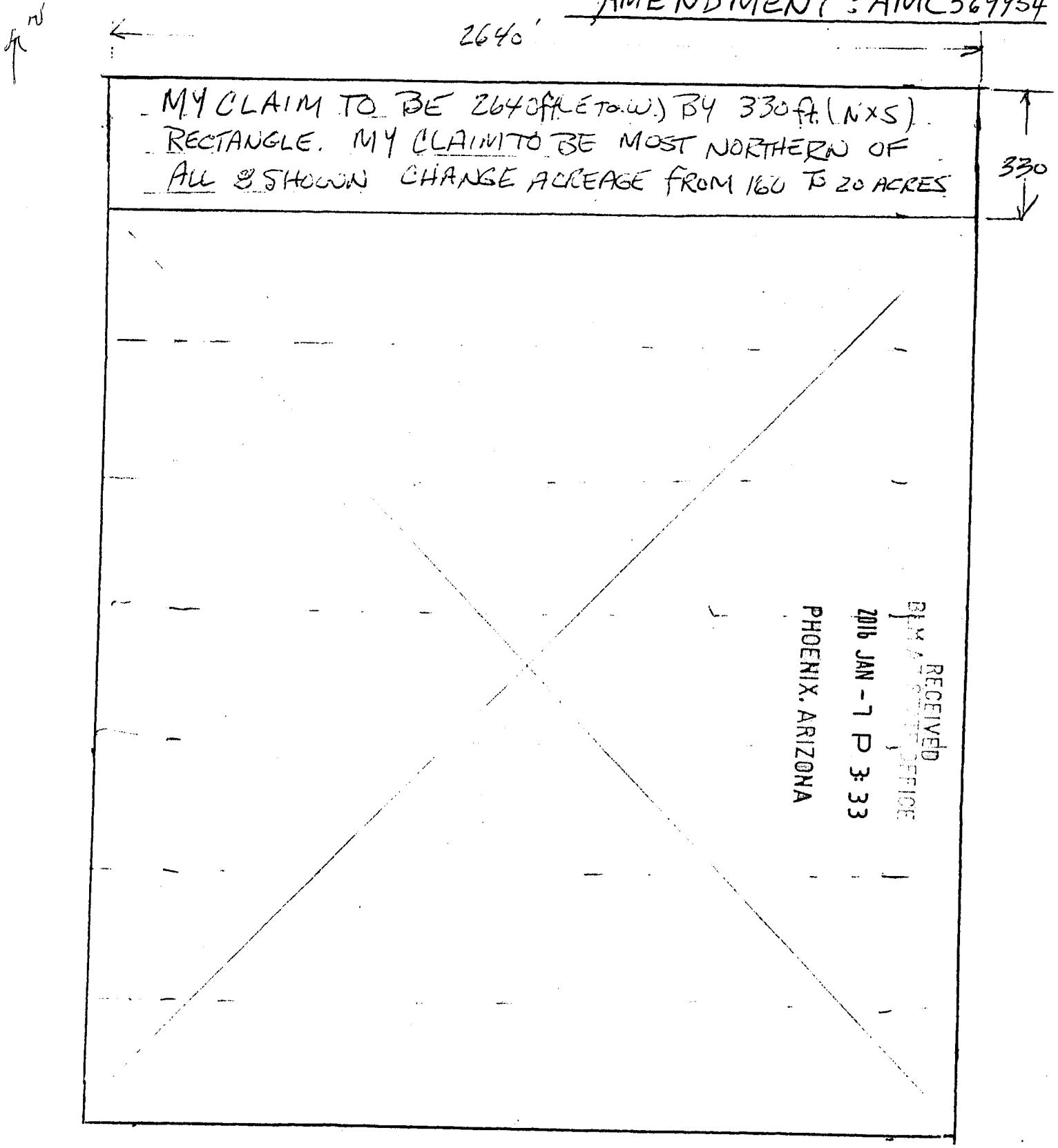

NTS.

11/3/16

Received your letter on 12/10/15.
JK

AMENDMENT: AMC 370783

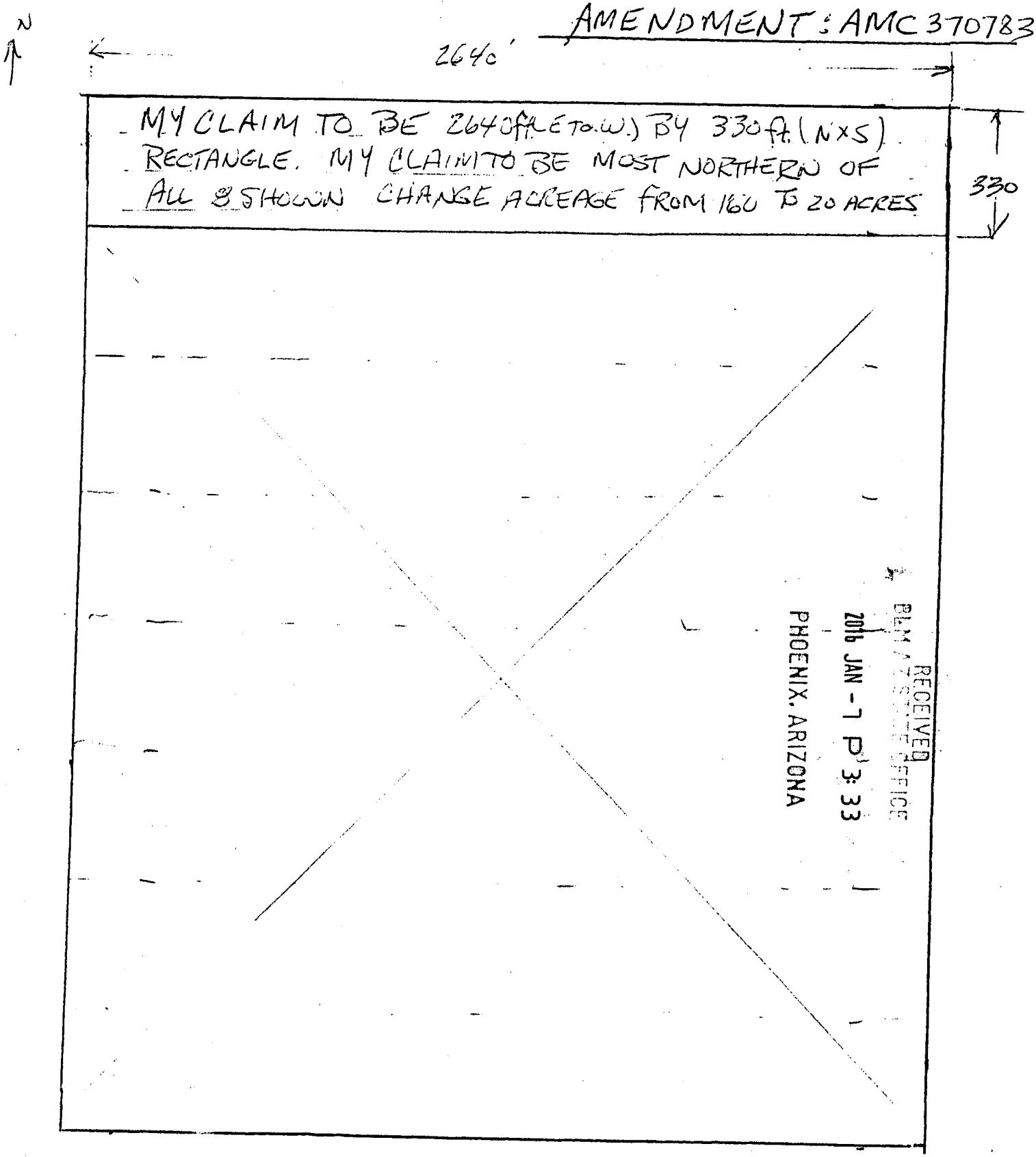

NTS.

1/3/16

AMENDMENT: AMC 374046

N ← 2640' →

MY CLAIM TO BE 2640ft.(E to W.) BY 330ft.(N x S) RECTANGLE. MY CLAIM TO BE MOST NORTHERN OF ALL 8 SHOWN CHANGE ACREAGE FROM 160 TO 20 ACRES

330

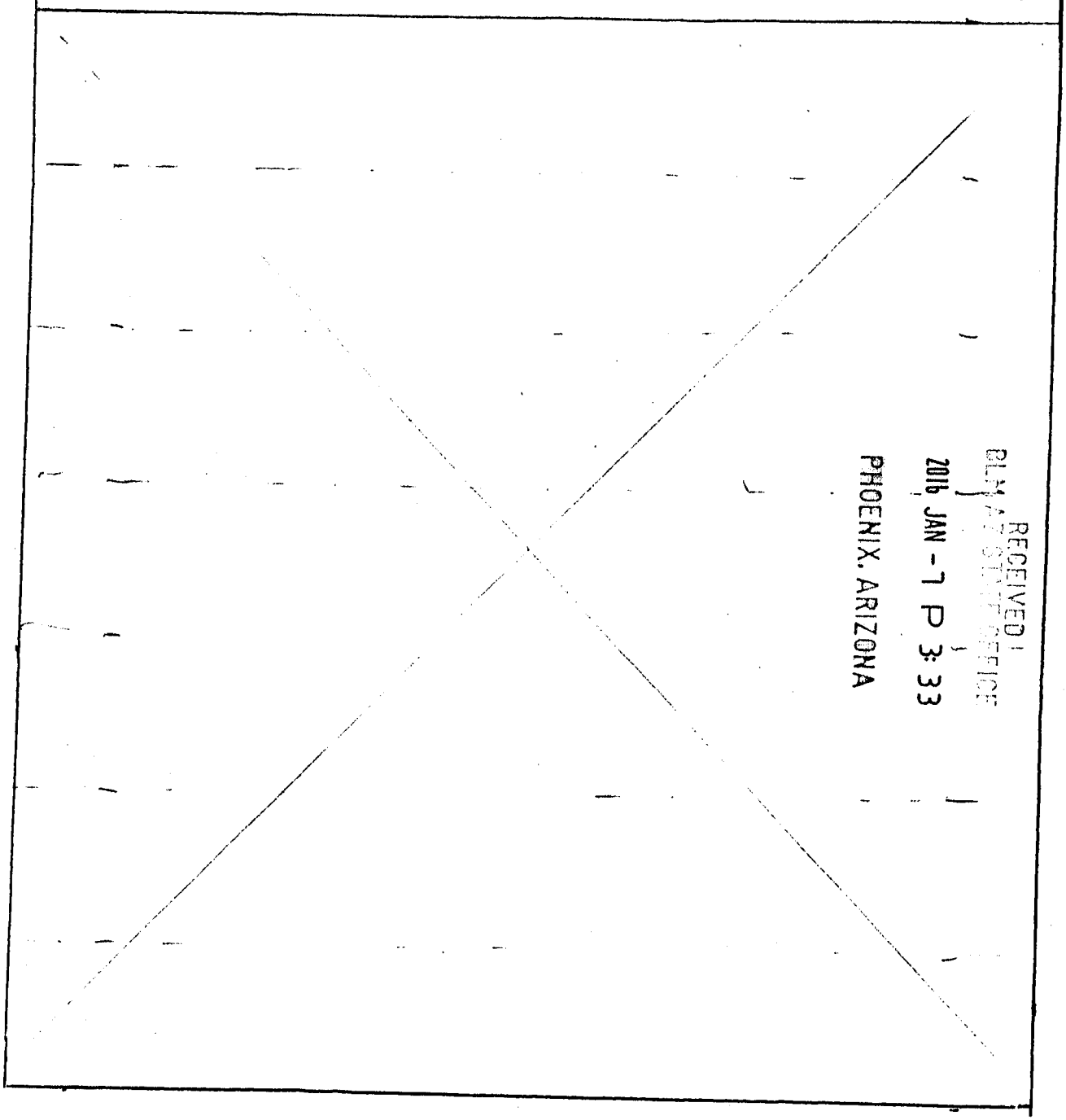

NTS.

1/3/16

CERTIFIED MAIL®

WIELGUS
BOX 257
WICKENBURG, AZ 85358

7015 0640 0007 4706 6379

UNITED STATES POSTAL SERVICE®

1022

85004

U.S. POSTAGE
PAID
WICKENBURG, AZ
85390
JAN 05, 16
AMOUNT
$6.74
R2304M115062-02

RECEIVED
BLM AZ STATE OFFICE
2016 JAN -7 P 3:31
PHOENIX, ARIZONA

BLM (Rebecca Heick)
One North Central Ave ST800
Phoenix, Arizona 85004-4427

RETURN RECEIPT
REQUESTED

RE: 3800(9200) AMC 369706, 369939, 374040, 310774

85004$4427 C041

RETURN RECEIPT
REQUESTED

PLACE STICKER AT TOP OF ENVELOPE TO THE RIGHT
OF THE RETURN ADDRESS. FOLD AT DOTTED LINE

United States Department of the Interior
Bureau of Land Management
LANDS/RECREATION & PLANNING
ONE N CENTRAL AVE
PHOENIX, AZ 85004 -2203
Phone: 602-417-9200

Receipt

No: 3471084

Transaction #: 3571049
Date of Transaction: 01/08/2016

CUSTOMER:

WILLIAM WIELGUS
PO BOX 257
WICKENBURG,AZ 85358-0257 US

LINE #	QTY	DESCRIPTION	REMARKS	UNIT PRICE	TOTAL
1	1.00	LOCATABLE MINERALS / MINING CLAIMS-NOT NEW-UNADJUD,ONE AUTH NO. ONLY / MINING CLAIM MONEY RECEIVED **CASES:** AMC369712/$40.00	AMENDMENT - 4	- n/a -	40.00
				TOTAL:	**$40.00**

PAYMENT INFORMATION

1	AMOUNT:	40.00	POSTMARKED:	01/05/2016
	TYPE:	CHECK	RECEIVED:	01/07/2016
	CHECK NO:	23392204367		
	NAME:	WIELGUS, W PO BOX 257 WICKENBURG AZ 85358-0257 US		

REMARKS

This receipt was generated by the automated BLM Collections and Billing System and is a paper representation of a portion of the official electronic record contained therein.

County Recordation Information:

NOTICE OF MINING CLAIM LOCATION

1. TYPE OF NOTICE: [X] Location [ ] Amendment [ ] Relocation

2. TYPE OF CLAIM OR SITE: [X] Placer [ ] Lode [ ] Millsite [ ] Tunnelsite

3. The name, address and telephone number of the name(s) to be considered owner(s) is: **PLEASE PRINT** (show additional owners on attached sheet)

Name: LISA TUCKER
Address: 109 E ELM CIR. P.O. Box 10
City/State/Zip Code: GILBERT AZ 85234
Telephone Number (include area code): 480.632.2664

RECEIVED
BLM. AZ STATE OFFICE
2006 FEB -8 A 10:
PHOENIX, AZ

4. The name of the claim: 4th GOLD

5. The date of location is: 11/17/05

6. The claim is 2640 feet long and 2640 feet wide. The distance from the location monument to each end of the claim is 2640 feet in a SOUTH direction and 2640 feet in a EAST direction.

7. The SE corner of the claim is Ø from a survey monument or permanent natural object described as SECTION MARKER

8. The general course of the claim is from the NORTH to the SOUTH.

9. The location of the claim is in Section(s) 18, Quarter Section(s) SE, Township(s) 6N, Range(s) 6W, Gila and Salt River Meridian, MARICOPA County, State of Arizona.

10. Is the claim filed under Public Law 359? [ ] yes [X] no

11. Monument types are 2x2 WOOD Post

Date 11/17/05 Signature Lisa Tucker [X] Locator [ ] Agent Only

AMC 369706

RECEIVED
B.L.M. AZ STATE OFFICE
2006 FEB -8 A 10:19
PHOENIX, AZ

CLAIM NAME 4th GOLD

Additional Owners:

Name: JACK TUCKER
Address: 109 E ELM CIR
City/State/Zip Code: GILBERT, AZ 85234
Telephone Number (area code): 480. 632. 2664

Name: MIKE TUCKER
Address: 7082 SWAN HILL DR.
City/State/Zip Code: WEST JORDAN, UT 84088
Telephone Number (area code): 801. 282. 0319

Name: STEVE MCALISTER
Address: 8187 S. 3200 WEST
City/State/Zip Code: W. JORDAN, UTAH 84088
Telephone Number (area code): 801. 255. 4139

Name: PENNY CREPEZZI
Address: 2012 TEAKWOOD RD.
City/State/Zip Code: TOMS RIVER, NJ 08753
Telephone Number (area code): 732. 506. 6785

Name: ANTHONY CREPEZZI
Address: 2012 TEAKWOOD RD.
City/State/Zip Code: TOMS RIVER, NJ 08753
Telephone Number (area code): 732. 506. 6785

Name: ADAM BROWN
Address: 4701 TWIN OAKS CT
City/State/Zip Code: MONMOUTH JUNCTION, NJ 08852
Telephone Number (area code): 732. 940. 8764

Name: JASON BROWN
Address: 4701 TWIN OAKS CT.
City/State/Zip Code: MONMOUTH JUNCTION, NJ 08852
Telephone Number (area code): 732. 940. 8764

AMC 369706

County Recordation Information: _____

RECEIVED
L.M. AZ STATE OFFICE
2006 FEB -8 A 10: 19
PHOENIX, AZ

NOTICE OF MINING CLAIM LOCATION

1. TYPE OF NOTICE: [X] Location [ ] Amendment [ ] Relocation

2. TYPE OF CLAIM OR SITE: [X] Placer [ ] Lode [ ] Millsite [ ] Tunnelsite

3. The name, address and telephone number of the name(s) to be considered owner(s) is: PLEASE PRINT (show additional owners on attached sheet)

Name: LISA TUCKER
Address: 109 E ELM CIR
City/State/Zip Code: GILBERT AZ 85234
Telephone Number (include area code): 480.632.2664

4. The name of the claim: BIG GOLD FIND #2

5. The date of location is: 11/22/05

6. The claim is 2640 feet long and 2640 feet wide. The distance from the location monument to each end of the claim is 2640 feet in a NORTH direction and 2640 feet in a WEST direction.

7. The NW corner of the claim is Ø from a survey monument or permanent natural object described as SECTION MARKER.

8. The general course of the claim is from the NORTH to the SOUTH.

9. The location of the claim is in Section(s) 23, Quarter Section(s) NW, Township(s) 10N, Range(s) 9E, Gila and Salt River Meridian, GILA County, State of Arizona.

10. Is the claim filed under Public Law 359? [ ] yes [X] no

11. Monument types are 2x2 WOOD POST

Date 11/22/05 Signature Lisa Tucker [X] Locator [ ] Agent Only

AMC 369707

RECEIVED
B.L.M. AZ STATE OFFICE
2006 FEB -8 A 10:20
PHOENIX, AZ

CLAIM NAME BIG GOLD FIND #2

Additional Owners:

Name: JACK TUCKER
Address: 109 E ELM CIR
City/State/Zip Code: GILBERT, AZ 85234
Telephone Number (area code): 480. 632. 2664

Name: MIKE TUCKER
Address: 7082 SWAN HILL DR.
City/State/Zip Code: WEST JORDAN, UT 84088
Telephone Number (area code): 801. 282. 0317

Name: STEVE MCALISTER
Address: 8187 S. 3200 WEST
City/State/Zip Code: W. JORDAN, UTAH 84088
Telephone Number (area code): 801. 255. 4129

Name: PENNY CREPEZZI
Address: 2012 TEAKWOOD RD.
City/State/Zip Code: TOMS RIVER, NJ 08753
Telephone Number (area code): 732. 506. 6785

Name: ANTHONY CREPEZZI
Address: 2012 TEAKWOOD RD.
City/State/Zip Code: TOMS RIVER, NJ 08753
Telephone Number (area code): 732. 506. 6785

Name: ADAM BROWN
Address: 4701 TWIN OAKS CT
City/State/Zip Code: MONMOUTH JUNCTION, NJ 08852
Telephone Number (area code): 732. 940. 8764

Name: JASON BROWN
Address: 4701 TWIN OAKS CT.
City/State/Zip Code: MONMOUTH JUNCTION, NJ 08852
Telephone Number (area code): 732. 940. 8764

AMC 369707

County Recordation Information: _____

NOTICE OF MINING CLAIM LOCATION

1. TYPE OF NOTICE: [X] Location [ ] Amendment [ ] Relocation

2. TYPE OF CLAIM OR SITE: [X] Placer [ ] Lode [ ] Millsite [ ] Tunnelsite

3. The name, address and telephone number of the name(s) to be considered owner(s) is: PLEASE PRINT (show additional owners on attached sheet)

Name: LISA TUCKER
Address: 109 E ELM CIR
City/State/Zip Code: GILBERT AZ 85234
Telephone Number (include area code): 480.632.2664

4. The name of the claim: BIG GOLD FIND #3

5. The date of location is: 11/22/05

6. The claim is 2640 feet long and 2640 feet wide. The distance from the location monument to each end of the claim is 2640 feet in a NORTH direction and 2640 feet in a EAST direction.

7. The NE corner of the claim is Ø from a survey monument or permanent natural object described as SECTION MARKER

8. The general course of the claim is from the NORTH to the SOUTH.

9. The location of the claim is in Section(s) 23, Quarter Section(s) NE, Township(s) 10N, Range(s) 9E, Gila and Salt River Meridian, GILA County, State of Arizona.

10. Is the claim filed under Public Law 359? [ ] yes [X] no

11. Monument types are 2x2 WOOD POST

Date 11/22/05 Signature Lisa Tucker [X] Locator [ ] Agent Only

RECEIVED
B.L.M. AZ STATE OFFICE
2006 FEB -8 A 10:20
PHOENIX, AZ

AMC 369708

RECEIVED
B.L.M. AZ STATE OFFICE
2008 FEB -8 A 10: 20
PHOENIX, AZ

CLAIM NAME BIG GOLD FIND #3

Additional Owners:

Name: JACK TUCKER
Address: 109 E ELM CIR
City/State/Zip Code: GILBERT, AZ 85234
Telephone Number (area code): 480. 632. 2664

Name: MIKE TUCKER
Address: 7082 SWAN HILL DR.
City/State/Zip Code: WEST JORDAN, UT 84088
Telephone Number (area code): 801. 282. 0319

Name: STEVE MCALISTER
Address: 8187 S. 3200 WEST
City/State/Zip Code: W. JORDAN, UTAH 84088
Telephone Number (area code): 801. 255. 4129

Name: PENNY CREPEZZI
Address: 2012 TEAKWOOD RD.
City/State/Zip Code: TOMS RIVER, NJ 08753
Telephone Number (area code): 732. 506. 6785

Name: ANTHONY CREPEZZI
Address: 2012 TEAKWOOD RD.
City/State/Zip Code: TOMS RIVER, NJ 08753
Telephone Number (area code): 732. 506. 6785

Name: ADAM BROWN
Address: 4701 TWIN OAKS CT
City/State/Zip Code: MONMOUTH JUNCTION, NJ 08852
Telephone Number (area code): 732. 940. 8764

Name: JASON BROWN
Address: 4701 TWIN OAKS CT.
City/State/Zip Code: MONMOUTH JUNCTION, NJ 08852
Telephone Number (area code): 732. 940. 8764

County Recordation Information: _____

NOTICE OF MINING CLAIM LOCATION

1. TYPE OF NOTICE: [X] Location [ ] Amendment [ ] Relocation

2. TYPE OF CLAIM OR SITE: [X] Placer [ ] Lode [ ] Millsite [ ] Tunnelsite

3. The name, address and telephone number of the name(s) to be considered owner(s) is: **PLEASE PRINT** (show additional owners on attached sheet)

Name: LISA TUCKER
Address: 109 E ELM CIR
City/State/Zip Code: GILBERT AZ 85234
Telephone Number (Include area code): 480.632.2664

4. The name of the claim: BLUE BUCKET

5. The date of location is: 11/18/05

6. The claim is 2640 feet long and 2640 feet wide. The distance from the location monument to each end of the claim is 2640 feet in a SOUTH direction and 2640 feet in a EAST direction.

7. The SE corner of the claim is Ø from a survey monument or permanent natural object described as SECTION MARKER

8. The general course of the claim is from the NORTH to the SOUTH.

9. The location of the claim is in Section(s) 29, Quarter Section(s) SE, Township(s) 6N, Range(s) 6W, Gila and Salt River Meridian, MARICOPA County, State of Arizona.

10. Is the claim filed under Public Law 359? [ ] yes [X] no

11. Monument types are 2x2 WOOD POST

Date 11/18/05 Signature Lisa Tucker [X] Locator [ ] Agent Only

RECEIVED
B.L.M. AZ STATE OFFICE
2006 FEB -8 A 10:20
PHOENIX, AZ

AMC 369709

RECEIVED
B.L.M. AZ STATE OFFICE
2006 FEB -8 A 10:20
PHOENIX, AZ

CLAIM NAME BLUE BUCKET

Additional Owners:

Name: JACK TUCKER
Address: 109 E ELM CIR
City/State/Zip Code: GILBERT, AZ 85234
Telephone Number (area code): 480. 632. 2664

Name: MIKE TUCKER
Address: 7082 SWAN HILL DR.
City/State/Zip Code: WEST JORDAN, UT 84088
Telephone Number (area code): 801. 282. 0319

Name: STEVE McALISTER
Address: 8187 S. 3200 WEST
City/State/Zip Code: W. JORDAN, UTAH 84088
Telephone Number (area code): 801. 255. 4129

Name: PENNY CREPEZZI
Address: 2012 TEAKWOOD RD.
City/State/Zip Code: TOMS RIVER, NJ 08753
Telephone Number (area code): 732. 506. 6785

Name: ANTHONY CREPEZZI
Address: 2012 TEAKWOOD RD.
City/State/Zip Code: TOMS RIVER, NJ 08753
Telephone Number (area code): 732. 506. 6785

Name: ADAM BROWN
Address: 4701 TWIN OAKS CT
City/State/Zip Code: MONMOUTH JUNCTION, NJ 08852
Telephone Number (area code): 732. 940. 8764

Name: JASON BROWN
Address: 4701 TWIN OAKS CT.
City/State/Zip Code: MONMOUTH JUNCTION, NJ 08852
Telephone Number (area code): 732. 940. 8764

AMC 369709

County Recordation Information:

NOTICE OF MINING CLAIM LOCATION

1. TYPE OF NOTICE: [X] Location [ ] Amendment [ ] Relocation

2. TYPE OF CLAIM OR SITE: [X] Placer [ ] Lode [ ] Millsite [ ] Tunnelsite

3. The name, address and telephone number of the name(s) to be considered owner(s) is: **PLEASE PRINT** (show additional owners on attached sheet)

Name: LISA TUCKER
Address: 109 E ELM CIR.
City/State/Zip Code: GILBERT AZ 85234
Telephone Number (include area code): 480.632.2664

4. The name of the claim: GOLD BUCKET

5. The date of location is: 11/18/05

6. The claim is 2640 feet long and 2640 feet wide. The distance from the location monument to each end of the claim is 2640 feet in a NORTH direction and 2640 feet in a EAST direction.

7. The NE corner of the claim is Ø

from a survey monument or permanent natural object described as SECTION MARKER

8. The general course of the claim is from the NORTH to the SOUTH.

9. The location of the claim is in Section(s) 32, Quarter Section(s) NE, Township(s) 6N, Range(s) 6W, Gila and Salt River Meridian, MARICOPA County, State of Arizona.

10. Is the claim filed under Public Law 359? [ ] yes [X] no

11. Monument types are 2x2 WOOD POST

Date 11/18/05 Signature Lisa Tucker [X] Locator [ ] Agent Only

RECEIVED
B.L.M. AZ STATE OFFICE
2006 FEB -8 A 10:20
PHOENIX, AZ

AMC 369710

RECEIVED
B.L.M. AZ STATE OFFICE
2006 FEB -8 A 10:21
PHOENIX, AZ

CLAIM NAME GOLD BUCKET

Additional Owners:

Name: JACK TUCKER
Address: 109 E ELM CIR
City/State/Zip Code: GILBERT, AZ 85234
Telephone Number (area code): 480. 632. 2664

Name: MIKE TUCKER
Address: 7082 SWAN HILL DR.
City/State/Zip Code: WEST JORDAN, UT 84088
Telephone Number (area code): 801. 282. 0319

Name: STEVE MCALISTER
Address: 8187 S. 3200 WEST
City/State/Zip Code: W. JORDAN, UTAH 84088
Telephone Number (area code): 801. 255. 4129

Name: PENNY CREPEZZI
Address: 2012 TEAKWOOD RD.
City/State/Zip Code: TOMS RIVER, NJ 08753
Telephone Number (area code): 732. 506. 6785

Name: ANTHONY CREPEZZI
Address: 2012 TEAKWOOD RD.
City/State/Zip Code: TOMS RIVER, NJ 08753
Telephone Number (area code): 732. 506. 6785

Name: ADAM BROWN
Address: 4701 TWIN OAKS CT
City/State/Zip Code: MONMOUTH JUNCTION, NJ 08852
Telephone Number (area code): 732. 940. 8764

Name: JASON BROWN
Address: 4701 TWIN OAKS CT.
City/State/Zip Code: MONMOUTH JUNCTION, NJ 08852
Telephone Number (area code): 732. 940. 8764

AMC 369710

County Recordation Information:

RECEIVED
B.L.M. AZ STATE OFFICE
2006 FEB -8 A 10: 21
PHOENIX AZ

NOTICE OF MINING CLAIM LOCATION

1. TYPE OF NOTICE: [X] Location [ ] Amendment [ ] Relocation

2. TYPE OF CLAIM OR SITE: [X] Placer [ ] Lode [ ] Millsite [ ] Tunnelsite

3. The name, address and telephone number of the name(s) to be considered owner(s) is: **PLEASE PRINT** (show additional owners on attached sheet)

Name: LISA TUCKER
Address: 109 E ELM CIR
City/State/Zip Code: GILBERT AZ 85234
Telephone Number (include area code): 480.632.2664

4. The name of the claim: MOVE OVER

5. The date of location is: 11/18/05

6. The claim is 2640 feet long and 2640 feet wide. The distance from the location monument to each end of the claim is 2640 feet in a SOUTH direction and 2640 feet in a WEST direction.

7. The SW corner of the claim is Ø from a survey monument or permanent natural object described as SECTION MARKER

8. The general course of the claim is from the NORTH to the SOUTH.

9. The location of the claim is in Section(s) 28, Quarter Section(s) SW, Township(s) 6N, Range(s) 6W, Gila and Salt River Meridian, MARICOPA County, State of Arizona.

10. Is the claim filed under Public Law 359? [ ] yes [X] no

11. Monument types are 2x2 WOOD POST

Date 11/18/05 Signature Lisa Tucker [X] Locator [ ] Agent Only

RECEIVED
B.L.M. AZ STATE OFFICE
2006 FEB -8 A 10:21
PHOENIX, AZ

CLAIM NAME MOVE OVER

Additional Owners:

Name: JACK TUCKER
Address: 109 E ELM CIR.
City/State/Zip Code: GILBERT, AZ 85234
Telephone Number (area code): 480. 632. 2664

Name: MIKE TUCKER
Address: 7082 SWAN HILL DR.
City/State/Zip Code: WEST JORDAN, UT 84088
Telephone Number (area code): 801. 282. 0319

Name: STEVE MCALISTER
Address: 8187 S. 3200 WEST
City/State/Zip Code: W. JORDAN, UTAH 84088
Telephone Number (area code): 801. 255. 4129

Name: PENNY CREPEZZI
Address: 2012 TEAKWOOD RD.
City/State/Zip Code: TOMS RIVER, NJ 08753
Telephone Number (area code): 732. 506. 6785

Name: ANTHONY CREPEZZI
Address: 2012 TEAKWOOD RD.
City/State/Zip Code: TOMS RIVER, NJ 08753
Telephone Number (area code): 732. 506. 6785

Name: ADAM BROWN
Address: 4701 TWIN OAKS CT
City/State/Zip Code: MONMOUTH JUNCTION, NJ 08852
Telephone Number (area code): 732. 940. 8764

Name: JASON BROWN
Address: 4701 TWIN OAKS CT.
City/State/Zip Code: MONMOUTH JUNCTION, NJ 08852
Telephone Number (area code): 732. 940. 8764

AMC 369711

LOCATION NOTICE FOR PLACER MINING CLAIM

☒ Amendment BLM Serial # AMC 369712

NOTICE IS HEREBY GIVEN that the OPEN BUCKET _____ placer mining claim has been located by WILLIAM WIELGUS whose current mailing address is Box 257 WICKENBURG, AZ 85358

BLM Date Stamp

RECEIVED
BLM AZ STATE OFFICE
2016 MAY -9 P 3:01
PHOENIX, ARIZONA

The general course of this claim is FLAT TO ROLLING and it is situated in MARICOPA County, Arizona. This claim is 1320 feet in length and E feet in width. 20 Total Claim Acreage. This claim runs from the location monument on which this location notice is posted at the _____ corner of the claim approximately 1320 feet in a E direction to the _____ end line and 660 feet in a S direction to the _____ end line. This claim is marked by four monuments, one at each corner of the claim.

The location monument on which this notice is posted is situated within Section 32, Township 6 N, Range 4 W, Gila Salt River Base and Meridian, Arizona. This claim encompasses portions of the following legal subdivision(s) if located by legal subdivision or the following quarter section(s), section(s), Township(s) and Range(s) _____ ,Gila Salt River Base and Meridian, Arizona.

The locality of this claim with reference to some natural object or permanent monument and additional information (if any) concerning its locality are as follows: _____

_____ The above information is shown on the attached map.

DATED AND POSTED on the ground this 5TH day of MAY, 2016

☒ LOCATOR(s) ☐ AGENT

Print Name(s) WILLIAM WIELGUS

Signature(s) _____

Form MCF102
Revised July 2014

This form is available from the Arizona Geological Survey and may be reproduced.

AMC 369712

RE 5-11-16

Along w/ map that was amended filed 2-11-16, this amendment is the completion of the amended location notice - accepted but still lacks aliquot pt. description [using maps (2-11)] & 2nd map (5-9) is not proper format

ENTERED
MAY 11 2016
BY: RE

RECEIVED
BLM AZ STATE OFFICE
2016 MAY -9 P 3:01
PHOENIX, ARIZONA

MINING CLAIM MAP

Lode ( ) Placer (✓)
Millsite ( )

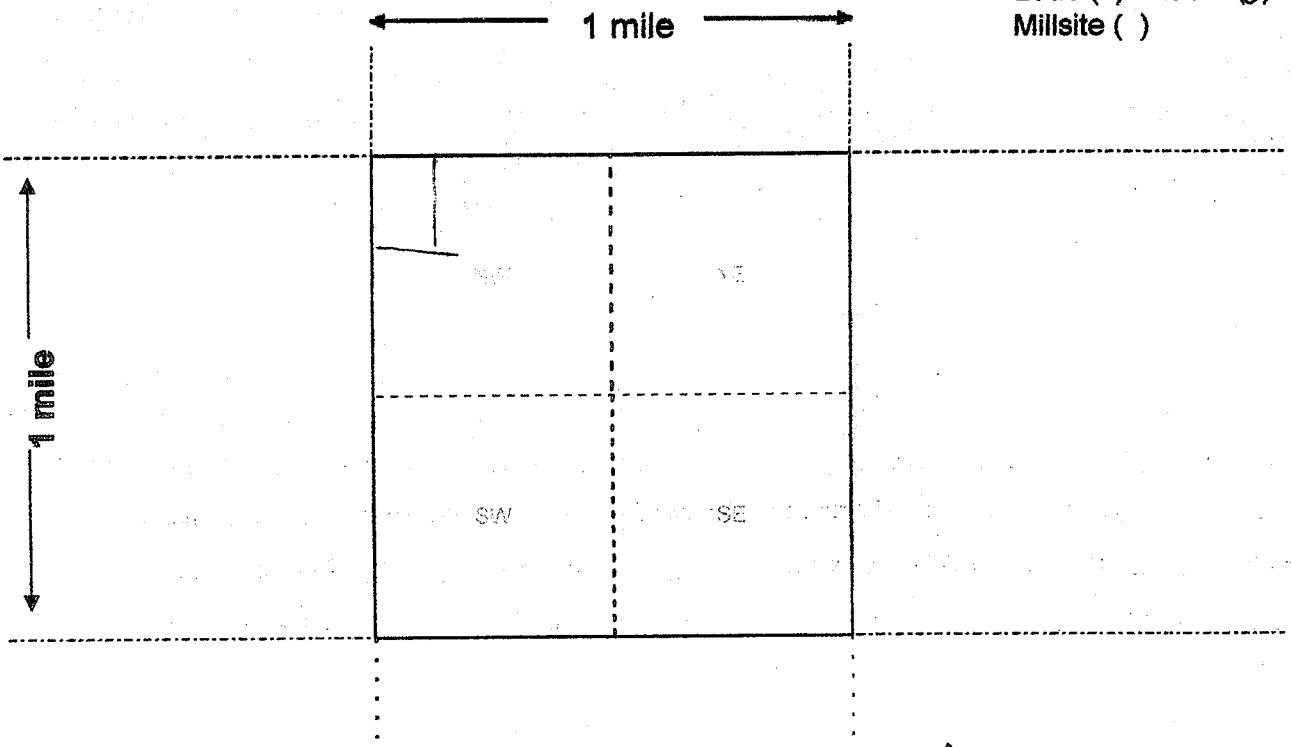

Scale: 1" = 2000 feet

1. The above map depicts the OPEN BUCKET mining claim, which is located in Section (s) 32, Township 6 N, Range 6 W, Gila and Salt River Base and Meridian, MARICOPA County, Arizona. Total claim acreage is 20

2. The type of corner and location monuments used are as follows: 2" CONCRETE POSTS

3. The bearings and distances in degrees and feet between claim corners and to a public land survey monument are as depicted on the map.

4. If the claim is a placer or millsite claim with exterior limits conforming to legal subdivisions of the public survey, provide a legal description of the claim _____

Form MCF100a
Revised July 2014

This form is available from the **Arizona Geology Survey** and may be reproduced.

AMENDMENT: 369712



NTS.

WILLIAM WIELGUS

County Recordation Information: _____

RECEIVED
B.L.M. AZ STATE OFFICE
2006 FEB -8 A 10:21
PHOENIX, AZ

AMC 369712

NOTICE OF MINING CLAIM LOCATION

1. TYPE OF NOTICE: X Location / / Amendment / / Relocation

2. TYPE OF CLAIM OR SITE: X Placer / / Lode / / Millsite / / Tunnelsite

3. The name, address and telephone number of the name(s) to be considered owner(s) is: **PLEASE PRINT** (show additional owners on attached sheet)

   Name: LISA TUCKER
   Address: 109 E ELM CIR
   City/State/Zip Code: GILBERT AZ 85234
   Telephone Number (include area code): 480! 632-2664

4. The name of the claim: OPEN BUCKET

5. The date of location is: 11/18/05

6. The claim is 2640 feet long and 2640 feet wide. The distance from the location monument to each end of the claim is 2640 feet in a NORTH direction and 2640 feet in a WEST direction.

7. The NW corner of the claim is Ø from a survey monument or permanent natural object described as SECTION MARKER.

8. The general course of the claim is from the NORTH to the SOUTH.

9. The location of the claim is in Section(s) 32, Quarter Section(s) NW, Township(s) 6N, Range(s) 6W, Gila and Salt River Meridian, MARICOPA County, State of Arizona.

10. Is the claim filed under Public Law 359? / / yes X no

11. Monument types are 2x2 WOOD POST

Date 11/18/05 Signature Lisa Tucker X Locator / / Agent Only

RECEIVED
B.L.M. AZ STATE OFFICE
2006 FEB -8 A 10:21
PHOENIX, AZ

CLAIM NAME OPEN BUCKET

Additional Owners:

Name: JACK TUCKER
Address: 109 E ELM CIR
City/State/Zip Code: GILBERT, AZ 85234
Telephone Number (area code): 480. 632. 2664

Name: MIKE TUCKER
Address: 7082 SWAN HILL DR.
City/State/Zip Code: WEST JORDAN, UT 84088
Telephone Number (area code): 801. 282. 0319

Name: STEVE MCALISTER
Address: 8187 S. 3200 WEST
City/State/Zip Code: W. JORDAN, UTAH 84088
Telephone Number (area code): 801. 255. 4129

Name: PENNY CREPEZZI
Address: 2012 TEAKWOOD RD.
City/State/Zip Code: TOMS RIVER, NJ 08753
Telephone Number (area code): 732. 506. 6785

Name: ANTHONY CREPEZZI
Address: 2012 TEAKWOOD RD.
City/State/Zip Code: TOMS RIVER, NJ 08753
Telephone Number (area code): 732. 506. 6785

Name: ADAM BROWN
Address: 4701 TWIN OAKS CT
City/State/Zip Code: MONMOUTH JUNCTION, NJ 08852
Telephone Number (area code): 732. 940. 8764

Name: JASON BROWN
Address: 4701 TWIN OAKS CT.
City/State/Zip Code: MONMOUTH JUNCTION, NJ 08852
Telephone Number (area code): 732. 940. 8764

AMC 394117

County Recordation Information: _____

RECEIVED
BLM AZ STATE OFFICE
2006 FEB -8 A 10:21
PHOENIX AZ

NOTICE OF MINING CLAIM LOCATION

1. TYPE OF NOTICE: [X] Location [ ] Amendment [ ] Relocation

2. TYPE OF CLAIM OR SITE: [X] Placer [ ] Lode [ ] Millsite [ ] Tunnelsite

3. The name, address and telephone number of the name(s) to be considered owner(s) is: **PLEASE PRINT** (show additional owners on attached sheet)

Name: LISA TUCKER
Address: 109 E ELM CIR
City/State/Zip Code: GILBERT AZ 85234
Telephone Number (include area code): 480! 632-2664

4. The name of the claim: RICH GOLD

5. The date of location is: 11/20/05

6. The claim is 2640 feet long and 2640 feet wide. The distance from the location monument to each end of the claim is 2640 feet in a NORTH direction and 2640 feet in a EAST direction.

7. The NE corner of the claim is Ø from a survey monument or permanent natural object described as SECTION MARKER

8. The general course of the claim is from the NORTH to the SOUTH.

9. The location of the claim is in Section(s) 14, Quarter Section(s) NE, Township(s) 13N, Range(s) 10 W, Gila and Salt River Meridian, YAVAPAI County, State of Arizona.

10. Is the claim filed under Public Law 359? [ ] yes [X] no

11. Monument types are 2x2 WOOD POST

Date 11/20/05 Signature Lisa Tucker [X] Locator [ ] Agent Only

AMC 369713

RECEIVED
B.L.M. AZ STATE OFFICE
2006 FEB -8 A 10:21
PHOENIX, AZ

CLAIM NAME RICH GOLD

Additional Owners:

Name: JACK TUCKER
Address: 109 E ELM CIR
City/State/Zip Code: GILBERT, AZ 85234
Telephone Number (area code): 480. 632. 2664

Name: MIKE TUCKER
Address: 7082 SWAN HILL DR.
City/State/Zip Code: WEST JORDAN, UT 84088
Telephone Number (area code): 801. 282. 0319

Name: STEVE MCALISTER
Address: 8187 S. 3200 WEST
City/State/Zip Code: W. JORDAN, UTAH 84088
Telephone Number (area code): 801. 255. 4129

Name: PENNY CREPEZZI
Address: 2012 TEAKWOOD RD.
City/State/Zip Code: TOMS RIVER, NJ 08753
Telephone Number (area code): 732. 506. 6785

Name: ANTHONY CREPEZZI
Address: 2012 TEAKWOOD RD.
City/State/Zip Code: TOMS RIVER, NJ 08753
Telephone Number (area code): 732. 506. 6785

Name: ADAM BROWN
Address: 4701 TWIN OAKS CT
City/State/Zip Code: MONMOUTH JUNCTION, NJ 08852
Telephone Number (area code): 732. 940. 8764

Name: JASON BROWN
Address: 4701 TWIN OAKS CT.
City/State/Zip Code: MONMOUTH JUNCTION, NJ 08852
Telephone Number (area code): 732. 940. 8764

AMC 369713

County Recordation Information:

RECEIVED
B.L.M. AZ STATE OFFICE
2006 FEB -8 A 10:21
PHOENIX, AZ

AMC 369714

NOTICE OF MINING CLAIM LOCATION

1. TYPE OF NOTICE: [X] Location [ ] Amendment [ ] Relocation

2. TYPE OF CLAIM OR SITE: [X] Placer [ ] Lode [ ] Millsite [ ] Tunnelsite

3. The name, address and telephone number of the name(s) to be considered owner(s) is: **PLEASE PRINT** (show additional owners on attached sheet)

Name: LISA TUCKER
Address: 109 E ELM CIR
City/State/Zip Code: GILBERT AZ 85234
Telephone Number (include area code): 480! 632-2664

4. The name of the claim: RICH GOLD #2

5. The date of location is: 11/20/05

6. The claim is 2640 feet long and 2640 feet wide. The distance from the location monument to each end of the claim is 2640 feet in a NORTH direction and 2640 feet in a WEST direction.

7. The NW corner of the claim is Ø

from a survey monument or permanent natural object described as SECTION MARKER

8. The general course of the claim is from the NORTH to the SOUTH.

9. The location of the claim is in Section(s) 14, Quarter Section(s) NW, Township(s) 13 N, Range(s) 10W, Gila and Salt River Meridian, YAVAPAI County, State of Arizona.

10. Is the claim filed under Public Law 359? [ ] yes [X] no

11. Monument types are 2x2 WOOD POST

Date 11/20/05 Signature Lisa Tucker [X] Locator [ ] Agent Only

RECEIVED
B.L.M. AZ STATE OFFICE
2006 FEB -8. A 10: 21
PHOENIX, AZ

CLAIM NAME RICH GOLD #2

Additional Owners:

Name: JACK TUCKER
Address: 109 E ELM CIR
City/State/Zip Code: GILBERT, AZ 85234
Telephone Number (area code): 480. 632. 2664

Name: MIKE TUCKER
Address: 7082 SWAN HILL DR.
City/State/Zip Code: WEST JORDAN, UT 84088
Telephone Number (area code): 801. 282. 0319

Name: STEVE MCALISTER
Address: 8187 S. 3200 WEST
City/State/Zip Code: W. JORDAN, UTAH 84088
Telephone Number (area code): 801. 255. 4129

Name: PENNY CREPEZZI
Address: 2012 TEAKWOOD RD.
City/State/Zip Code: TOMS RIVER, NJ 08753
Telephone Number (area code): 732. 506. 6785

Name: ANTHONY CREPEZZI
Address: 2012 TEAKWOOD RD.
City/State/Zip Code: TOMS RIVER, NJ 08753
Telephone Number (area code): 732. 506. 6785

Name: ADAM BROWN
Address: 4701 TWIN OAKS CT
City/State/Zip Code: MONMOUTH JUNCTION, NJ 08852
Telephone Number (area code): 732. 940. 8764

Name: JASON BROWN
Address: 4701 TWIN OAKS CT.
City/State/Zip Code: MONMOUTH JUNCTION, NJ 08852
Telephone Number (area code): 732. 940. 8764

AMC 369714

County Recordation Information: _____

RECEIVED
B.L.M. AZ STATE OFFICE
2006 FEB -8 A 9:2
PHOENIX, AZ

AMC 369715

NOTICE OF MINING CLAIM LOCATION

1. TYPE OF NOTICE: [X] Location [ ] Amendment [ ] Relocation

2. TYPE OF CLAIM OR SITE: [X] Placer [ ] Lode [ ] Millsite [ ] Tunnelsite

3. The name, address and telephone number of the name(s) to be considered owner(s) is: **PLEASE PRINT** (show additional owners on attached sheet)

Name: LISA TUCKER
Address: 109 E ELM CIR
City/State/Zip Code: GILBERT AZ 85234
Telephone Number (include area code): 480.632.2664

4. The name of the claim: YELLOW BUCKET

5. The date of location is: 11/18/05

6. The claim is 2640 feet long and 2640 feet wide. The distance from the location monument to each end of the claim is 2640 feet in a SOUTH direction and 2640 feet in a WEST direction.

7. The SW corner of the claim is Ø from a survey monument or permanent natural object described as SECTION MARKER

8. The general course of the claim is from the NORTH to the SOUTH.

9. The location of the claim is in Section(s) 29, Quarter Section(s) SW, Township(s) 6N, Range(s) 6W, Gila and Salt River Meridian, MARICOPA County, State of Arizona.

10. Is the claim filed under Public Law 359? [ ] yes [X] no

11. Monument types are 2x2 WOOD POST

Date 11/18/05 Signature Lisa Tucker [X] Locator [ ] Agent Only

RECEIVED
B.L.M. AZ STATE OFFICE
2006 FEB -8 A 10:21
PHOENIX, AZ

CLAIM NAME YELLOW BUCKET

Additional Owners:

Name: JACK TUCKER
Address: 109 E ELM CIR
City/State/Zip Code: GILBERT, AZ 85234
Telephone Number (area code): 480. 632. 2664

Name: MIKE TUCKER
Address: 7082 SWAN HILL DR.
City/State/Zip Code: WEST JORDAN, UT 84088
Telephone Number (area code): 801. 282. 0319

Name: STEVE MCALISTER
Address: 8187 S. 3200 WEST
City/State/Zip Code: W. JORDAN, UTAH 84088
Telephone Number (area code): 801. 255. 4129

Name: PENNY CREPEZZI
Address: 2012 TEAKWOOD RD.
City/State/Zip Code: TOMS RIVER, NJ 08753
Telephone Number (area code): 732. 506. 6785

Name: ANTHONY CREPEZZI
Address: 2012 TEAKWOOD RD.
City/State/Zip Code: TOMS RIVER, NJ 08753
Telephone Number (area code): 732. 506. 6785

Name: ADAM BROWN
Address: 4701 TWIN OAKS CT
City/State/Zip Code: MONMOUTH JUNCTION, NJ 08852
Telephone Number (area code): 732. 940. 8764

Name: JASON BROWN
Address: 4701 TWIN OAKS CT.
City/State/Zip Code: MONMOUTH JUNCTION, NJ 08852
Telephone Number (area code): 732. 940. 8764

AMC 369715

DEPARTMENT OF INTERIOR
BUREAU OF LAND MANAGEMENT

Input Parameters for Geographic Report with Land

System Id = CR

Admin State = AZ

Geo State =

Casetype Begins With 16, 18, 20, 21, 22, 23, 24, 25, 26, 27, 28, 29, 31, 32, 35, 36, 38, 39, 8370, 85, 92

Case Disp Txt = AUTHORIZED, PENDING

Mer Twp Rng =

Section =

Mtrs = 14 0060N 0060W 018, 14 0060N 0060W 028, 14 0060N 0060W 029, 14 0060N 0060W 032, 14 0100N 0090E 009, 14 0100N 0090E 023, 14 0130N 0100W 014

Commodity =

Commodity Txt =

Pending Org =

Pend Org Decode =

Total Rows Returned: 10

NO WARRANTY IS MADE BY BLM FOR USE OF THE DATA
FOR PURPOSES NOT INTENDED BY BLM

UNITED STATES DEPARTMENT OF INTERIOR
BUREAU OF LAND MANAGEMENT
GEOGRAPHIC REPORT WITH LAND
Sorted by Serial Number

Serial Number: AZA 012037
Total Case Acres: 2,231.010

Casetype	Case Disp	14	0060N	0060W	Sect	Sur Typ	Sur Num	Suff	Subdivision	Act Pend
285007	AUTHORIZED				018	ALIQ			NENE;	Y
					028				W2SW;	Y
					029				NE,NESE;	Y

Serial Number: AZA 031779
Total Case Acres: 1.000

Casetype	Case Disp	14	0060N	0060W	Sect	Sur Typ	Sur Num	Suff	Subdivision	Act Pend
837000	PENDING				028 029 032	ALIQ			ALL;	

Serial Number: AZA 033158
Total Case Acres: 1.000

Casetype	Case Disp	14	0060N	0060W	Sect	Sur Typ	Sur Num	Suff	Subdivision	Act Pend
380913	AUTHORIZED				028	FF			NENE;	Y

Serial Number: AZAR 0035584
Total Case Acres: 0.100

Casetype	Case Disp	14	0060N	0060W	Sect	Sur Typ	Sur Num	Suff	Subdivision	Act Pend
285004	AUTHORIZED				018 028 029	ALIQ			E2NE; W2SW; N2NE,SENE,E2SE;	

TOWNSHIP 6 NORTH RANGE 6 WEST OF THE GILA AND SALT RIVER MERIDIAN, ARIZONA

MARICOPA COUNTY

STATUS OF PUBLIC DOMAIN
LAND AND MINERAL TITLES

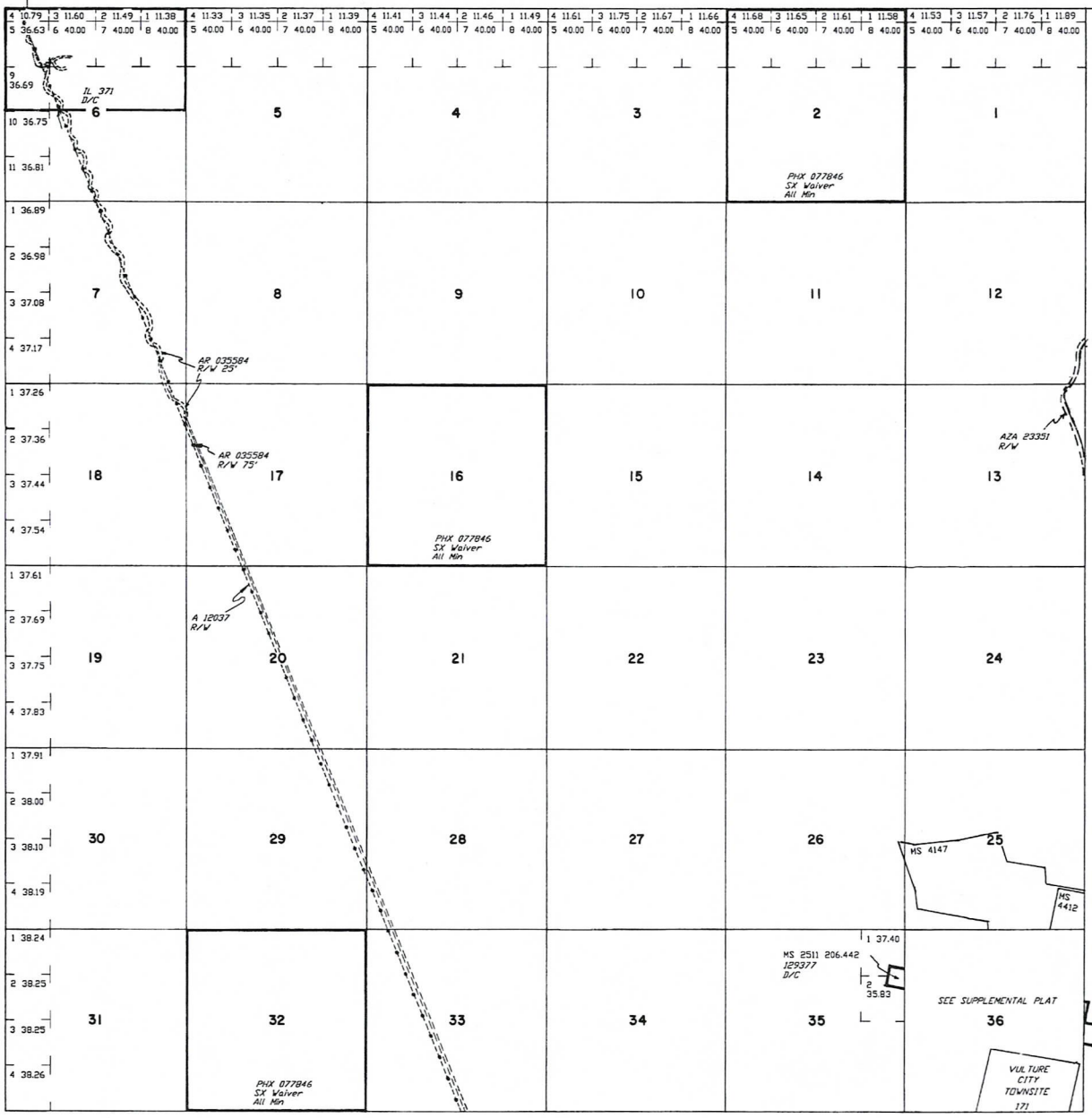

Lat. 33°48'35"N
Long. 112°49'43"W

SCALE
10 5 0 10 20 30 60
30 chains to the inch

WARNING STATEMENT
This plat is the Bureau's Record of Title, and should be used only as a graphic display of the township survey data. Records hereon do not reflect title changes which may have been effected by lateral movements of rivers or other bodies of water. Refer to the cadastral surveys for official survey information.

INDEX TO SEGREGATED TRACTS

RESURVEY	ORIGINAL SURVEY			
TRACT NO	T	R	SEC	SUBDIVISION

FOR ORDERS EFFECTING DISPOSAL OR USE OF UNIDENTIFIED LANDS WITHDRAWN FOR CLASSIFICATION, MINERALS, WATER AND/OR OTHER PUBLIC PURPOSES, REFER TO INDEX OF MISCELLANEOUS DOCUMENTS.

DIST NO 2

GRAZING DIST NO 2

MDS 308 SE

CURRENT TO	BY

T. 6 N.
R. 6 W.

UNSURVEYED TOWNSHIP 10 NORTH RANGE 9 EAST OF THE GILA AND SALT RIVER MERIDIAN, ARIZONA

GILA COUNTY

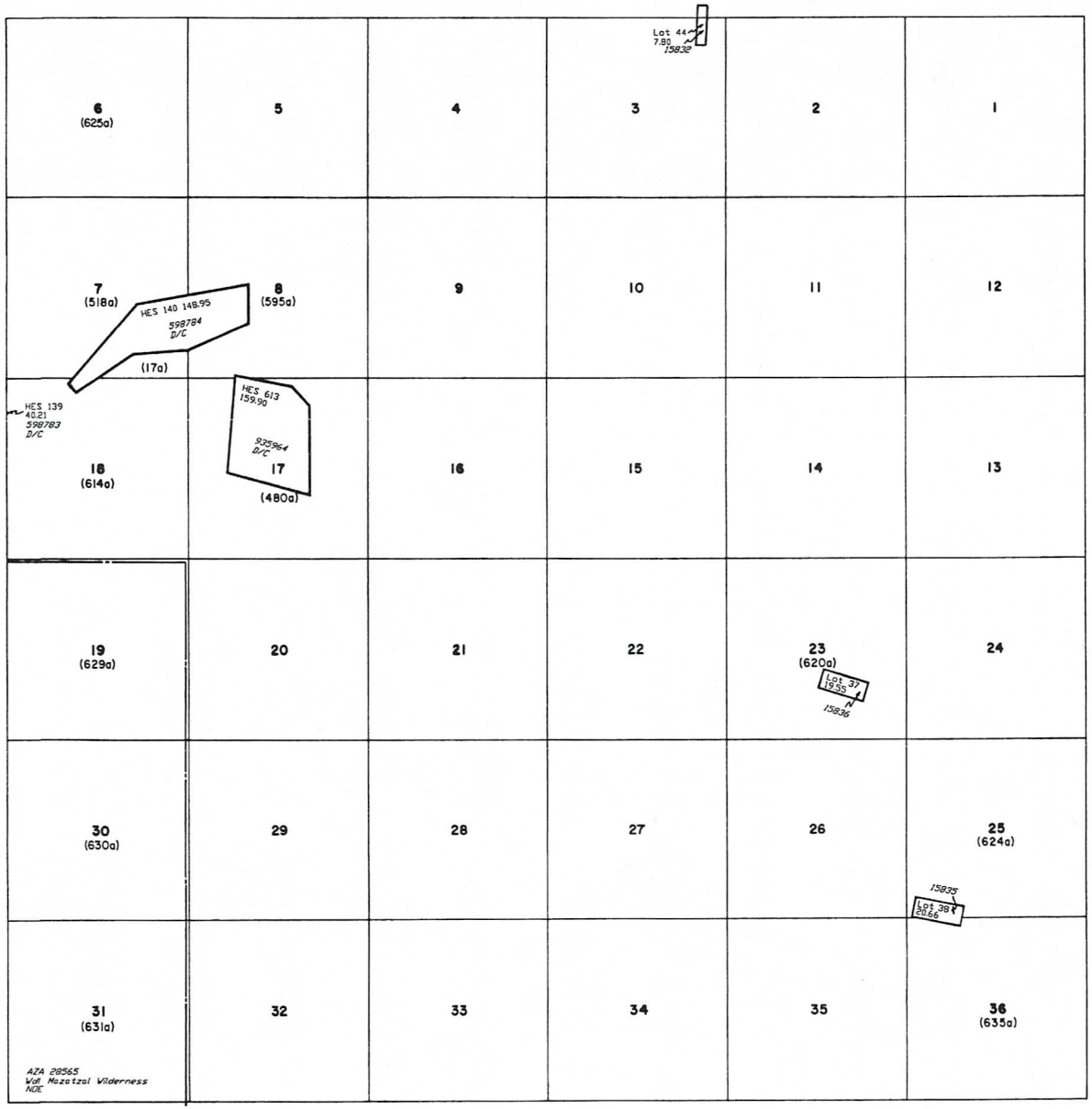

SCALE

10 5 0 10 20 30 60

30 chains to the inch

WARNING STATEMENT

This plat is the Bureau's Record of Title, and should be used only as a graphic display of the township survey data. Records hereon do not reflect title changes which may have been effected by lateral movements of rivers or other bodies of water. Refer to the cadastral surveys for official survey information.

STATUS OF PUBLIC DOMAIN LAND AND MINERAL TITLES

INDEX TO SEGREGATED TRACTS

RESURVEY	ORIGINAL SURVEY			
TRACT NO	T	R	SEC	SUBDIVISION

FOR ORDERS EFFECTING DISPOSAL OR USE OF UNIDENTIFIED LANDS WITHDRAWN FOR CLASSIFICATION, MINERALS, WATER AND/OR OTHER PUBLIC PURPOSES, REFER TO INDEX OF MISCELLANEOUS DOCUMENTS.

All Tp. included in Wal. Tonto Forest Res. Proc. 10/3/1905

All land which when sur. will be included within legal subdivisions within 1/4 mile of E Fork of Verde River included in WP Des. 6 (AR-3) SD 2/9/1917

PROTRACTION DIAGRAM NO. 55

MDS 131 SE

DIST. NO. 2

CURRENT TO	BY
4/12/2000	B T

T. 10 N
R. 9 E

TOWNSHIP 13 NORTH RANGE 10 WEST OF THE GILA AND SALT RIVER MERIDIAN, ARIZONA

YAVAPAI/MOHAVE COUNTY

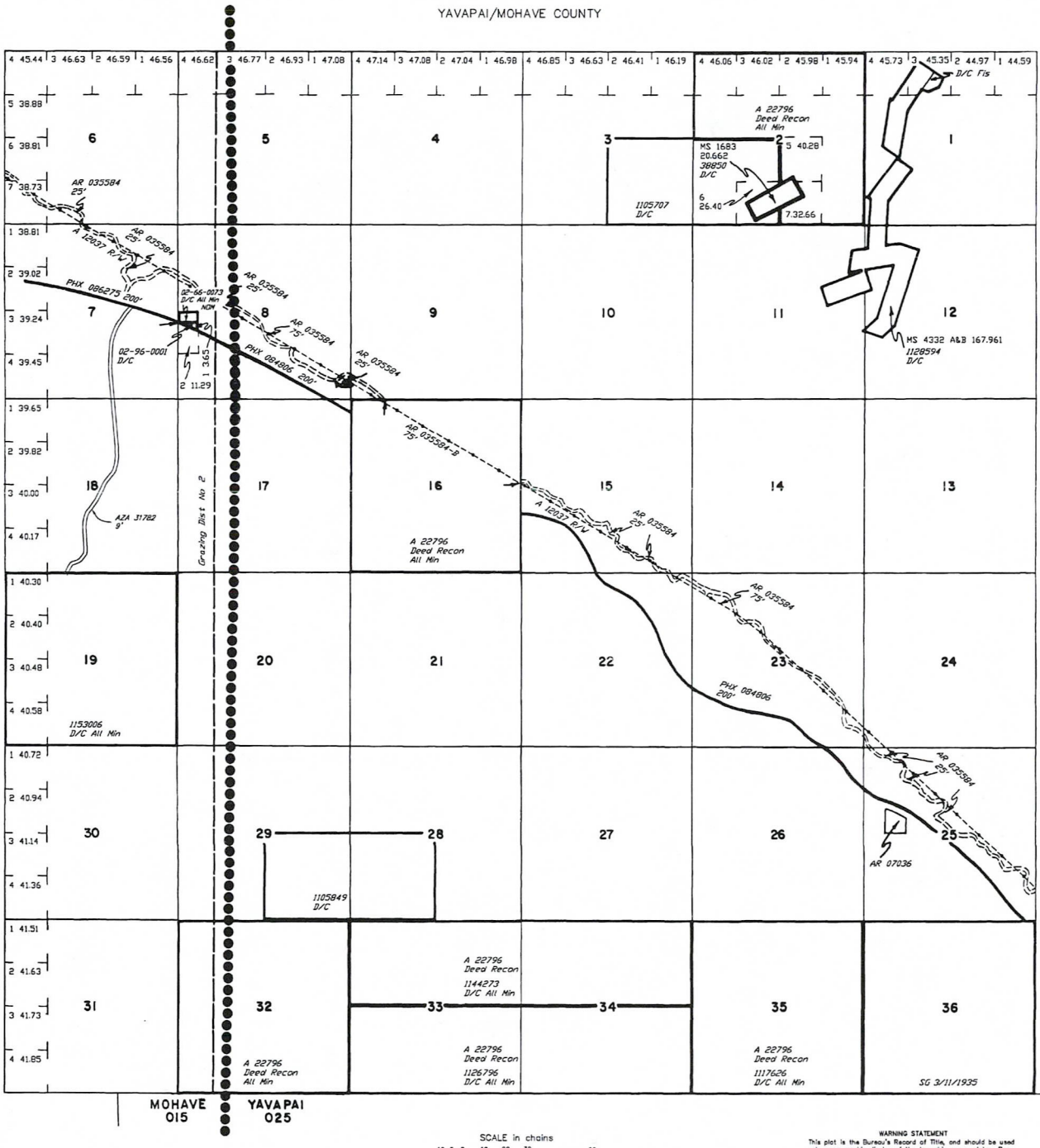

SCALE in chains

10 5 0 10 20 30 60

Lat 34°25'00"N
Long 113°15'00"W

STATUS OF PUBLIC DOMAIN LAND AND MINERAL TITLES

INDEX TO SEGREGATED TRACTS				
RESURVEY	ORIGINAL SURVEY			
TRACT NO	T	R	SEC	SUBDIVISION

FOR ORDERS AFFECTING DISPOSAL OR USE OF UNIDENTIFIED LANDS WITHDRAWN FOR CLASSIFICATION, MINERALS, WATER AND/OR OTHER PUBLIC PURPOSES, REFER TO INDEX OF MISCELLANEOUS DOCUMENTS.

DIST NO 2

MDS 345 NE

AZA 26411CC R/W
- Sec 7 : S1/2N1/2, N1/2SE1/4
- Sec 8 : Lots 1&2, E1/2SW1/4, E1/2NW1/4SW1/4, S1/2SE1/4
- Sec 15 : SW1/4, SW1/4SE1/4
- Sec 16 : S1/2NE1/4, NW1/4, N1/2SE1/4
- Sec 17 : NE1/4NE1/4
- Sec 22 : NE1/4, NE1/4NW1/4, NE1/4SE1/4
- Sec 23 : NW1/4SW1/4, S1/2S1/2
- Sec 26 : N1/2NE1/4

CURRENT TO	BT
4-11-2003	PV

T 13 N
R 10 W

WARNING STATEMENT
This plat is the Bureau's Record of Title, and should be used only as a graphic display of the township survey data. Records hereon do not reflect title changes which may have been effected by lateral movements of rivers or other bodies of water. Refer to the cadastral surveys for official survey information.